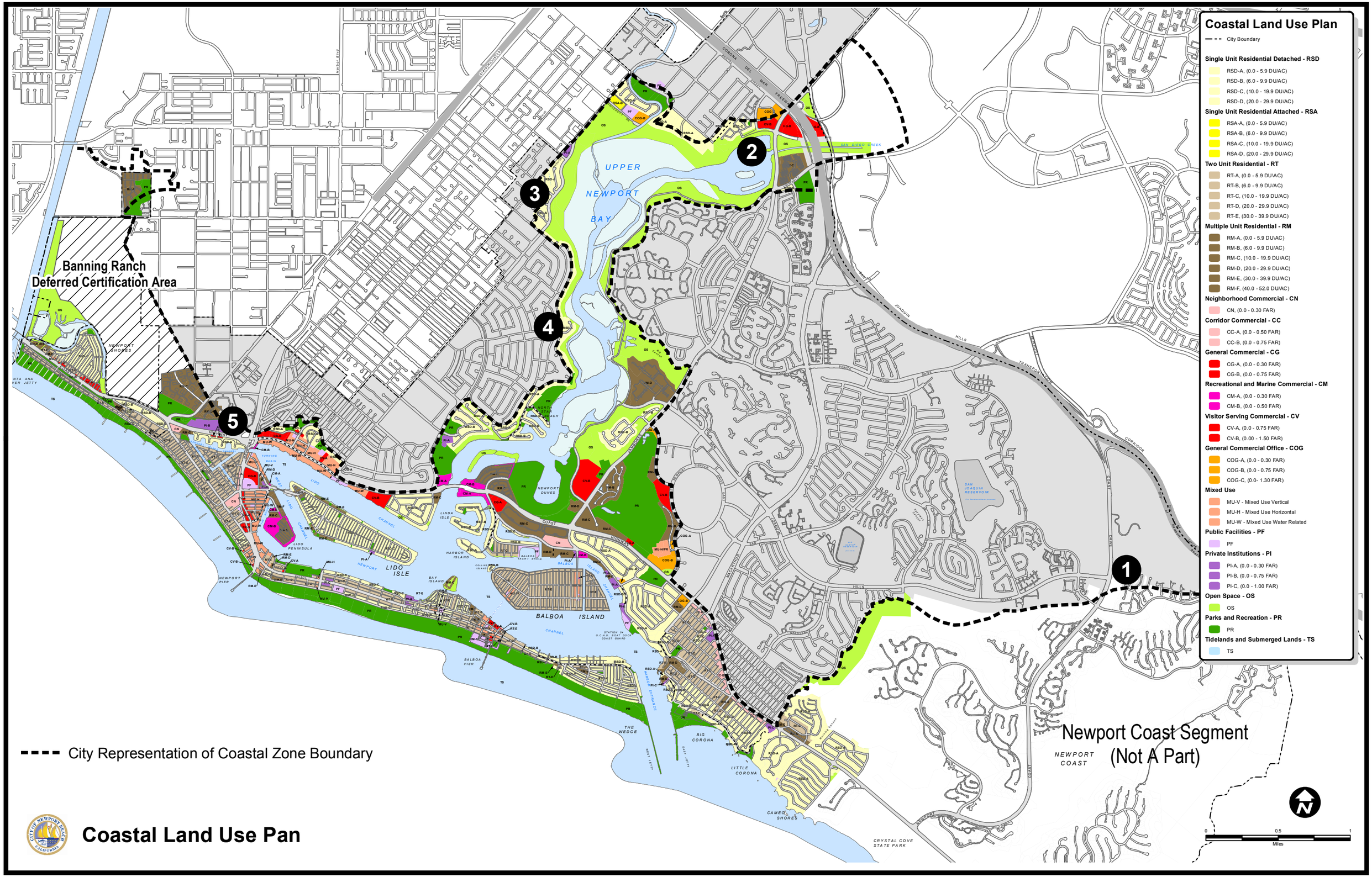

Coastal Land Use Pan

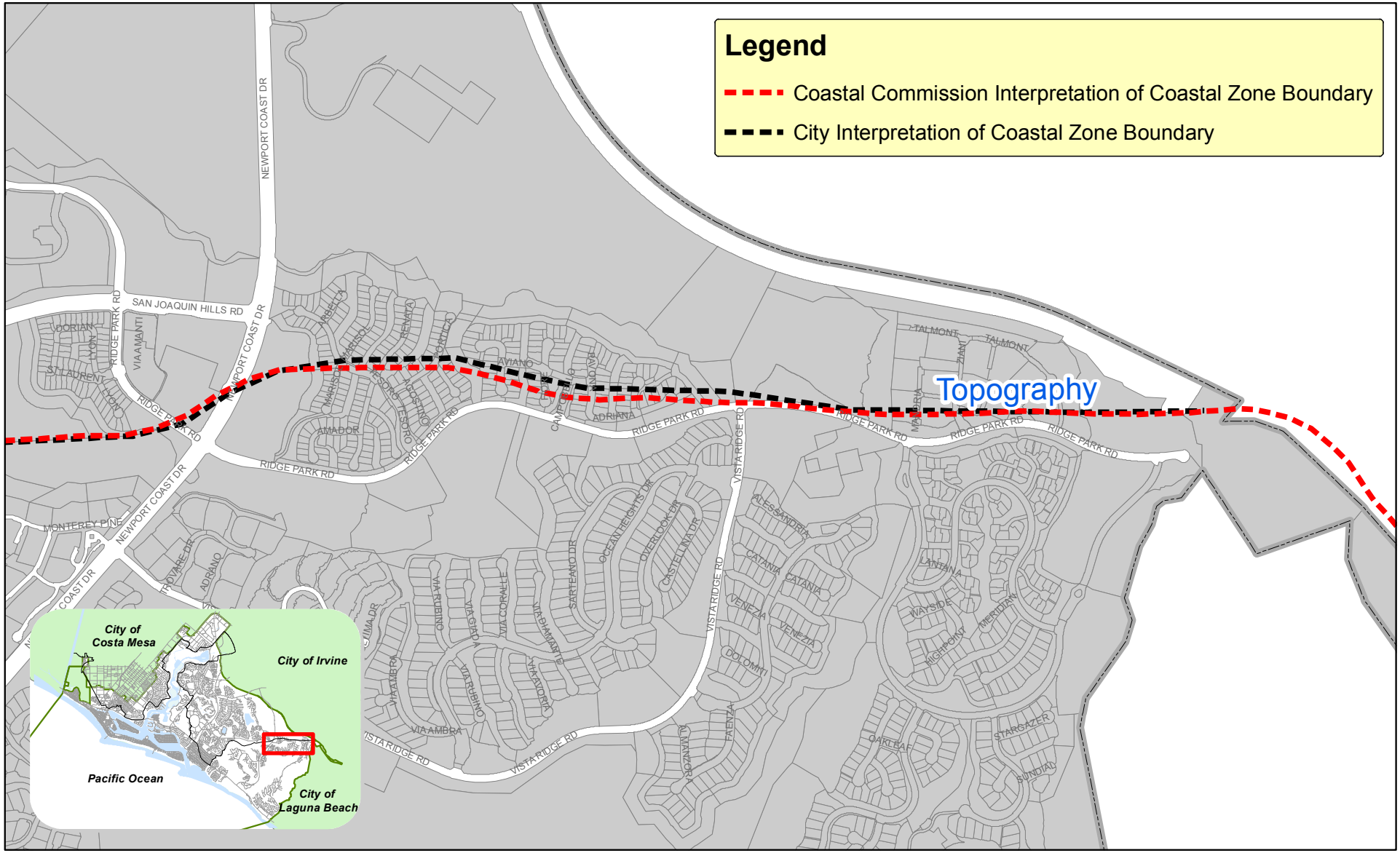

Newport Coast
Map 1

0 400 800 1,600 Feet

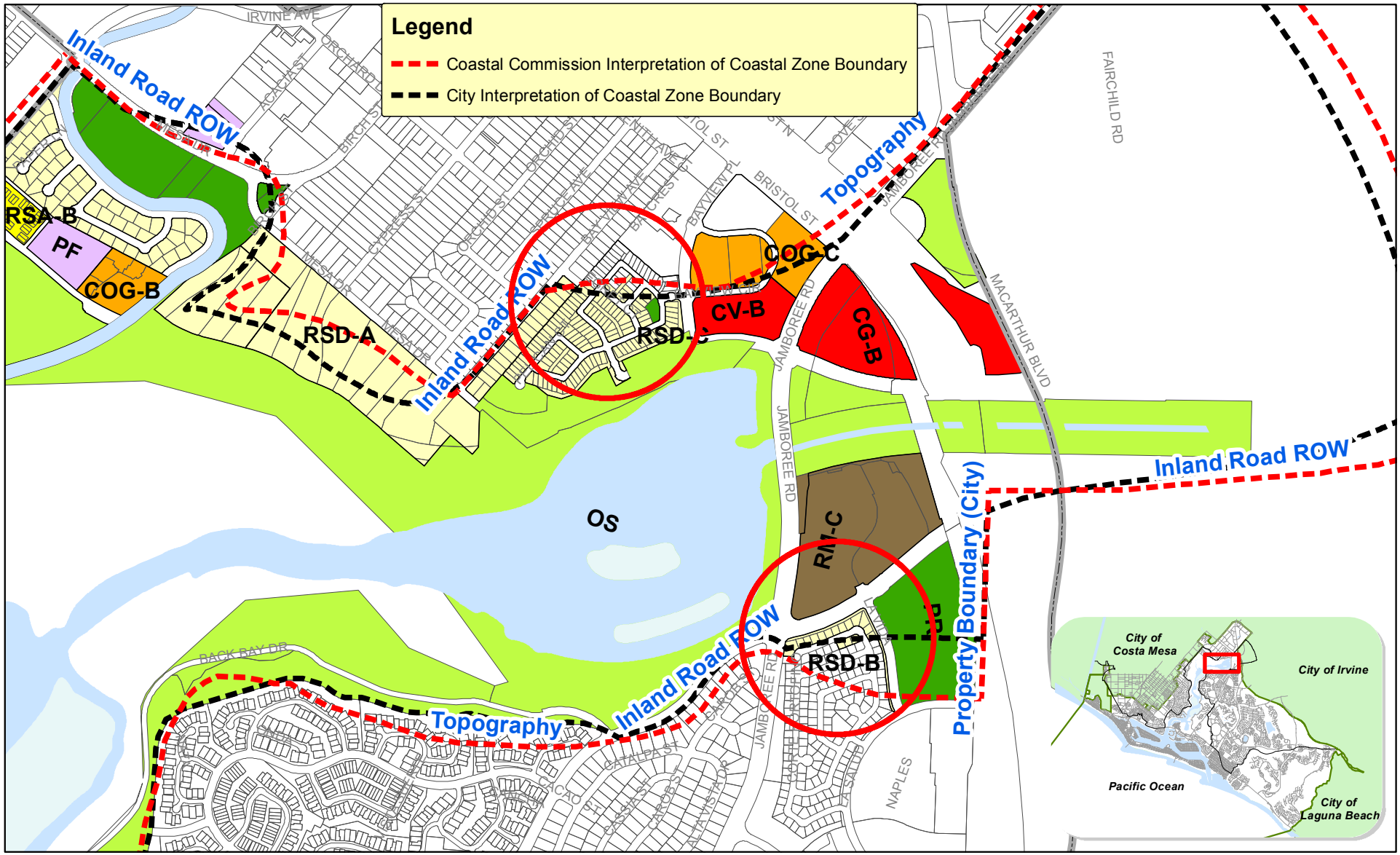

Upper Back Bay
Map 2

0 375 750 1,500 Feet

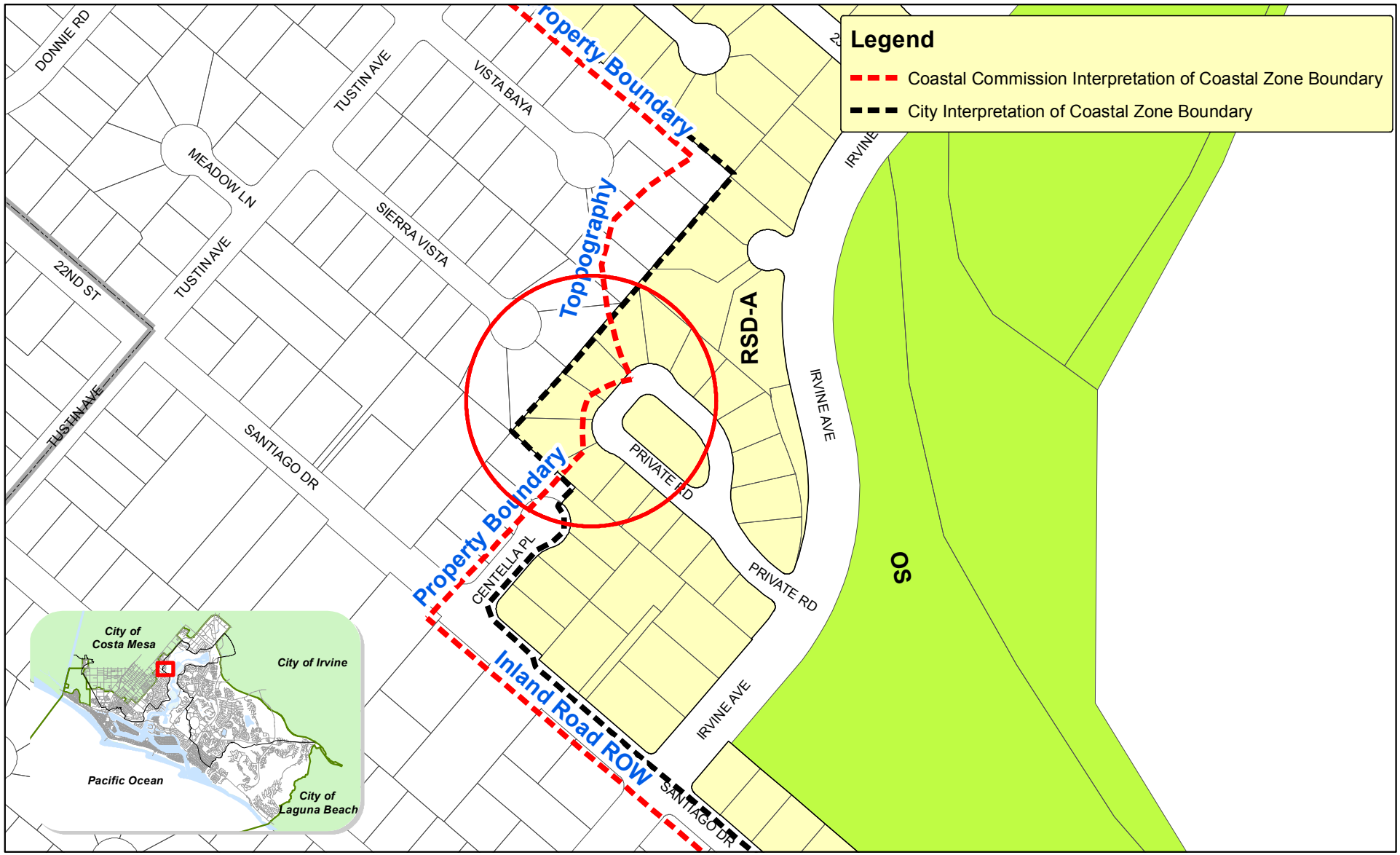

Private Rd

Map 3

0 100 200 400 Feet

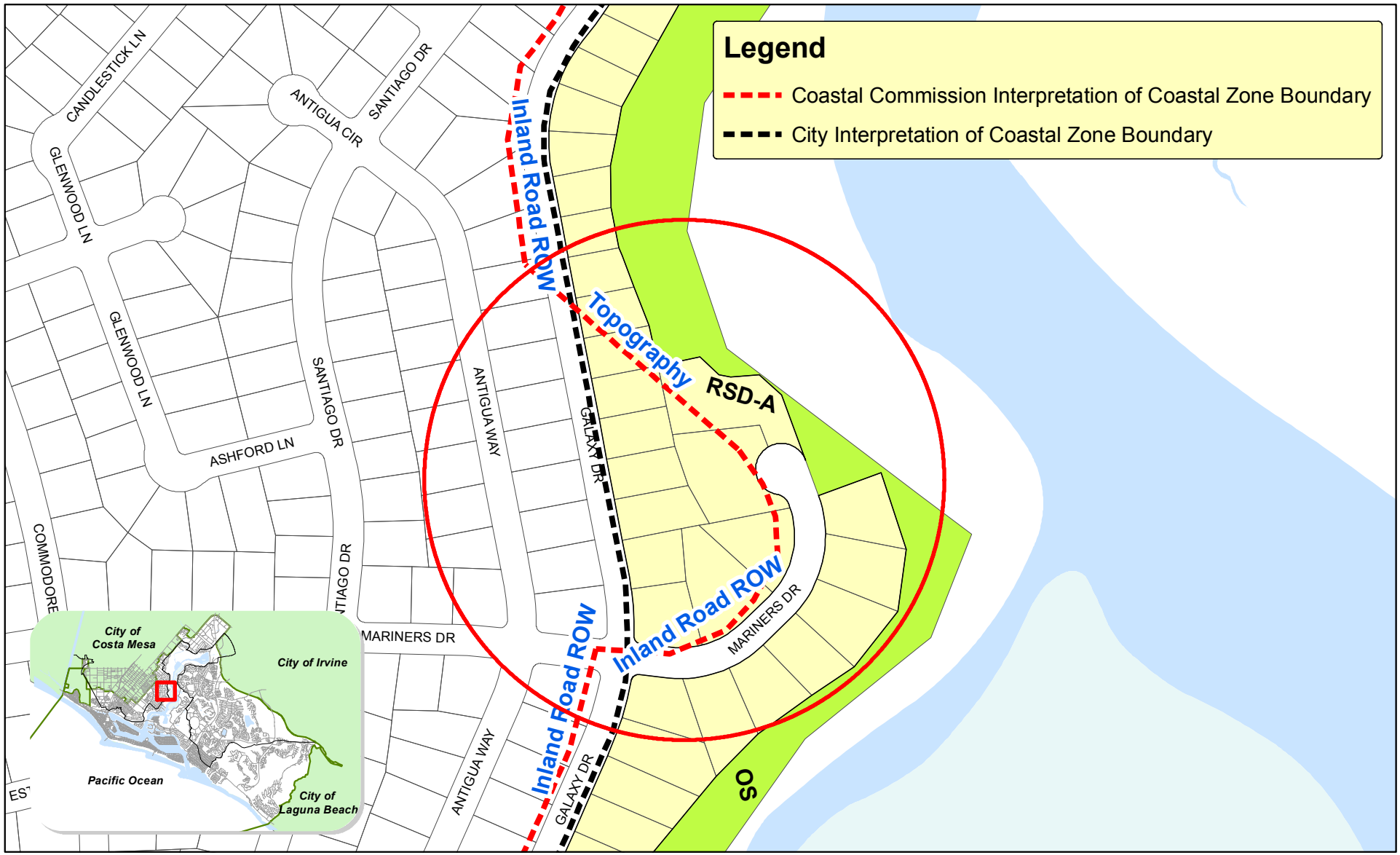

Mariner's Drive and Galaxy Drive

Map 4

0 95 190 380 Feet

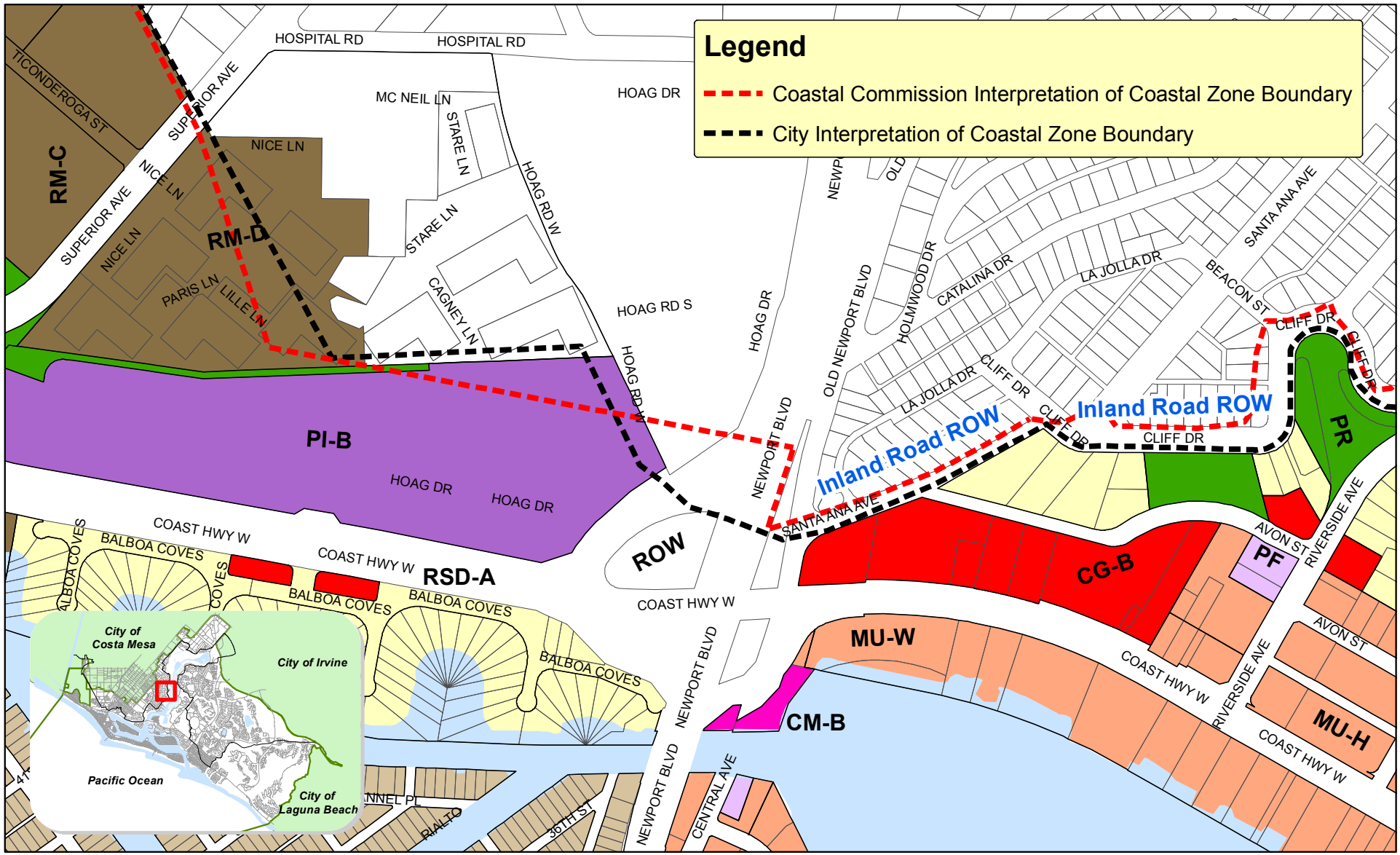

Coast Highway West and Newport Boulevard (Hoag Hospital)

Map 5