






CITY of NEWPORT BEACH
 GENERAL PLAN
 Figure R3
**SERVICE AREA 1
 RECREATION AND
 OPEN SPACE PLAN**

Legend

-  Service Area
-  Upper Newport Ecological Reserve
-  Public Beach
-  City Boundary
-  County Boundary

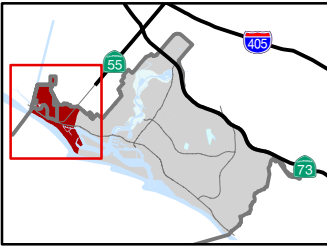



Existing Recreation Facility

-  38th Street Park
-  Channel Place Park
-  Gateway Park
-  Lido Park
-  Newport Island Park
-  Newport Shores Park
-  Sunset View Park
-  West Newport Community Center/Gym
-  West Newport Park

Proposed Park and Recreation Facility

-  Sunset Ridge Park




 0 0.25 0.5
 Miles

Source: City of Newport Beach and EIP Associates
 Date: 6/15/06

