Appendix F

Construction Noise and Vibration Study

CONSTRUCTION NOISE AND VIBRATION STUDY FOR:

AERIE RESIDENTIAL DEVELOPMENT

prepared for:

THE CITY OF NEWPORT BEACH

Contact:
James Campbell
Senior Planner

prepared by:

THE PLANNING CENTER

Contact:
Tin Cheung
Senior Environmental Scientist

MARCH 2009

CONSTRUCTION NOISE AND VIBRATION STUDY FOR:

AERIE RESIDENTIAL DEVELOPMENT

prepared for:

THE CITY OF NEWPORT BEACH

City of Newport Beach
3300 Newport Blvd.
Newport Beach, CA 92663

Contact:
James Campbell
Senior Planner

prepared by:

THE PLANNING CENTER

1580 Metro Drive
Costa Mesa, CA 92626
Tel: 714.966.9220 • Fax: 714.966.9221
E-mail: costamesa@planningcenter.com
Website: www.planningcenter.com

Contact:
Tin Cheung
Senior Environmental Scientist

MANA-03.0E

MARCH 2009

Table of Contents

Section		Page
INTRODUCTION		**1**
1.1	Project Description	1
2.	**ENVIRONMENTAL SETTING**	**13**
2.1	Noise Setting	13
2.2	Vibration Setting	16
2.3	Physical Setting and Existing Land Uses	17
3.	**REGULATORY SETTING FOR NOISE AND VIBRATION**	**19**
3.1	State of California	19
3.2	City of Newport Beach	19
3.3	Federal Transit Administration	22
4.	**CONSTRUCTION NOISE AND VIBRATION IMPACTS**	**23**
4.1	Construction Noise Levels	23
4.2	Construction Vibration Levels	54
5.	**CONSTRUCTION NOISE AND VIBRATION MITIGATION MEASURES**	**63**
5.1	Mitigation Measures	63
5.2	Level of Significance After Mitigation	63
6.	**REFERENCES**	**65**

APPENDICES

A Noise and Vibration Data
B Construction Management Plan

Table of Contents

List of Figures

Figure		Page
Figure 1	Regional Location	3
Figure 2	Local Vicinity	5
Figure 3	Aerial Photograph with Building Footprint	7
Figure 4	Project Footprint	9
Figure 5	Project Profile	11
Figure 6	Noise Monitoring of Formwork Construction	25
Figure 7	Noise Monitoring of Metal Stud Framing	29
Figure 8	Demolition Noise Contours	33
Figure 9	Caisson Drilling Noise Contours	35
Figure 10	Noise Contours From Excavation to an Elevation of 50 Feet *NAVD 88*	39
Figure 11	Noise Contours From Excavation to an Elevation of 40 Feet *NAVD 88*	41
Figure 12	Noise Contours From Excavation to an Elevation of 28 Feet NAVD 88	43
Figure 13	Concrete Pouring Noise Contours	47
Figure 14	First Floor Metal Stud Framing and Second Floor Concrete Formwork	49
Figure 15	Third Floor Metal Stud Framing and Fourth Floor Concrete Formwork	51
Figure 16	Construction Noise Levels Occurring Over the Construction Period	55

List of Tables

Table		Page
Table 1	Proposed Construction Phasing	2
Table 2	Change in Sound Pressure Level, dB	14
Table 3	Typical Noise Levels from Noise Sources	15
Table 4	Ambient Noise Levels[1]	17
Table 5	Land Use Compatibility for Exterior Community Noise	20
Table 6	City of Newport Beach Exterior Noise Standards	21
Table 7	Groundborne Vibration and Noise Impact Criteria – Human Annoyance	22
Table 8	Groundborne Vibration and Noise Impact Criteria – Cosmetic Damage	22
Table 9	Typical Construction Equipment Noise Levels	23
Table 10	Demolition Equipment Used Concurrently	31
Table 11	Equipment Used Concurrently for Caisson Drilling	32
Table 12	Excavation Equipment	32
Table 13	Equipment Used Concurrently for Excavation to an Elevation of 40 Feet	37
Table 14	Equipment Used Concurrently for Excavation to an Elevation of 28 Feet	38
Table 15	Equipment Used Concurrently for Concrete Pouring	38
Table 16	Equipment Used Concurrently for Formwork and Interior Metal Framing First Floor	46
Table 17	Combined Dock and Building Construction Noise (dBA)	53
Table 18	Average Vibration Levels from Construction Equipment at Nearest Residences – Vibration Annoyance	59

1. Introduction

1.1 PROJECT DESCRIPTION

The project applicant, Advanced Real Estate Services, Inc., is proposing to develop a 1.4-acre site in the Corona del Mar neighborhood of the City of Newport Beach with an eight-unit condominium development. The Aerie Residential Development (proposed project) site consists of Assessor's Parcel Number (APN) 052-013-12, APN 052-013013, and a small portion of APN 052-013-21 (584 square feet). The regional location of the project is shown in Figure 1, *Regional Location*, and the local vicinity of the project site is shown in Figure 2, *Local Vicinity*.

Figure 3, *Aerial Photograph*, depicts the project site and surrounding land uses. The project site is currently occupied by a 14-unit, four-story apartment building and a single-family residence. These properties are at 201–207 Carnation Avenue and 101 Bayside Place. The project involves demolition of these structures. The property is surrounded by single- and multiple-family residences on Carnation Avenue, Bayside Place, and Ocean Boulevard.

Figure 4, *Site Plan*, depicts the proposed condominium uses at the project site. A profile of the project is shown in Figure 5, *Site Profile*. The project would consist of a total of six floors: four of which would be partially or completely above grade and would house the condominium units and some parking spaces. The basement floor and a sub basement floors would house of the common recreation areas, mechanical and electrical areas, storage areas, and the majority of the parking spaces. In addition to the residential structure, the project applicant is proposing replacement of the existing landing/dock facility.

Three residential levels would be visible from Carnation Avenue above the existing street grade. Four residential levels would be visible when viewed from Newport Bay. In total, the project would encompass 61,709 square feet and include living areas, storage areas, parking, and circulation and mechanical areas.

Construction Management Plan

A Construction Management Plan (CMP) has been prepared for the proposed project. The CMP addresses all aspects of construction (phasing, schedule, construction equipment, and the construction process). In addition, the CMP addresses parking management (off-site and short-term parking, staging, etc.), traffic control (haul routes and delivery requirements), safety and security (pedestrian protection, fencing, and safety and security), air quality control and noise suppression measures (dust control, noise control, and vibration monitoring); and environmental compliance/protection (erosion and sediment control and beach protection, water quality control, and environmental protection measures). The CMP is included as Appendix A.

Project Phasing

The applicant is proposing to construct the project in four phases over a period of approximately 32 months based on the schedule summarized in Table 1. This schedule is preliminary and may change based on weather conditions or other unanticipated circumstances.

Table 1
Proposed Construction Phasing

Phase	Construction Activities	Duration[1]
1	This phase would consist of asbestos and lead-based paint removal, demolition, caisson placement and grading. Grading is comprised of three segments of earth removal, and lagging. Approximately 25,240 cubic yards of earth would be excavated and removed from the site.	6 Months
2	This phase would consist of concrete placement consisting of shotcrete shoring, placement of structural slabs and walls, waterproofing, and sub-slab drainage systems. Integration of the site drainage, plumbing underground and electrical underground systems.	18 Months
3[2]	Metal stud wall framing would begin on lower levels and work up. This phase would involve integration of rough plumbing, mechanical, and electrical systems following steel stud wall placement. Both vehicular elevators would be installed and operational at this time. Installation of windows and doors would occur. In addition, planting of large plant materials at the site's bayward side would occur during this phase. This phase would also consist of construction of the docks, which would occur last	13 Months
4	This phase consists of site finishing activities. Exterior finishes such as exterior plaster, roofing systems, stone veneer, guard rails, exterior lighting and solar panels would be installed, as would the balance of the landscaping and hardscape/paving, artificial rock finishes, softscape, landscape lighting and drainage systems. Interior finishes would also be installed, including drywall, painting, cabinetry, stone, and tile at counters, walls, and floors.	7 Months

Source: Brion Jeannette Architecture (December 23, 2008)
[1] Total duration of construction is estimated to be 32 months.
[2] Phase 3 would start before Phase 2 is completed so that the majority of Phase 2 and Phase 3 would occur simultaneously.

Regional Location

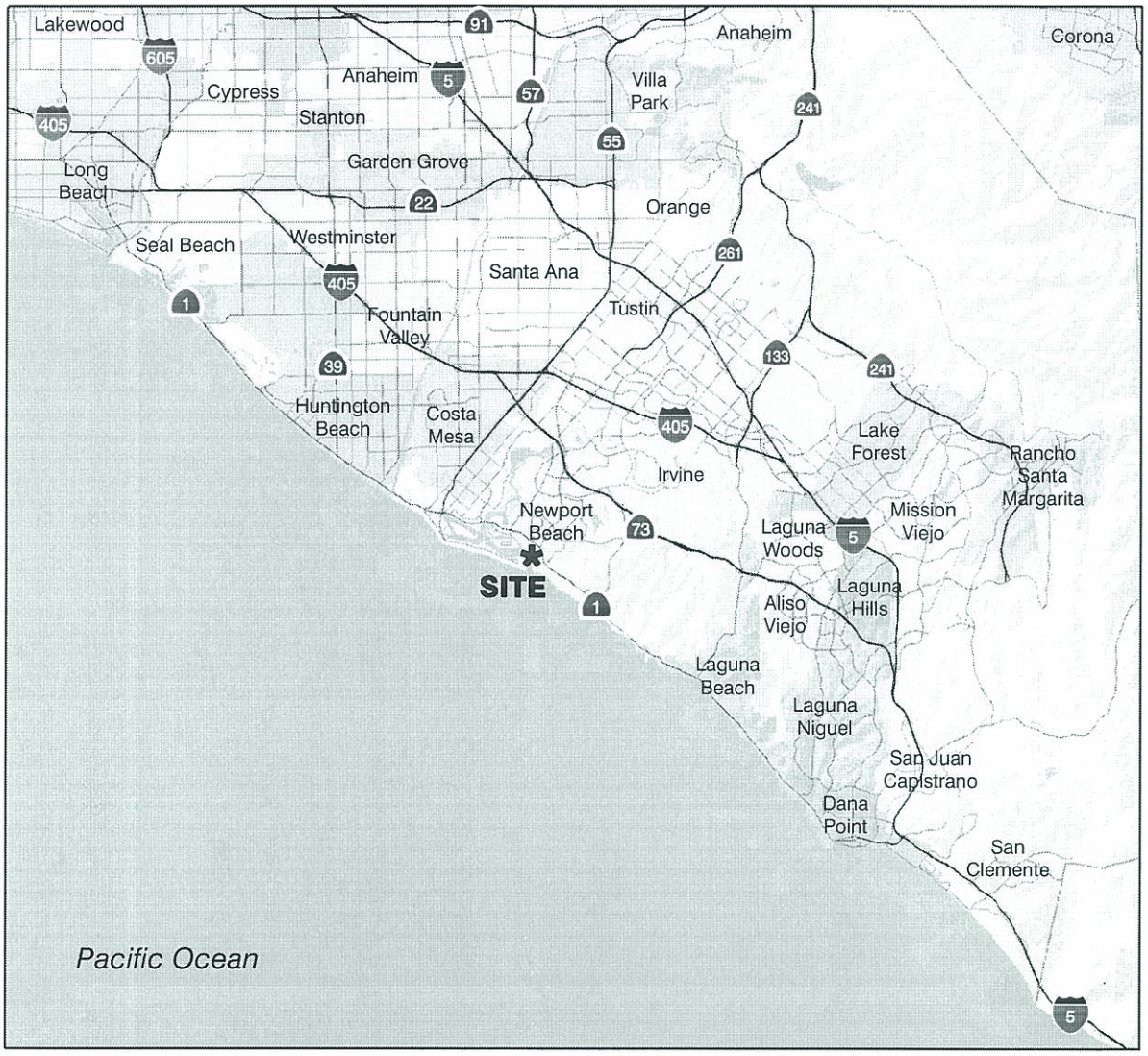

0 3.5
Scale (Miles)

1. Introduction

This page intentionally left blank.

Local Vicinity

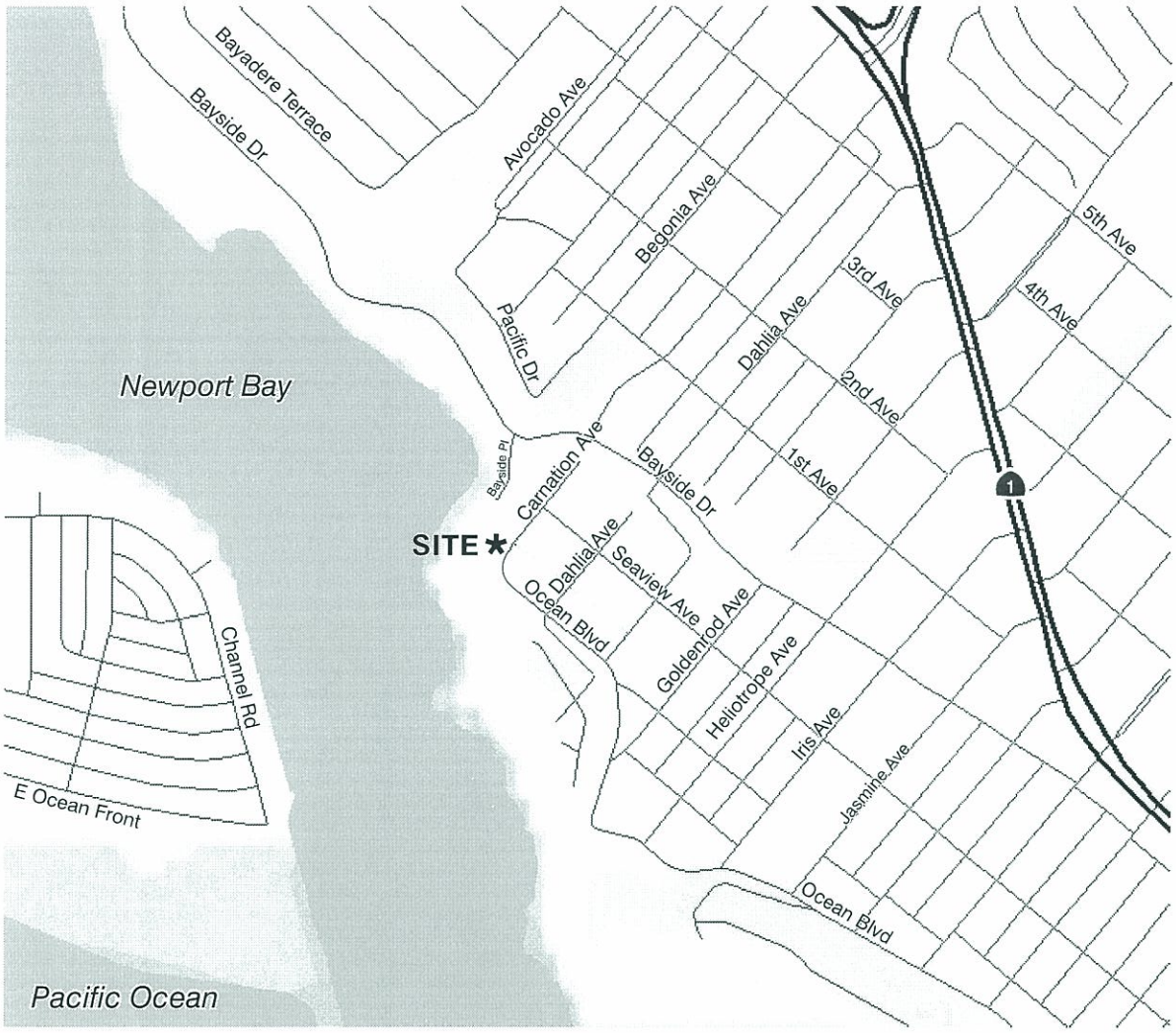

0 730
Scale (Feet)

1. Introduction

This page intentionally left blank.

Aerial Photograph

— — Site Boundary

0 100
Scale (Miles)

Source: Google Earth Pro 2009

1. Introduction

This page intentionally left blank.

Site Plan

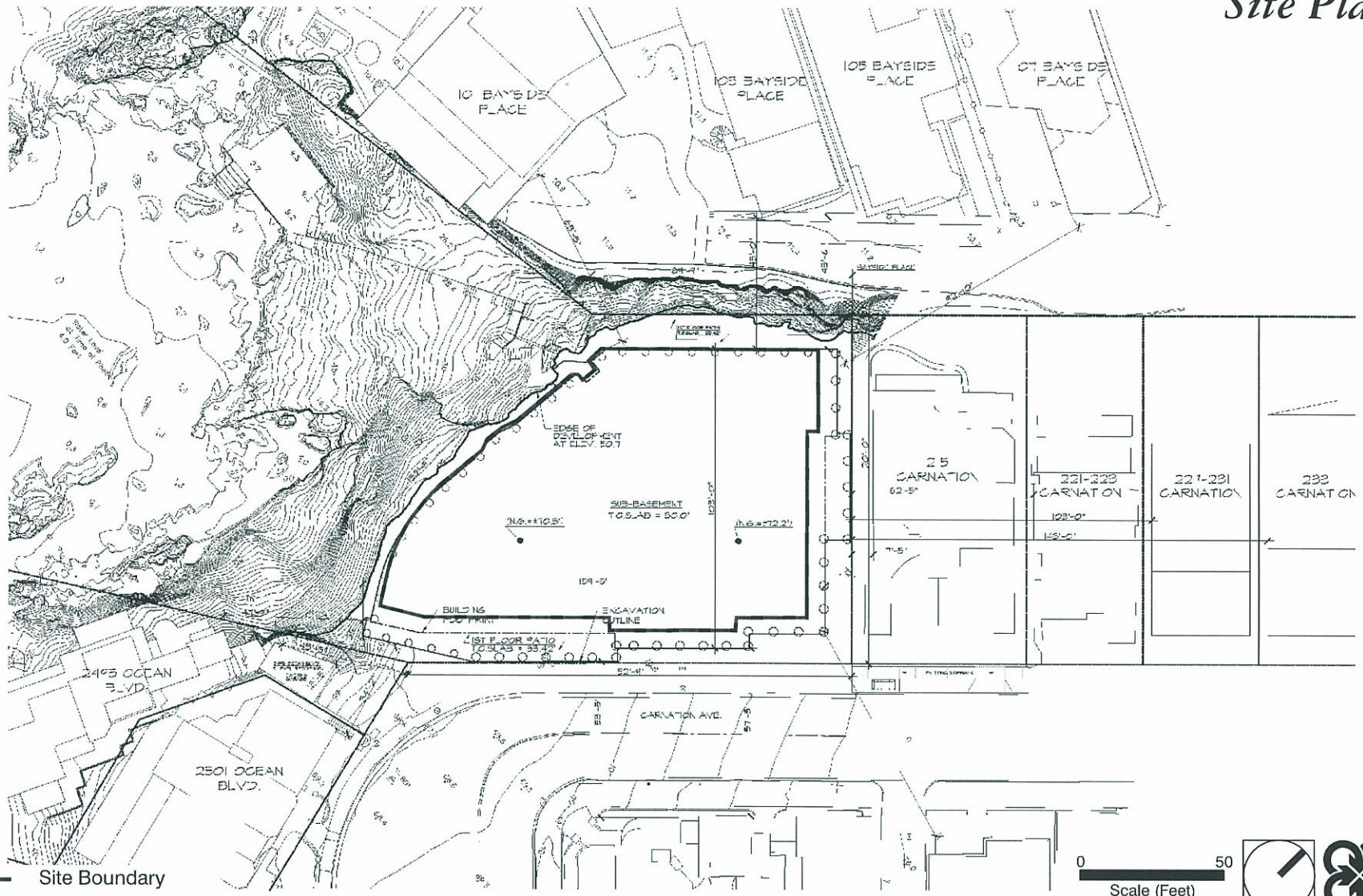

Site Boundary

0 50 Scale (Feet)

Source: Brion Jeannette Architecture 2009

This page intentionally left blank.

Site Profile

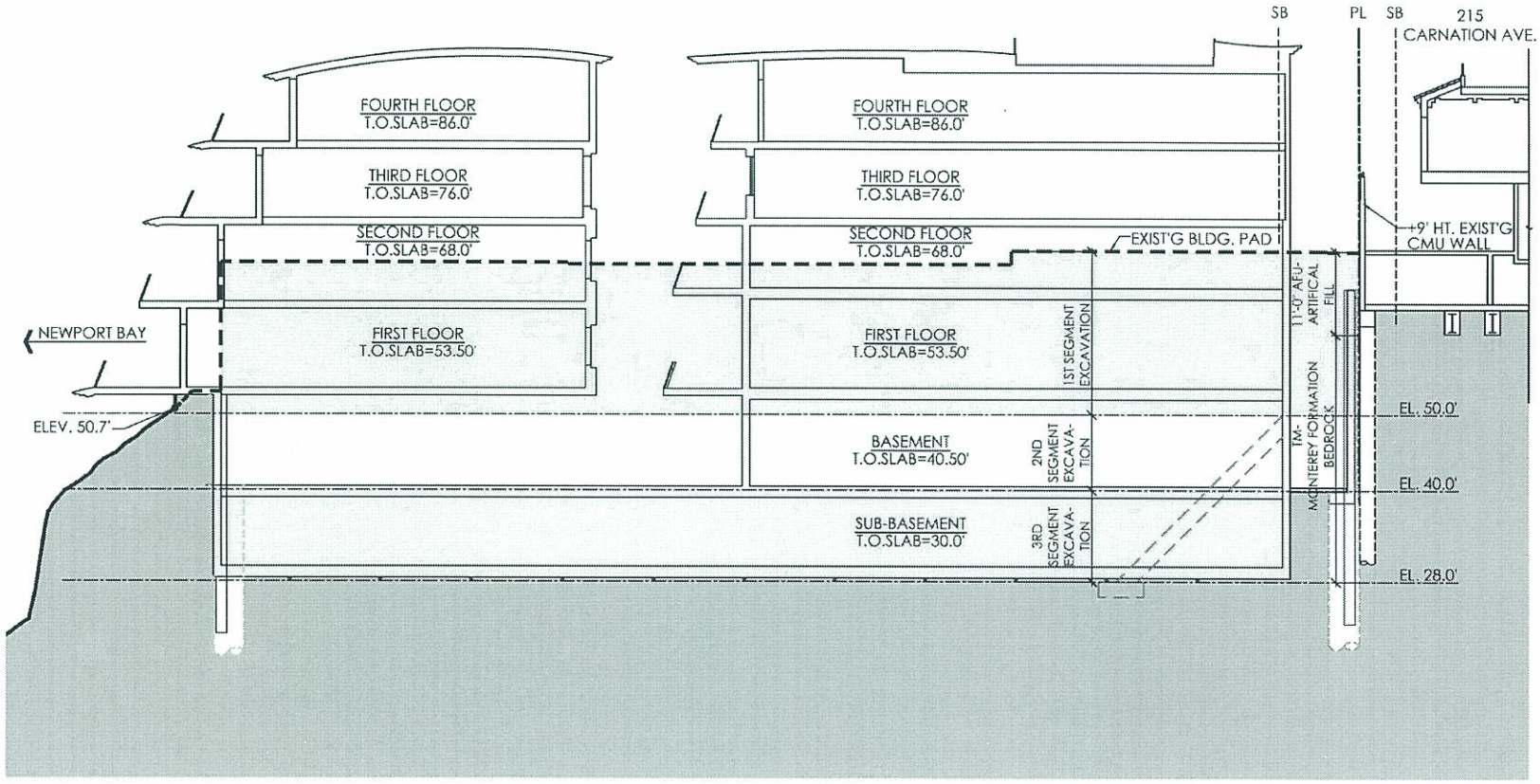

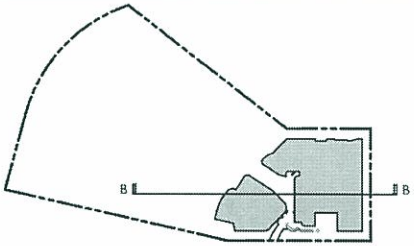

NOT TO SCALE

Source: Brion Jeannette Architecture 2009

This page intentionally left blank.

2.1 NOISE SETTING

Noise is most often defined as unwanted sound. Although sound can be easily measured, the perception of noise and the physical response to sound complicate the analysis of its impact on people. People judge the relative magnitude of sound sensation in subjective terms such as "noisiness" or "loudness."

2.1.1 Terminology and Noise Descriptors

The following are brief definitions of terminology used in this chapter:

- ***Sound.*** A vibratory disturbance that, when transmitted by pressure waves through a medium such as air, is capable of being detected by a receiving mechanism, such as the human ear or a microphone.
- ***Noise.*** Sound that is loud, unpleasant, unexpected, or otherwise undesirable.
- ***Decibel (dB).*** A unitless measure of sound on a logarithmic scale, which indicates the squared ratio of sound pressure amplitude to a reference sound pressure amplitude. The reference pressure is 20 micropascals
- ***A-Weighted Decibel (dBA).*** An overall frequency-weighted sound level in decibels that approximates the frequency response of the human ear.
- ***Equivalent Continuous Noise Level (L_{eq}).*** The mean of the noise level averaged over the measurement period, regarded as an average level.
- ***Day-Night Level (L_{dn}).*** The energy average of the A-weighted sound levels occurring during a 24-hour period, with 10 dB added to the sound levels occurring during the period from 10:00 PM to 7:00 AM.
- ***Community Noise Equivalent Level (CNEL).*** The energy average of the A-weighted sound levels occurring during a 24-hour period with 5 dB added to the levels occurring during the period from 7:00 PM to 10:00 PM and 10 dB added to the sound levels occurring during the period from 10:00 PM to 7:00 AM.
- ***Sensitive Receptor.*** Noise- and vibration-sensitive receptors include land uses where quiet environments are necessary for enjoyment and public health and safety. Residences, schools, motels and hotels, libraries, religious institutions, hospitals, and nursing homes are examples.

L_{dn} and CNEL values rarely differ by more than 1 dB. As a matter of practice, L_{dn} and CNEL values are considered to be equivalent and are treated as such in this assessment.

2.1.2 Characteristics of Sound

When an object vibrates, it radiates part of its energy as acoustical pressure in the form of a sound wave. Sound can be described in terms of amplitude (loudness), frequency (pitch), or duration (time). The human hearing system is not equally sensitive to sound at all frequencies. Therefore, to approximate this human, frequency-dependent response, the A-weighted filter system is used to adjust measured sound levels. The normal range of human hearing extends from approximately 0 dBA to 140 dBA.

Unlike linear units such as inches or pounds, decibels are measured on a logarithmic scale, representing points on a sharply rising curve. Because of the physical characteristics of noise transmission and noise perception, the relative loudness of sound does not closely match the actual amounts of sound energy. Table 2, *Change in Sound Pressure Level, dB*, presents the subjective effect of changes in sound pressure levels.

Table 2
Change in Sound Pressure Level, dB

Change in Apparent Loudness	
± 3 dB	Threshold of human perceptibility
± 5 dB	Clearly noticeable change in noise level
± 10 dB	Half or twice as loud
± 20 dB	Much quieter or louder

Source: Bies and Hansen. Engineering Noise Control, 1988.

Sound is generated from a source and dissipates exponentially with distance from that source. This phenomenon is known as "spreading loss."

When sound is measured for distinct time intervals, the statistical distribution of the overall sound level during that period can be obtained. The energy-equivalent sound level (L_{eq}) is the most common parameter associated with such measurements. The L_{eq} metric is a single-number noise descriptor that represents the average sound level over a given period of time. For example, the L_{50} noise level represents the level that is exceeded 50 percent of the time. Half the time the noise exceeds this level and half the time it is less than this level. This level also represents the level that is exceeded 30 minutes in an hour. Similarly, the L_{02}, L_{08} and L_{25} values represent the noise levels that are exceeded 2, 8, and 25 percent of the time or 1, 5, and 15 minutes per hour. Other values typically noted during a noise survey are the L_{min} and L_{max}. These values represent the minimum and maximum root-mean-square noise levels obtained over the measurement period.

Because community receptors are more sensitive to unwanted noise intrusion during the evening and at night, state law requires that, for planning purposes, an artificial dB increment be added to quiet-time noise levels in a 24-hour noise descriptor called the Community Noise Equivalent Level (CNEL) or Day-Night Noise Level (L_{dn}).

2.1.3 Psychological and Physiological Effects of Noise

Physical damage to human hearing begins at prolonged exposure to noise levels higher than 85 dBA. Exposure to high noise levels affects the entire biological system, with prolonged noise exposure in excess of 75 dBA increasing body tensions, thereby affecting blood pressure and functions of the heart and nervous system. Extended periods of noise exposure above 90 dBA can result in permanent cell damage. When the noise level reaches 120 dBA, a tickling sensation occurs in the human ear even with short-term exposure. This level of noise is called the threshold of feeling. As the sound reaches 140 dBA, the tickling sensation is replaced by the feeling of pain in the ear, called the threshold of pain. A sound level of 160 to 165 dBA will result in dizziness or loss of equilibrium. The ambient or background noise problem is widespread and generally more concentrated in urban areas than in outlying, less developed areas. Table 3 shows *Typical Noise Levels from Noise Sources*.

Table 3
Typical Noise Levels from Noise Sources

Common Outdoor Activities	Noise Level (dBA)	Common Indoor Activities
	110	Rock Band
Jet Flyover at 1,000 feet		
	100	
Gas Lawn Mower at three feet		
	90	
Diesel Truck at 50 feet, at 50 mph		Food Blender at 3 feet
	80	Garbage Disposal at 3 feet
Noisy Urban Area, Daytime		
	70	Vacuum Cleaner at 10 feet
Commercial Area		Normal speech at 3 feet
Heavy Traffic at 300 feet	60	
		Large Business Office
Quiet Urban Daytime	50	Dishwasher Next Room
Quiet Urban Nighttime	40	Theater, Large Conference Room (background)
Quiet Suburban Nighttime		
	30	Library
Quiet Rural Nighttime		Bedroom at Night, Concert Hall (background)
	20	
		Broadcast/Recording Studio
	10	
Lowest Threshold of Human Hearing	0	Lowest Threshold of Human Hearing

Source: California Department of Transportation, Traffic Noise Analysis Protocol, Table 9-2136.2, October 1998.

2.2 VIBRATION SETTING

2.2.1 Vibration Descriptors

Vibration is an oscillatory motion through a solid medium in which the motion's amplitude can be described in terms of displacement, velocity, or acceleration. Vibration is normally associated with activities such as railroads or industrial equipment, but can also be associated with construction equipment such as jackhammers, pile drivers, and hydraulic hammers. Vibration displacement is the distance that a point on a surface moves away from its original static position. The instantaneous speed that a point on a surface moves is described as the velocity and the rate of change of the speed is described as the acceleration. Each of these descriptors can be used to correlate vibration to human response, building damage, and acceptable equipment vibration levels. During project construction, the operation of construction equipment can cause groundborne vibration. During the operational phase of a project, receptors may be subject to levels of vibration that can cause annoyance due to noise generated from vibration of a structure or items within a structure. Analysis of this type of vibration is best measured in velocity and acceleration.

The three main wave types of concern in the propagation of groundborne vibrations are surface or Rayleigh waves, compression or P-waves, and shear or S-waves.

- Surface or Rayleigh waves travel along the ground surface. They carry most of their energy along an expanding cylindrical wave front, similar to the ripples produced by throwing a rock into a lake. The particle motion is more or less perpendicular to the direction of propagation (known as retrograde elliptical).

- Compression or P-waves are body waves that carry their energy along an expanding spherical wave front. The particle motion in these waves is longitudinal, in a push-pull motion. P-waves are analogous to airborne sound waves.

- Shear or S-waves are also body waves, carrying their energy along an expanding spherical wave front. Unlike P-waves, however, the particle motion is transverse, or perpendicular to the direction of propagation.

The peak particle velocity (PPV) or the root mean square (RMS) velocity is usually used to describe vibration amplitudes. PPV is defined as the maximum instantaneous peak of the vibration signal and RMS is defined as the square root of the average of the squared amplitude of the signal. PPV is more appropriate for evaluating potential building damage, whereas RMS is typically more suitable for evaluating human response.

The units for PPV and RMS velocity are normally inches per second (in/sec). Often, vibration is presented and discussed in dB units in order to compress the range of numbers required to describe the vibration. In this study, all PPV and RMS velocity levels are in in/sec and all vibration levels are in dB relative to one microinch per second (abbreviated as VdB). Typically, groundborne vibration generated by human activities attenuates rapidly with distance from the source of the vibration. Even the more persistent Rayleigh waves decrease relatively quickly as they move away from the source of the vibration. Manmade vibration problems are, therefore, usually confined to short distances (500 feet or less) from the source.

Construction operations generally include a wide range of activities that can generate groundborne vibration. In general, blasting and demolition of structures generate the highest vibrations. Vibratory compactors or rollers, pile drivers, and pavement breakers can generate perceptible amounts of vibration at distances within 200 feet of the vibration sources. Heavy trucks can also generate groundborne vibrations, which vary

depending on vehicle type, weight, and pavement conditions. Potholes, pavement joints, discontinuities, differential settlement of pavement, etc., all increase the vibration levels from vehicles passing over a road surface. Trains generate substantial quantities of vibration due to their engines, steel wheels, and heavy loads.

2.3 PHYSICAL SETTING AND EXISTING LAND USES

2.3.1 Noise- and Vibration-Sensitive Receptors

The project site is generally north and northwest of the intersection of Carnation Avenue and Ocean Boulevard in the community of Corona del Mar in Newport Beach. Certain land uses are particularly sensitive to noise and vibration, including residential, school, and open space/recreation areas, where quiet environments are necessary for enjoyment, public health, and safety. Off-site sensitive receptors in the vicinity of the project site include the existing single- and multifamily residential communities surrounding the project site. These sensitive land uses are shown previously in Figure 3, *Aerial Photograph*.

2.3.2 Existing Noise Environment

Noise sources in the study area include traffic on the local streets, aircraft operations at John Wayne Airport, boats in the Newport Bay, and noise generated from residential activities in the area. Ambient average daytime (i.e., 7:00 a.m. to 7:00 p.m.) noise levels in the vicinity of the project site range from 50.5 to 59.9 dBA L_{eq}; ambient average daytime noise levels in the residential area directly across the channel from the project site range from 48.5 to 59.3 dBA L_{eq}. Maximum noise levels range from 63.1 to 80.9 dBA L_{max} in the immediate vicinity of the subject property and from 63.6 to 85.9 dBA L_{max} directly across the Newport Bay. The average and maximum ambient noise levels in the project environs are summarized in Table 4.

Table 4
Ambient Noise Levels[1]

Location Description	Range of Average Daytime Noise Levels (dBA L_{eq}) (7:00 a.m. to 7:00 p.m.)	Range of Maximum Daytime Noise Levels (dBA L_{eq}) (7:00 a.m. to 7:00 p.m.)
Rear Patio, 101 Bayside Place	50.5–57.4 dB(A)	63.1–80.9 dB(A)
Pool Area, 2495 Ocean Boulevard	52.9–59.9 dB(A)	68.3–79.0 dB(A)
Rear Patio, 2282 Channel Road	48.5–55.0 dB(A)	63.6–77.0 dB(A)
Rear Patio, 2222 Channel Road	50.7–59.3 dB(A)	63.4–85.9 dB(A)

Source: Wieland Acoustics 2008.
[1] Noise monitoring conducted for a 24-hour period at each site between April 23 and 30 with properly-calibrated Larson Davis 712 sound level meters.

This page intentionally left blank.

3. Regulatory Setting for Noise and Vibration

To limit population exposure to physically and/or psychologically damaging and intrusive noise levels, the State of California, various county governments and most municipalities in the state have established standards and ordinances to control noise. The following describes the relevant noise standards applicable to the proposed project.

3.1 STATE OF CALIFORNIA

Interior Noise Standards

The State of California's noise insulation standards are codified in Title 24 California Code of Regulations, Building Standards Administrative Code, Part 2, California Building Code. These noise standards are for new construction in California for the purposes of interior compatibility with exterior noise sources. The regulations specify that acoustical studies must be prepared when noise-sensitive structures, such as residential, schools, or hospitals, are near major transportation noises, and where such noise sources create an exterior noise level of 60 dBA CNEL or higher. Acoustical studies that accompany building plans must demonstrate that the structure has been designed to limit interior noise in habitable rooms to acceptable noise levels. For new residential buildings, schools, and hospitals, the acceptable interior noise limit for new construction is 45 dBA CNEL.

3.2 CITY OF NEWPORT BEACH

Land Use Compatibility

The City's Noise Element identifies four zone categories: Zone A, "Clearly Compatible;" Zone B, "Normally Compatible;" Zone C, "Normally Incompatible;" and Zone D, "Clearly Incompatible." These standards, identified in Table 5, are for the assessment of long-term vehicular traffic noise impacts. For residential uses that include single-family, two-family, and multiple-family dwelling units, the City considers exterior noise levels up to 65 dBA CNEL as Clearly Compatible and Normally Compatible; noise levels over 65 dBA CNEL are characterized as Normally Incompatible and Clearly Incompatible. Under the Normally Compatible category, new construction or development should be undertaken only after detailed analysis of the noise reduction requirements are made and needed noise insulation features in the design are determined. Conventional construction, with closed windows and fresh air supply systems or air conditioning, will normally suffice. Interior noise levels up to 50 dBA CNEL are considered normally acceptable for office uses.

Table 5
Land Use Compatibility for Exterior Community Noise

Land Use Categories		Community Noise Equivalent Level (CNEL)						
Categories	**Uses**	**<55**	**55–60**	**60–65**	**65–70**	**70–75**	**75–80**	**>80**
Residential	Single Family, Two Family, Multiple Family	A	A	B	C	C	D	D
Residential	Mixed Use	A	A	A	C	C	C	D
Residential	Mobile Home	A	A	B	C	C	D	D
Commercial Regional, District	Hotel, Motel, Transient Lodging	A	A	B	B	C	C	D
Commercial Regional, Village District, Special	Commercial Retail, Bank, Restaurant, Movie Theatre	A	A	A	A	B	B	C
Commercial Industrial Institutional	Office Building, Research and Development, Professional Offices, City Office Building	A	A	A	B	B	C	D
Commercial Recreational Institutional Civic Center	Amphitheatre, Concert Hall Auditorium, Meeting Hall	B	B	C	C	D	D	D
Commercial Recreation	Children's Amusement Park, Miniature Golf Course, Go-cart Track, Equestrian Center, Sports Club	A	A	A	B	B	D	D
Commercial General, Special Industrial, Institutional	Automobile Service Station, Auto Dealership, Manufacturing, Warehousing, Wholesale, Utilities	A	A	A	A	B	B	B
Institutional	Hospital, Church, Library, Schools' Classroom	A	A	B	C	C	D	D
Open Space	Parks	A	A	A	B	C	D	D
Open Space	Golf Course, Cemeteries, Nature Centers Wildlife Reserves, Wildlife Habitat	A	A	A	A	B	C	C
Agriculture	Agriculture	A	A	A	A	A	A	A

Source: Newport Beach General Plan 2006.

Zone A: Clearly Compatible—Specified land use is satisfactory, based upon the assumption that any buildings involved are of normal conventional construction without any special noise insulation requirements.

Zone B: Normally Compatible**—New construction or development should be undertaken only after detailed analysis of the noise reduction requirements and are made and needed noise insulation features in the design are determined. Conventional construction, with closed windows and fresh air supply systems or air conditioning, will normally suffice.

Zone C: Normally Incompatible—New construction or development should generally be discouraged. If new construction or development does proceed, a detailed analysis of noise reduction requirements must be made and needed noise insulation features included in the design.

Zone D: Clearly Incompatible—New construction or development should generally not be undertaken.

Stationary (Nontransportation) Noise

The City applies the Noise Control Ordinance standards (Newport Beach Municipal Code Section 10.26.025), summarized in Table 6, to nontransportation, stationary noise sources. These standards do not gauge the compatibility of developments in the noise environment, but provide restrictions on the amount and duration of noise generated at a property, as measured at the property line of the noise receptor. These noise standards do not apply to noise generated by vehicle traffic, because the state, counties, and cities are preempted from controlling vehicle noise under federal law. The City's noise ordinance is designed to protect people from objectionable nontransportation noise sources such as music, machinery, pumps, and air conditioners.

Table 6
City of Newport Beach Exterior Noise Standards
(L_{eq})

Noise Zone	Time Interval	Maximum Daytime Noise Levels (dBA)	
		L_{25}	L_{max}
Zone I – Single-, two-, or multiple-family residential	7 AM to 10 PM	55	75
	10 PM to 7 AM	50	70
Zone II – Commercial	7 AM to 10 PM	65	85
	10 PM to 7 AM	60	80
Zone III – Residential portions of mixed use properties	7 AM to 10 PM	60	80
	10 PM to 7 AM	50	70
Zone IV – Industrial or manufacturing	7 AM to 10 PM	70	90
	10 PM to 7 AM	70	90

Source: City of Newport Beach Municipal Code. Section 10.26.025, Exterior Noise Standards.
Notes:
- These noise standards do not apply to heating ventilation and air conditioning systems or construction pursuant to Section 10.26.035 of the Municipal Code.
- In the event the ambient noise level exceeds the noise standard, the maximum allowable noise level under said category shall be increased to reflect the maximum ambient noise level.
- The Noise Zone III standard shall apply to that portion of residential property falling within 100 feet of a commercial property, if the intruding noise originates from that commercial property.
- If the measurement location is on boundary between two different noise zones, the lower noise level standard applicable to the noise zone shall apply.

Equipment sound ratings of new heating ventilation and air condition (HVAC) equipment installed within the City of Newport Beach are reviewed during plan check and tested in the field after installation. According to Section 10.26.045 of the City of Newport Beach Municipal Code, new permits for HVAC equipment in or adjacent to residential areas shall be issued only where the sound rating of the proposed equipment does not exceed 55 dBA and is installed with a timing device that will deactivate the equipment during the hours of 10 PM to 7 AM.

Construction Noise Hours and Limits

The City realizes that the control of construction noise is difficult and therefore provides an exemption for this type of noise. According to the City of Newport Beach Municipal Code Section 10.26.035, *Exemptions*, noise sources associated with construction, repair, remodeling, demolition, or grading of any real property are exempt from the noise level limits shown in the Table 6 above. Such activities shall instead be subject to the provisions of the City of Newport Beach Municipal Code Section 10.28.040, *Construction Activity – Noise Regulations*. According to this chapter, construction is permitted on weekdays between the hours of 7:00 AM

and 6:30 PM and Saturdays between the hours of 8:00 AM and 6:00 PM. Construction is not permitted on Sundays or any federal holiday. Exceptions to these construction hours can be made when the maintenance, repair or improvement is of a nature that cannot feasibly be conducted during normal business hours, as outlined in Section 10.28.040 of the City's Municipal Code.

3.3 FEDERAL TRANSIT ADMINISTRATION

Vibration

The City of Newport Beach General Plan does not set specific limits or thresholds for vibration. The Federal Transit Administration (FTA) provides groundborne vibration criteria for various types of special buildings that are sensitive to vibration for both vibration annoyance and cosmetic damage. Cosmetic damage includes, but is not limited to, damage to fences, property lines fences and walls, flatwork (e.g., paved areas.) The human reaction to various levels of vibration is highly subjective and variable. As noted in the FTA manual, "although PPV is appropriate for evaluating the potential of building damage, it is not suitable for evaluating human response" (FTA 2006). This is because it takes time for the human body to respond to vibration signals. Table 7 lists the FTA human annoyance criteria for groundborne vibration based on the relative perception of a vibration event for various types of vibration-sensitive land uses.

Table 7
Groundborne Vibration and Noise Impact Criteria – Human Annoyance

Land Use Category	Max L_v (VdB)[1]	Description
Workshop	90	Distinctly felt vibration. Appropriate to workshops and nonsensitive areas
Office	84	Felt vibration. Appropriate to offices and nonsensitive areas.
Residential – Daytime	78	Barely felt vibration. Adequate for computer equipment.
Residential – Nighttime	72	Vibration not felt, but groundborne noise may be audible inside quiet rooms.

Source: FTA 2006.
1 As measured in 1/3-octave bands of frequency over the frequency ranges of 8 to 80 Hz.

The level at which groundborne vibration is strong enough to cause cosmetic damage has not been determined conclusively. The most conservative estimates are reflected in the FTA criteria, shown in Table 8. Wood-frame buildings, such as typical residential structures, are more easily excited by ground vibration than heavier buildings.

Table 8
Groundborne Vibration and Noise Impact Criteria – Cosmetic Damage

Building Category	PPV (in/sec)	VdB
I. Reinforced concrete, steel, or timber (no plaster)	0.5	102
II. Engineered concrete and masonry (no plaster)	0.3	98
III. Nonengineered timber and masonry buildings	0.2	94
IV. Buildings extremely susceptible to vibration damage	0.12	90

Source: FTA, 2006.
Notes: RMS velocity calculated from vibration level (VdB) using the reference of one microinch/second.

4.1 CONSTRUCTION NOISE LEVELS

4.1.1 Methodology

The degree to which noise-sensitive receptors are affected by construction activities depends heavily on their proximity. Construction activities are carried out in steps, each of which has its own mix of equipment and, consequently, its own noise characteristics. As noted in Table 1, certain phases of project construction would occur simultaneously. Typically, the estimated construction noise levels are governed primarily by the piece of equipment that produces the highest noise levels. The character of the noise levels surrounding the construction site will change as work progresses, depending on the noise levels of the loudest piece of construction equipment in use. A combination of construction vehicles and handheld power tools would be used depending on the construction phase. Construction noise levels are based on those reported by the Federal Highway Administration (FHWA) using the FHWA's Roadway Construction Noise Model (RCNM version 1.1, 2008). Table 9 lists noise levels for construction equipment from the RCNM. A noise monitoring program was initiated to collect noise data from the metal stud framing and concrete formwork. This monitoring data, which primarily involves hand tools, was necessary to supplement the noise data for construction vehicles from the RCNM.

Table 9
Typical Construction Equipment Noise Levels

Type of Equipment	Average Sound Levels (dBA L_{eq} at 50 feet)
Backhoe	73.6
Concrete Mixer Truck	74.8
Concrete Pump Truck	74.4
Excavator	76.7
Front End Loader	75.1
Excavator	76.7
Jackhammer	81.9
Drill Rig Truck	72.2
Hydra Break Ram	80
Tractor	80
Vibratory Concrete Mixer	73
Flat Bed Truck	70.3
Auger Drill Rig	77.4
Mounted Impact Hammer (hoe ram)	83.3
Dozer	77.7

FHWA Roadway Construction Noise Model (version 1.1)

Monitored Construction Noise Levels

In general, noise levels from hand tools are not available using the FHWA's RCNM. Construction phases that consist primarily of noise from hand-held equipment were monitored to estimate noise levels from activities, including formwork construction and metal stud framing activities. To characterize noise from concrete formwork, a noise monitoring program was conducted January 20, 2009 at Seven Atelier Lane, in the City of Laguna Beach during development of the concrete forms for the 2nd floor of a four story single family residential structure. Noise measurements were also taken at 3341 Rowena Avenue on January 28, 2009 during the construction of the metal stud work, in the City of Los Angeles, to characterize noise from metal

stud framing. These two types of activities characterize the majority of the proposed construction duration (1.5 years). The metal stud framing and concrete formwork that was monitored for noise are the same type of activities that would occur for the construction of the proposed Aerie project. Because the number of workers that were present at the monitored sites are different than those that would occur with the Aerie project, the monitored noise levels were logarithmically scaled to be consistent with the projected number of workers for the Aerie project

Noise measurements were taken using Larson Davis 820 Type 1 sound level meters (SLM). The SLMs were calibrated before and after monitoring at each site. Both the calibrator and the SLM were sent to a certified acoustic laboratory for annual calibration. The SLMs were set on tripods at a microphone height of five feet. Voice recorders were also placed with each SLM to provide an audio record of the noise being monitored. Pictures and videos were also taken to document the monitoring program.

Monitoring of Formwork Construction

Noise monitoring at Seven Altelier Avenue in Laguna Beach consisted of construction activities associated with installation of interior walls with cast in place concrete. Because the top of the formwork had reached an elevation that was at the same grade as the northern portion of the sloped site, there was a direct line-of-sight between two of the SLMs and formwork activities. During noise monitoring, construction workers were erecting the formwork of the structure prior to the pouring of concrete. Formwork activities involved installation of the form panels and rebar for the interior walls. Tools used during the formwork included hammers and power tools, including electric drills and a rebar cutter. There were 15 men working on the site during the noise monitoring. Other sources of noise that contributed to the noise levels recorded by the SLMs included bird song, material delivery trucks going to other sites, an integrated tool carrier, skid steer loader, and power tools used at a construction site two lots down. Because of the contributions from these other noise sources, noise levels recorded at the site are considered conservative. No construction vehicles would be involved during the formwork phase for the proposed project. Sound level meters were placed at the following locations:

- SLM 1 was 43 feet west of the building footprint (ridge of excavated area). Noise propagation from work occurring within the below-grade excavated area was attenuated by an intervening ridgeline created by the excavation. Hourly noise levels ranged from 52 to 58 dBA L_{eq}.

- SLM 2 was to the west edge of the building footprint (ridge of excavated area) overlooking the work site. Hourly noise levels ranged from 62 to 68 dBA L_{eq}.

- SLM 3 was to the north edge of the building footprint (ridge of excavated area) overlooking the work site. Hourly noise levels ranged from 64 to 73 dBA L_{eq}.

- SLM 4 was 52 feet south of the building footprint. This location is substantially below the elevation found at the northern portion of the project site. The site was also partially shielded from noise occurring in the interior of the residence. Hourly noise levels generally ranged from 53 to 57 dBA, with one hourly reading of 65 dBA L_{eq}.

Average noise levels at these monitoring sites are also shown in Figure 6, *Noise Monitoring of Formwork Construction*. Charts showing the minimum, average, and maximum noise levels and a graphic depicting the location of the noise meters Seven Atelier Avenue in Laguna Beach are included in Appendix B.

Noise Monitoring of Formwork Construction

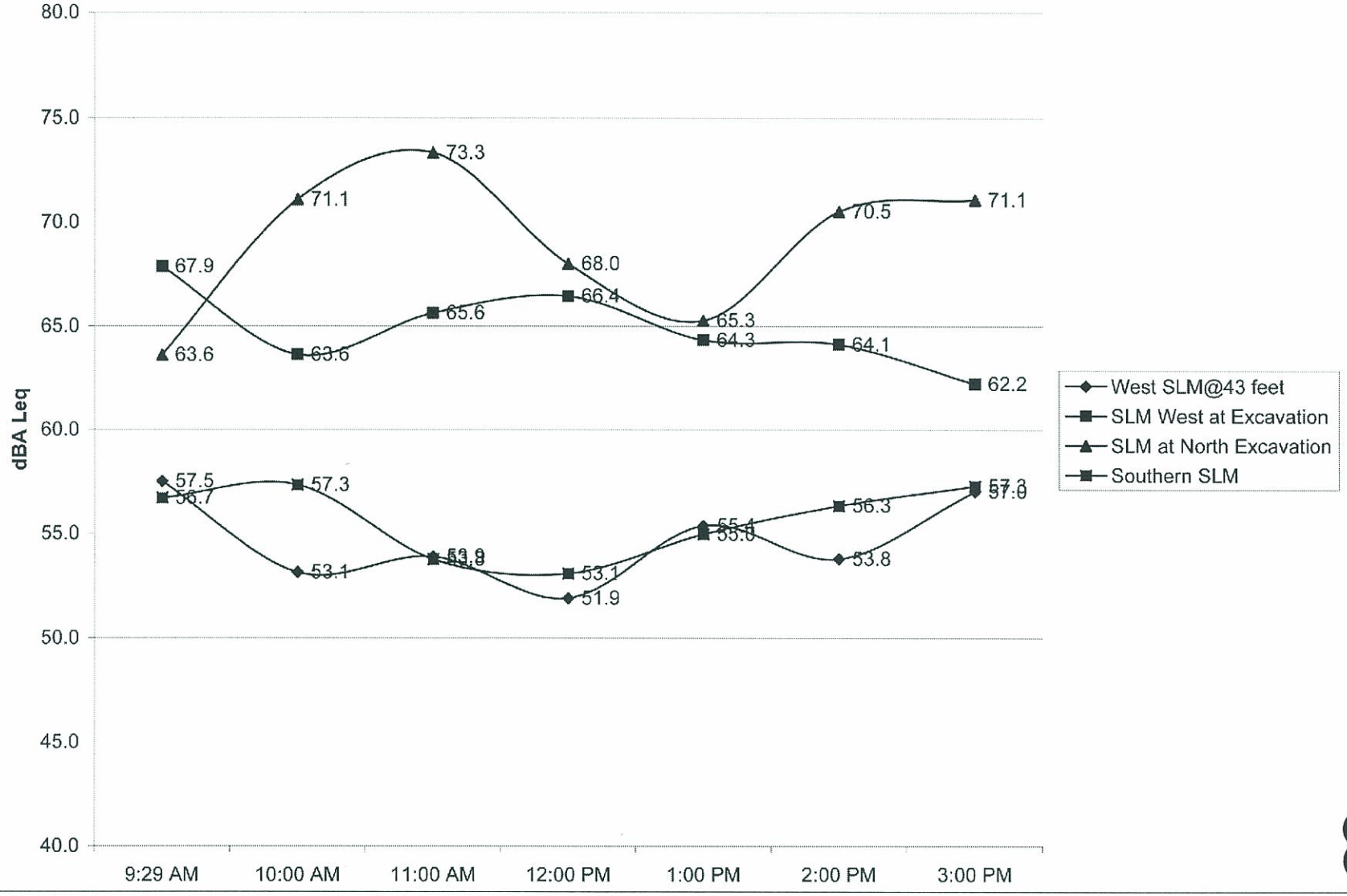

4. Construction Noise and Vibration Impacts

This page intentionally left blank.

Monitoring of Metal Stud Framing

Noise monitoring at 3341 Rowena Avenue in the City of Los Angeles consisted of metal study framing associated with two adjacent single-family residences. Work consisted of constructing the metal framing on the second and third stories and the installation of plywood ceilings. At the time of monitoring, eight workers were involved in metal stud framing. Noise from metal stud framing was generated by circular saws for cutting plywood, electric drills for screwing in the metal studs, a nibbler, hammers, dropping of tools and materials, and talking. Noise generated by testing of a compressor for a plasma torch was also measured. Secondary sources of noise at the project site included distant traffic, birds, and a neighbor using power tools (sander and paint gun).

- SLM 1 was 25 feet to the north of the northernmost structure being worked on. Hourly noise levels ranged from 61 to 64 dBA L_{eq}
- SLM 2 to 18 feet to the south of the southernmost structure being worked on. Hourly noise levels ranged from 61 to 68 dBA L_{eq}
- SLM 3 was approximately 12 feet south of the two structures. Hourly noise levels ranged from 63 to 73 dBA L_{eq}

Average noise levels at these monitoring sites are also shown in Figure 7, *Noise Monitoring of Metal Stud Framing*. A graphic depicting the locations of the noise meters at 3341 Rowena Avenue in the City of Los Angeles is included in Appendix B.

SoundPlan Modeling

Noise modeling for the construction of the proposed project was completed using the SoundPlan computer model developed by Braunstein and Berndt, GmbH, using noise levels from construction equipment in the RCNM and noise levels from formwork construction, concrete, and metal stud framing. The SoundPlan model represents the latest science in the assessment of environmental noise. This model allows noise assessments be done in a three-dimensional environment that takes into account noise attenuation from ground absorption, intervening building structures, terrain, and frequency of noise sources. SoundPlan was selected for use for this project due to its ability to model the complex hilly terrain and noise attenuation from construction activity occurring within the excavated area and numerous residential structures that would act as barriers to the propagation of noise. The model is able to generate noise contours, graphically, of the different construction phases associated with the project. The noise contours show the decibel levels from project-related construction activities at noise-sensitive land uses.

The graphics created using the SoundPlan model depict the noise gradient generated from construction activities at noise-sensitive uses at six feet above ground level. The colors chosen for the noise gradient are based on the City's *Land Use Compatibility for Exterior and Community Noise* (see Table 5). While these noise levels are not applicable for construction noise, they provide some guidance on what is acceptable in terms of exterior noise levels. The yellow, orange, and red gradients signifies noise levels that the City of Newport Beach considers incompatible with noise-sensitive uses. The green noise gradient signifies land uses within the clearly compatible or normally compatible criteria for noise sensitive residential uses. These noise level contours represent an average for each construction phase and would change in location as the equipment moves.

4.1.2 Thresholds of Significance

According to Appendix G of the CEQA Guidelines, a project would normally have a significant effect on the environment if the project would result in

N-1 Exposure of persons to or generation of excessive groundborne vibration or groundborne noise levels.

N-2 A substantial temporary or periodic increase in ambient noise levels in the project vicinity above levels existing without the project.

These thresholds were selected because of their applicability to project related construction noise and vibration. Other Appendix G significance thresholds pertaining to noise are addressed in the DEIR.

4.1.3 Construction Noise Impacts

Based on the Construction Management Plan, construction activities will be restricted to non-holiday weekdays from 7 a.m. to 6:30 p.m., per City of Newport Beach Municipal Code Section 10.28.040. During construction Phases III and IV, when work will largely occur indoors, construction activities will be allowed Monday through Friday from 7:00 a.m. to 6:30 p.m. and Saturday from 8:00 to 6:00 p.m., as allowed by City of Newport Beach Municipal Code Section 10.28.040.

Short-term noise impacts are impacts associated with demolition, grading/excavation, and building construction of the proposed land use. Two types of short-term noise impacts would occur during construction. First, the transport of workers and movement of materials to and from the site with truck could result in transient increases noise levels along local access roads. Trucks accessing the project site would generate noise levels on the order of 72.5 dBA at a distance of 50 feet[1]. A truck traveling at 20 mph would cover a distance of 500 feet in 17 seconds. Thereby increasing noise levels briefly as the truck passes. Project related trucks would travel to the site and be required to shut down unnecessary idling while it is being unloaded. After the truck is unloaded, it would take approximately 30 seconds to startup and then depart. Due to the size constraints of the project site, it is anticipated that generally only one truck would be delivering or hauling material to the site at any one time. This first type of transient noise sources would be clearly audible and would affect noise sensitive uses along the routes of travel but would be brief in duration.

The second type of short-term noise impact is related to noise generated at the project site during demolition, site preparation, grading, and/or physical construction. This type of noise impact would occur during the hours of construction activity and lead to noise exposure proximate to the project site. Noise generated from average conditions occurring during each of these construction phases are discussed below.

Phase 1 – Demolition and Excavation

Phase 1 consists of project-related demolition and excavation activities. Phase 1 would last approximately six months and would involve varying quantities of construction vehicles. The most noise intensive activities would occur when construction vehicles are working at-grade with the surface streets because no noise attenuation would be provided by the walls of excavated pits as would occur during the excavation phases.

[1] Based on the FHWA Roadway Construction Noise Model for dump trucks.

Noise Monitoring of Metal Stud Framing

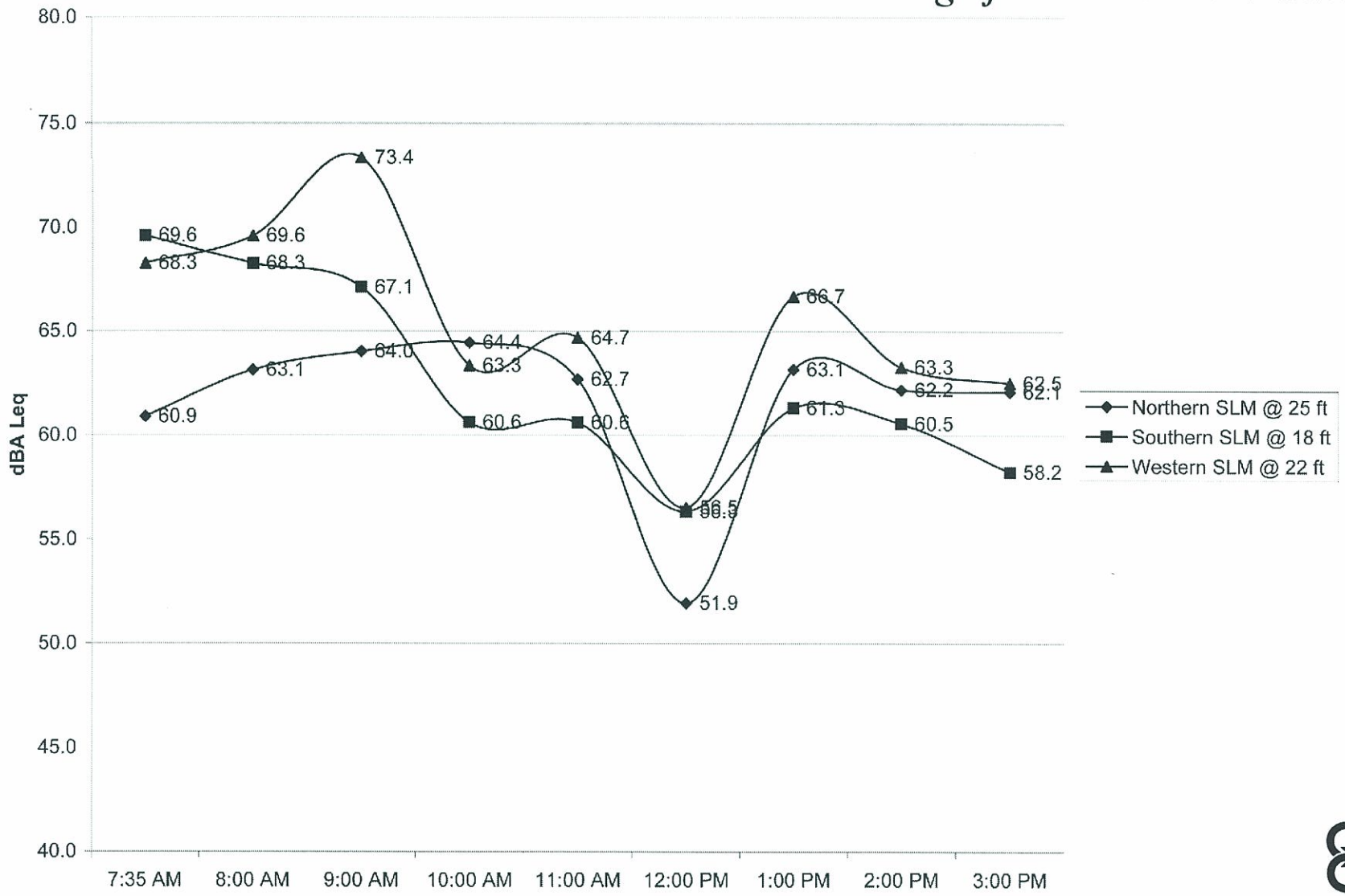

4. Construction Noise and Vibration Impacts

This page intentionally left blank.

Demolition

Demolition activities would occur for approximately six days. This initial construction phase includes asbestos and lead based paint removal followed by demolition of the apartments and single-family residence. The existing buildings are primarily wood-framed structures with some brick and concrete block materials. Most of the demolition would be done by a backhoe loader and some hand tools (wrecking bars, sledgehammers, axes, shovels, etc.). Demolition of the existing building would begin on the interior with the finishes being stripped and removed. Next, the roof finish material, plywood sheathing, and roof rafters would be removed. From there, demolition will be done in a top down method with the supporting structural elements being removed after they have been relieved of all of the structural load above. These columns, beams, floor joists, stud walls, etc. will be dismantled by a combination of the hand tools listed above and the backhoe when necessary. In addition, a backhoe, excavator, and loader would be used occasionally to break apart the concrete foundation and to pick up debris and dump it into trucks to be hauled away to a dump site. The backhoe and excavator would not run simultaneously.

It is anticipated that 10 truck trips would occur daily for a total of six days of demolition time. The trucks would drive up to the loading area, turn off the engine, and wait until the truck is loaded with debris before departing the site. It is anticipated that eight workman would be present on the site during demolition. Noise generated by trucks hauling demolition debris was not modeled because trucks would be turned off once they arrived at the site. See Table 10.

Table 10
Demolition Equipment Used Concurrently

Equipment	Number of equipment per day	Hours of operation per day
Backhoe	1	4
Excavator	1	7
Loader	1	5

Source: Brion Jeannette Architecture, February 10, 2009

Figure 8, *Demolition Noise Contours*, illustrates that noise from demolition equipment would result in noise levels of 75–80 dBA L_{eq} at the adjacent residence to the north of the site and 70–75 dBA L_{eq} at the residences in the immediate vicinity of the project site, before diminishing with distance, for the six-day demolition. As shown in the Figure 8, remnants of the existing buildings would provide some noise attenuation for the residences to the northwest of the projects in until they were demolished.

Caisson Installation

Use of a Caisson Drill would occur for approximately 13 to 21 days Caisson placement would occur after the buildings are demolished and the pad is graded level. The caissons are necessary to provide sufficient foundation strength necessary for the proposed structure based on the local geology. Three to four caissons would be drilled per day. This includes drilling, steel placement, and filling with concrete. Two drill rigs would be at the site and would start drilling at opposite corners of the site. For structural integrity and avoidance of cave-ins, the drill rig would bore every other hole and work its way around the perimeter of the project site. A backhoe would be operated sporadically during the day to remove the dirt as it comes up from the drilling. Prefabricated steel casings for the caissons are delivered to the site and would be dropped in the hole by a crane. Crane usage was not included in the modeling because it is anticipated to be used 15% of the time and do not represent average conditions. An air compressor and mobile welding machine would be used when needed to splice the steel casings together. It is anticipated that 10 concrete truck loads would be necessary on a daily basis and that an average of 12 workmen would be present on the site.

The concrete trucks would be sequenced so that a single truck would be unloading at a time. See Table 11.

Table 11
Equipment Used Concurrently for Caisson Drilling

Equipment	Number of equipment per day	Hours of operation per day
Drill Rig	2	7
Backhoe Loader	1	3
Concrete Pump Truck	1	4
Concrete Trucks	10	.5

Source: Brion Jeannette Architecture, February 10, 2009

Figure 9, *Caisson Drilling Noise Contours*, illustrates that noise from caisson drilling would result in noise levels of 80 to 85 dBA L_{eq} within the immediate vicinity of the project site before diminishing with increasing distance during the 13 to 21 day duration of this activity. Noise levels during this phase would be substantial due to the multiple concurrent construction vehicles operating at grade.

Excavation

Excavation to an Elevation of 50 Feet

Approximately 13,000 cubic yards of soil would need to be removed in order to excavate to an elevation of 50 feet NAVD 88 (see Site Profile, Figure 5).[2] Excavation to this depth would take approximately 41 days and require installation of a wood lagging system to retain the sides of the excavated area. To maintain structural integrity, excavation activities would be conducted in three phases so that the installation of lagging could occur to maintain slope stability. The first phase of excavation would occur after 38 caissons are installed. Typically, excavation equipment includes a dozer, an excavator, and a loader; however, the dozer and loader would not be operated simultaneously. Dump trucks will arrive at the site with no greater frequency than the discharge rate by the contractor so that no more than one truck is on site at one time and that trucks will not need to queue on Carnation Avenue. There would be about 27 truck trips to the site per day during this excavation phase and no more than one truck will be on site at one time. A crane would be used occasionally to drop in wood planks for lagging as the excavation proceeds. The single truck present on the site at any one time will not be permitted to idle as it is being loaded. Neither the truck nor the crane were modeled using SoundPlan because of their brief time of use. Crane usage is anticipated to be 15% of the time and do not represent average conditions. Approximately 16 workmen would be present on-site, installing the lagging. Construction vehicle quantities are shown in Table 12.

Table 12
Excavation Equipment

Equipment	Number of operating equipment per day	Hours of operation per day
Dozer	1	7
Excavator	1	7
Loader	1	4

Source: Brion Jeannette Architecture, February 10, 2009

[2] North American Vertical Datum of 1988 ("NAVD 88") is the protocol used by the City of Newport Beach in order to establish a fixed reference point for purposes of measuring elevation. This protocol is more accurate than average mean sea level (amsl), which has been superseded as the City's recognized elevation protocol. All references to elevation in this report shall refer to NAVD 88.

Demolition Noise Contours

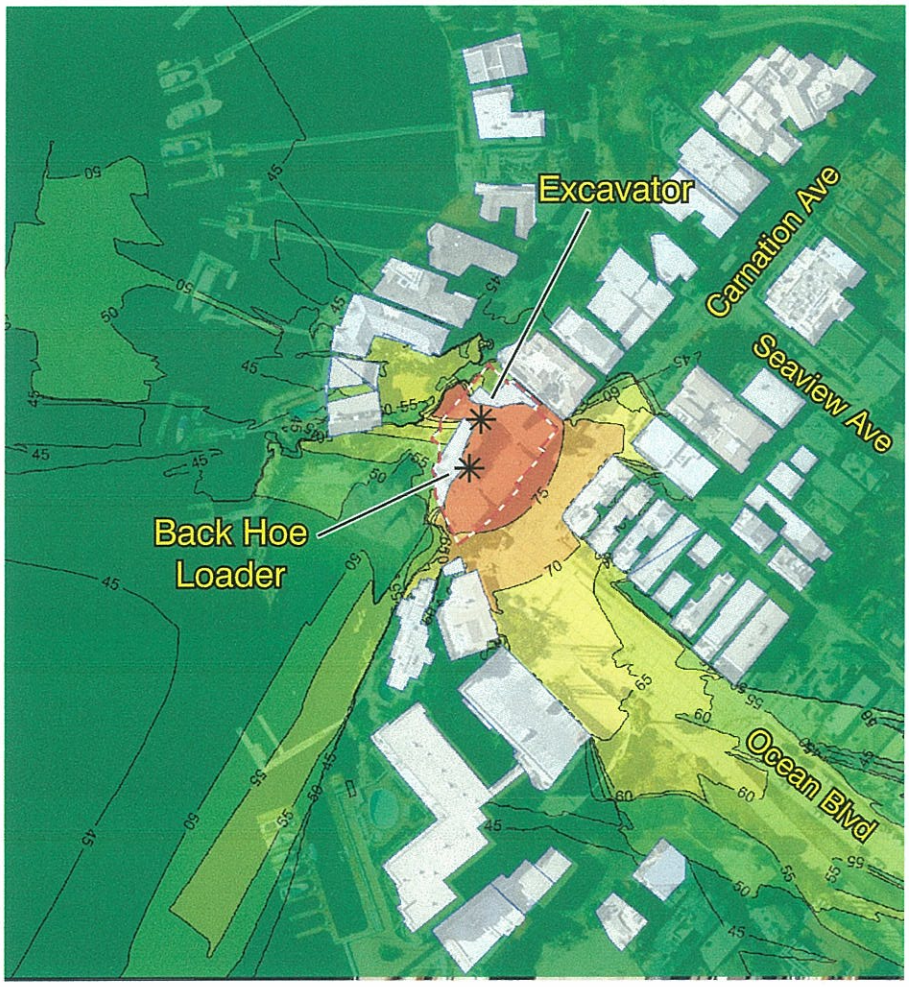

Noise Level LD, eq
in dB(A)

85<	<=85
80<	<=80
75<	<=75
70<	<=70
65<	<=65
60<	<=60
55<	<=55
50<	<=50
45<	<=45

---- Site Boundary

0 190
Scale (Feet)

Source: Google Earth 2008

4. Construction Noise and Vibration Impacts

This page intentionally left blank.

Caisson Drilling Noise Contours

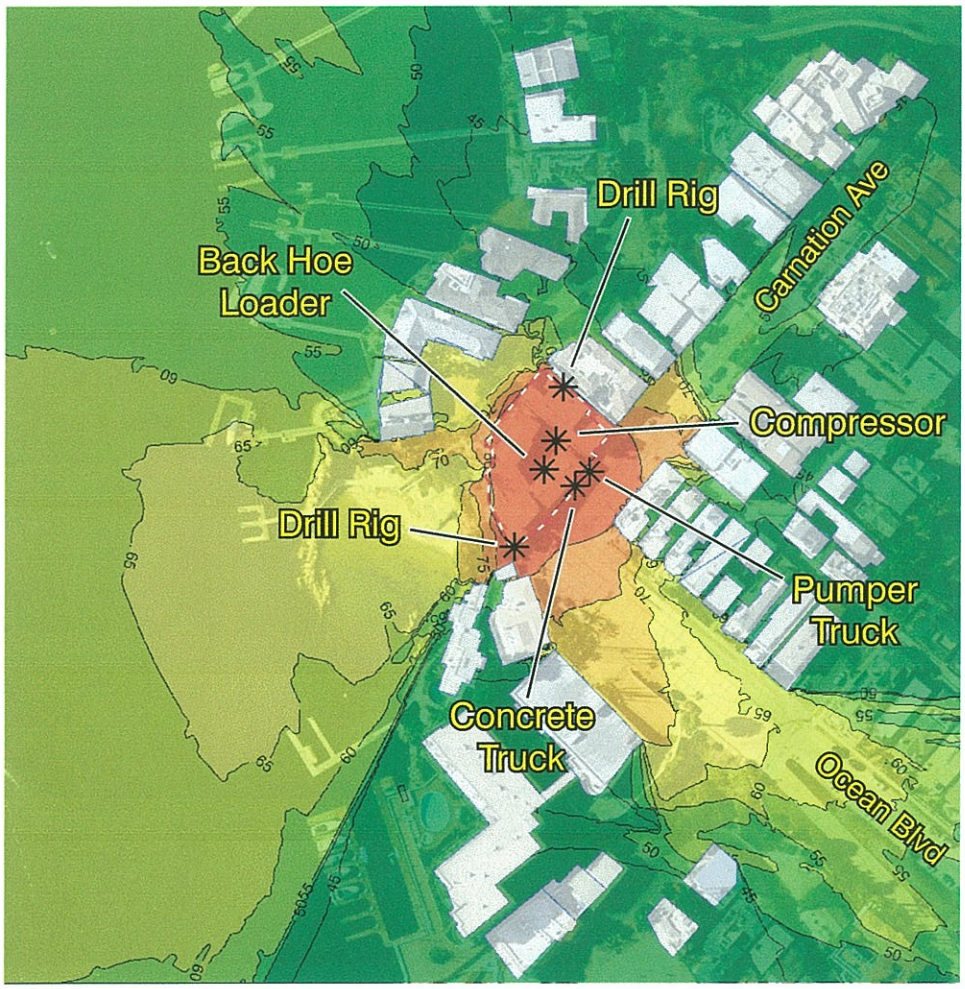

Noise Level LD, eq in dB(A)

85<
80<
75<
70<
65<
60<
55<
50<
45<

<=85
<=80
<=75
<=70
<=65
<=60
<=55
<=50
<=45

---- Site Boundary

0 190
Scale (Feet)

Source: Google Earth 2008

This page intentionally left blank.

As illustrated in Figure 10, *Noise Contours From Excavation to an Elevation of 50 Feet NAVD 88*, noise levels from excavation equipment would be attenuated due to being partially below grade where the ridgeline of the excavated area acts as a sound barrier. Noise levels of 80 to 85 dBA L_{eq} are expected to occur at the nearest residence to the project site, (215 Carnation Avenue). Noise levels at the other residential uses near to the project site would experience attenuated noise levels in the 55–65 dB range, due to the construction vehicles operating within the excavated area.

Excavation to an Elevation of 40 Feet

To reach an elevation of 40 feet *NAVD 88*, an additional 7,000 cubic yards would need to be excavated. Excavation to an elevation of 40 feet *NAVD 88* would take approximately 21 days. Additional wood lagging would need to be installed to support the walls of the excavated area. Activities associated with excavation to an elevation of 40 feet *NAVD 88* are similar to the excavation to an elevation of 50 feet, with the exception of the use of a ram hoe. The ram hoe would be required for approximately 10 percent of the grading operation at the northeast corner of the site near to 215 Carnation Avenue. The ram hoe is necessary to fracture and remove rock occurring at this depth. At this time, construction activities are occurring in an excavated pit roughly 30 feet below Carnation Avenue and the perimeter of the building pad is enclosed on all sides. It is anticipated that there would be 28 truck trips to remove excavated material on a daily basis. An average of 16 workmen would be on-site. Construction vehicle quantities are shown in Table 13.

Table 13
Equipment Used Concurrently for Excavation to an Elevation of 40 Feet

Equipment	Number of equipment per day	Hours of operation per day
Dozer	1	7
Excavator	1	7
Loader	1	4
Ram Hoe	1	1

Source: Brion Jeannette Architecture, February 10, 2009

As shown in Figure 11, *Noise Contour From Excavation to an Elevation of 40 Feet NAVD 88*, noise levels are generally confined within the excavation area during this excavation phase. The nearest residential use adjacent to the project site to the north would experience noise levels in excess of 85 dBA L_{eq} because this residence overlooks the excavated area and would not benefit from the noise attenuation from excavated walls. The other surrounding residential uses would benefit from equipment working within an excavated area and would experience noise levels of between 55 and 60 dBA L_{eq}.

Excavation to an Elevation of 28 Feet

Excavation to an elevation of 28 feet *NAVD 88* would require and additional 5,240 cubic yards of soil haul, bringing the total soil haul to approximately 25,240 cubic yards. Excavation to an elevation of 28 feet would take approximately 15 days. Additional wood lagging would need to be installed to retain the walls of the excavated area. The final portion of the excavation work would conclude with the subbasement level at an elevation of 28 feet. This phase is also similar to the previous excavation phases. At this point, construction activities would occur in an excavated pit roughly 40 feet below Carnation Avenue and below the natural grade on four sides. The ram hoe would be required for approximately 10 percent of the grading operation and at the northeast corner of the site adjacent to 215 Carnation Ave. It is anticipated that there would be 29 truck trips to remove excavated material on a daily basis. An average of 16 workmen would be on-site. Construction vehicle quantities are shown in Table 14.

Table 14
Equipment Used Concurrently for Excavation to an Elevation of 28 Feet

Equipment	Number of equipment per day	Hours of operation per day
Dozer	1	7
Excavator	1	7
Loader	1	4
Ram Hoe	1	1

Source: Brion Jeannette Architecture, February 10, 2009

As shown in Figure 12, *Noise Contours From Excavation to an Elevation of 28 Feet NAVD 88*, noise levels are generally confined within the excavation area. The nearest residential use adjacent to the project site to the north would experience noise levels in excess of 85 dBA L_{eq} because this residence overlooks the excavated area and would not benefit from the noise attenuation from excavated walls. The other surrounding residential uses would benefit from equipment working within an excavated area and would experience noise levels of between 55 and 60 dBA L_{eq}.

Phase 2 and 3 – Concrete Pouring, Concrete Formwork, and Metal Stud Framing

Construction Phase 2 involves shotcrete shoring, concrete placement for the foundation slab, structural decks and construction of retaining walls following excavation activities. Phase 3 would consist mainly of metal stud framing and installation of mechanical electrical and plumbing equipment. Portions of Phases 2 and 3 would occur concurrently and, together, they would last approximately one and half years. Data from noise monitoring of concrete formwork and metal stud framing, as discussed in Section 4.1.1, were used as the basis for the SoundPlan modeling.

Concrete Pouring

Concrete pouring during the construction phases would occur for approximately three to five days for each occurrence. Once the formwork for the foundation has been inspected by City of Newport Beach Inspector, the contractor would arrange for concrete pouring to take place on approximately eight different days [There would be about 20-25 cement trucks coming to the site per day, with no more than one truck at a time on Carnation Avenue. A concrete pumper truck would be used to pump the concrete into the forms. Handheld mechanical vibrators would be used to consolidate the wet concrete while it is being poured. Both the cement truck and pumper truck would be stationed on the street at the center of the site on Carnation Avenue. This activity would occur to construct the exterior walls and floors. An average of 20 cement truck trips would occur on a daily basis. An average of 16 workmen would be on-site. Construction vehicle quantities are shown in Table 15.

Table 15
Equipment Used Concurrently for Concrete Pouring

Equipment	Number of equipment per day	Hours of operation per day
Pumper Truck	1	7
Concrete Vibrator	1	6
Concrete Mixer	20	.5

Source: Brion Jeannette Architecture, February 10, 2009

Noise Contours from Excavation to an Elevation of 50 Feet amsl

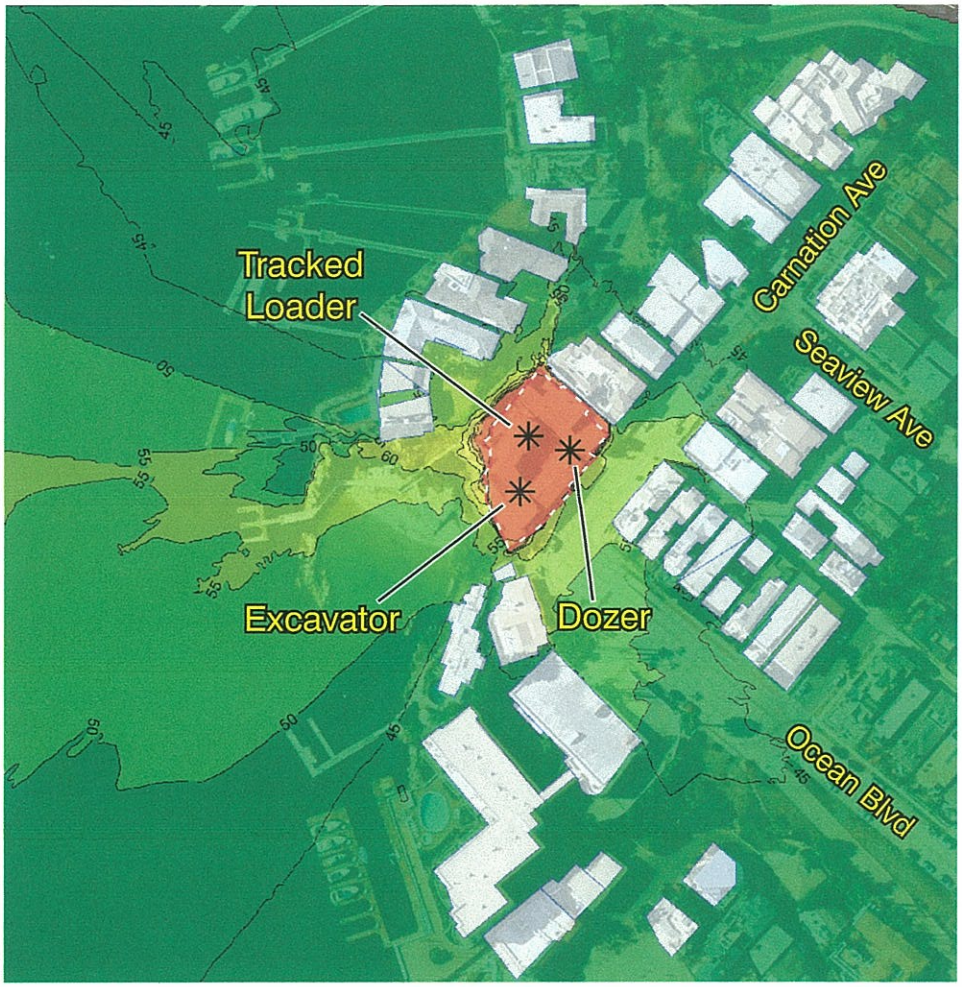

Noise Level LD, eq in dB(A)

85<
80<
75<
70<
65<
60<
55<
50<
45<

<=85
<=80
<=75
<=70
<=65
<=60
<=55
<=50
<=45

---- Site Boundary

0 190
Scale (Feet)

Source: Google Earth 2008

This page intentionally left blank.

Noise Contours from Excavation to an Elevation of 40 Feet amsl

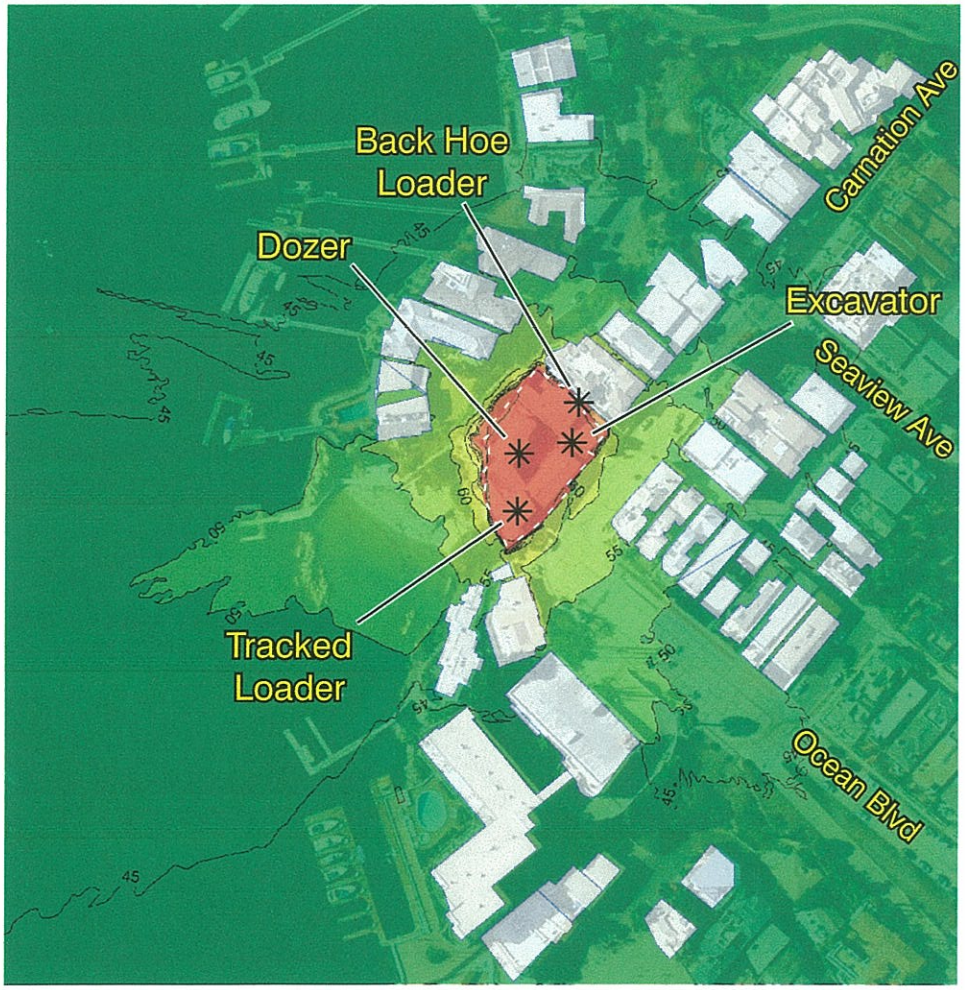

Noise Level LD, eq in dB(A)

85<	<=85
80<	<=80
75<	<=75
70<	<=70
65<	<=65
60<	<=65
55<	<=60
50<	<=55
45<	<=50
	<=45

---- Site Boundary

0 190
Scale (Feet)

Source: Google Earth 2008

This page intentionally left blank.

Noise Contours from Excavation to an Elevation of 28 Feet amsl

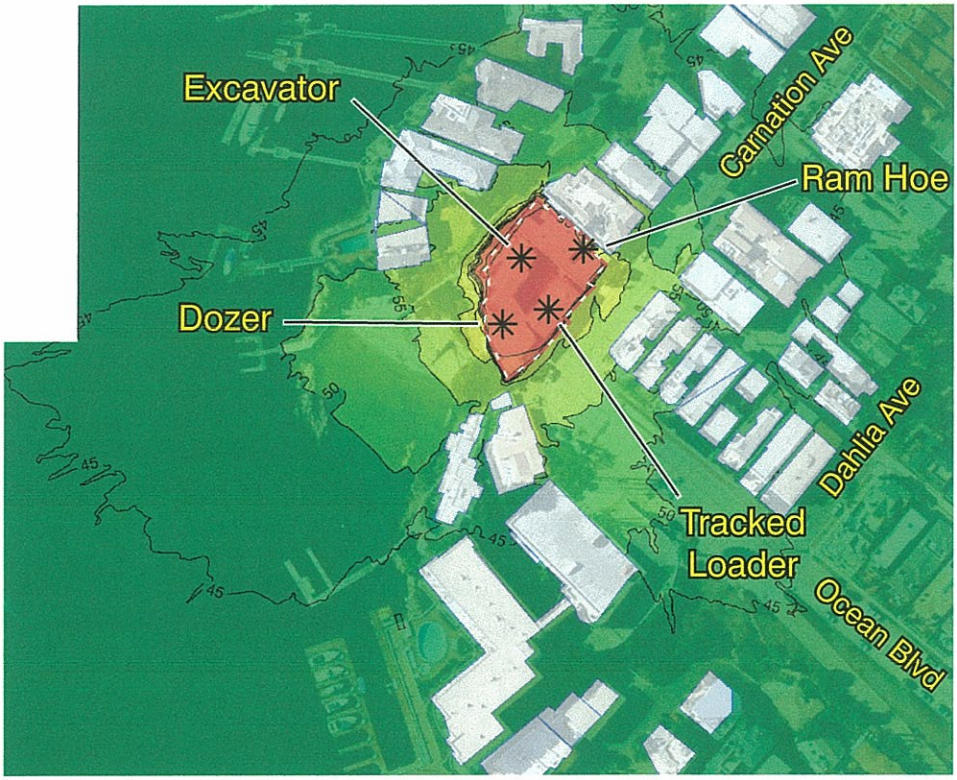

Noise Level LD, eq in dB(A)

85<	<=85
80<	<=80
75<	<=75
70<	<=70
65<	<=65
60<	<=60
55<	<=55
50<	<=50
45<	<=45

---- Site Boundary

0 190
Scale (Feet)

Source: Google Earth 2008

This page intentionally left blank.

The concrete pour work could occur concurrently with the metal stud work. Noise generated from metal stud work was included with the noise generated with equipment associated with the concrete pouring. As shown within Figure 13, *From Concrete Pouring Noise Contours*, Noise would occur primarily from the concrete truck and the concrete pumper truck along Carnation Avenue. Noise levels at the closest residences to these two trucks would be exposed to noise levels of 75 to 80 dBA L_{eq} during each day of concrete pouring.

Concrete Formwork and Metal Stud Framing

Building construction would commence after the excavation/grading phase. The construction of the building for each floor is initiated by developing the form and then pouring the concrete floor first. After the concrete floor has cured, the exterior walls would be formed and also cast in place with concrete. At the time the forms for the exterior walls are being erected, metal stud framing for the interior walls would be constructed concurrently on the floor below where the forms are being constructed. Noise generated by the metal stud framing would be attenuated by the concrete exterior walls. The concrete formwork and metal stud framing would occur for approximately a year and a half. Integration of the mechanical, electrical, and plumbing systems and interior walls would start from the lowest level and continue on to the upper levels. SoundPlan modeling graphics were prepared showing interior wall construction occurring concurrently with preparation of the forms prior to pouring concrete. Figure 14, *First Floor Metal Stud Framing and Second Floor Concrete Formwork,* shows interior wall construction and form work below grade while Figure 15, *Second Floor Metal Stud Framing and Third Floor Concrete Formwork,* shows the same type of work occurring above grade so that noise levels could be depicted with and without the noise attenuation provided by the excavated walls.

Concrete Formwork (Second Floor) and Metal Stud Framing (First Floor)

Noise from the construction of the building would consist of development of the formwork in preparation of the concrete pouring as well as metal stud framing for the construction of the interior walls. Noise modeling was conducted for two scenarios – one below grade and one above grade - to depict noise with and without the noise attenuation provided by excavated earthen walls. The modeling of construction activity occurring at the first and second floor represents noise occurring below grade whereas construction activities occurring at the third and fourth floors represents noise occurring above grade.

Concrete formwork for the second floor and metal stud framing for the first floor would occur for approximately 40 days. In this stage, when the second floor perimeter concrete walls and first floor deck (at street level) reach the required strength, the formwork would be stripped and metal stud framing for interior walls would occur followed by the integration of the mechanical, electrical, and plumbing systems. Noise generated by construction activities on the first floor would be attenuated by the exterior concrete perimeter walls and the second floor. Light-gauge steel studs are precut to length off-site precluding the need for most of the cutting to occur on-site. Attaching metal runner channels to a concrete floor would require the use of powder-driven fasteners and the steel members are joined with self-drilling/self-tapping screws. Assembling the light-gauge steel members would require hand-held electric or pneumatic screwdrivers. Structural steel framing would be cut off-site then craned to the site and assembled by welders. The crane was not modeled using SoundPlan because of the brief time of use. Crane usage is anticipated to be 10% of the time and do not represent average conditions.

At the same time, formwork for the second floor concrete walls would be erected by hand. Approximately 90 percent of the time for this is spent on constructing the formwork by hand before the concrete pouring. The area would be restricted from construction vehicles at this time. Most of the work would require a rebar layout. Small hand tools such as hand saws and a portable electrical/hydraulic rebar bender and cutter would be used to cut, form, and fit the rebar and ties. Formwork materials would be delivered to the site

approximately once per week. An average of 42 workmen (25 crew members on concrete work and 17 crew members on metal stud framing) would be on-site. Hand held tool quantities shown in Table 16.

Table 16
Equipment Used Concurrently for Formwork and Interior Metal Framing First Floor

Equipment	Number of equipment per day	Hours of operation per day
Compressors	2	5
Hand Tools	15	6
Plasma Cutter	3	3
Roto Hammers	3	.4
Shot Pin applicators	2	1.25
Small stationary power tools	5	4

Source: Brion Jeannette Architecture, February 10, 2009

As shown in Figure 14, *First Floor Metal Stud Framing and Second Floor Concrete Formwork*, noise levels associated with the concrete formwork and metal stud framing for the first and second floors, respectively would result in noise levels of 55-60 dBA L_{eq} at the nearest residences to the south of the projects site and 70-75 dBA L_{eq} at the nearest residence to the north of the site. The highest noise levels experienced at residential uses further away would be 60-65 dBA L_{eq} or less.

Concrete Formwork (Fourth Floor) and Metal Stud Framing (Third Floor)

Concrete formwork for the fourth floor and metal stud framing for the third floor would occur for approximately 30 days. Construction activities for this stage are similar to the above for the formwork and interior metal framing for the first floor with the exception that the activities would occur roughly 10 feet above Carnation Avenue and the building footprint is smaller. It is estimated that the same number of workers and tools, and hours of operation would occur for this activity as shown in Table 16. See Figure 15.

Noise levels associated with the concrete formwork and metal stud framing for the fourth and third floors would result in noise levels of 75 to 80 dBA L_{eq} at the nearest residences to the north and 60 to 65 dBA L_{eq} south of the projects site. The highest noise levels experienced at residential uses further away would be 60-65 dBA L_{eq} or less.

Phase 4 – Finishing Activities

Phase 4 would include the application of the interior and exterior finishes in window and door installation occurring for a period of seven months. Cabinetry built off-site, countertops, and finish materials would be delivered and installed in all units. Exterior finishes such as stone veneer, roof materials, photovoltaic array panels, and exterior plaster would begin. Landscaping and final fire suppression systems as well as passenger elevator installations would complete the structure. Noise levels for this phase were assumed to be comparable to noise generated during the metal stud framing phase. Noise generated during this phase would generally occur in the interior of the structure with interior and exterior walls providing noise attenuation from the activities. Noise would generally consist of use of electric screwdrivers, compressors and infrequent use of circular saws. Exterior work will involve tile cutting which would occur indoors and brought to the exterior for installation as well as the use of a plaster sprayer for a period of a week.

Concrete Pouring Noise Contours

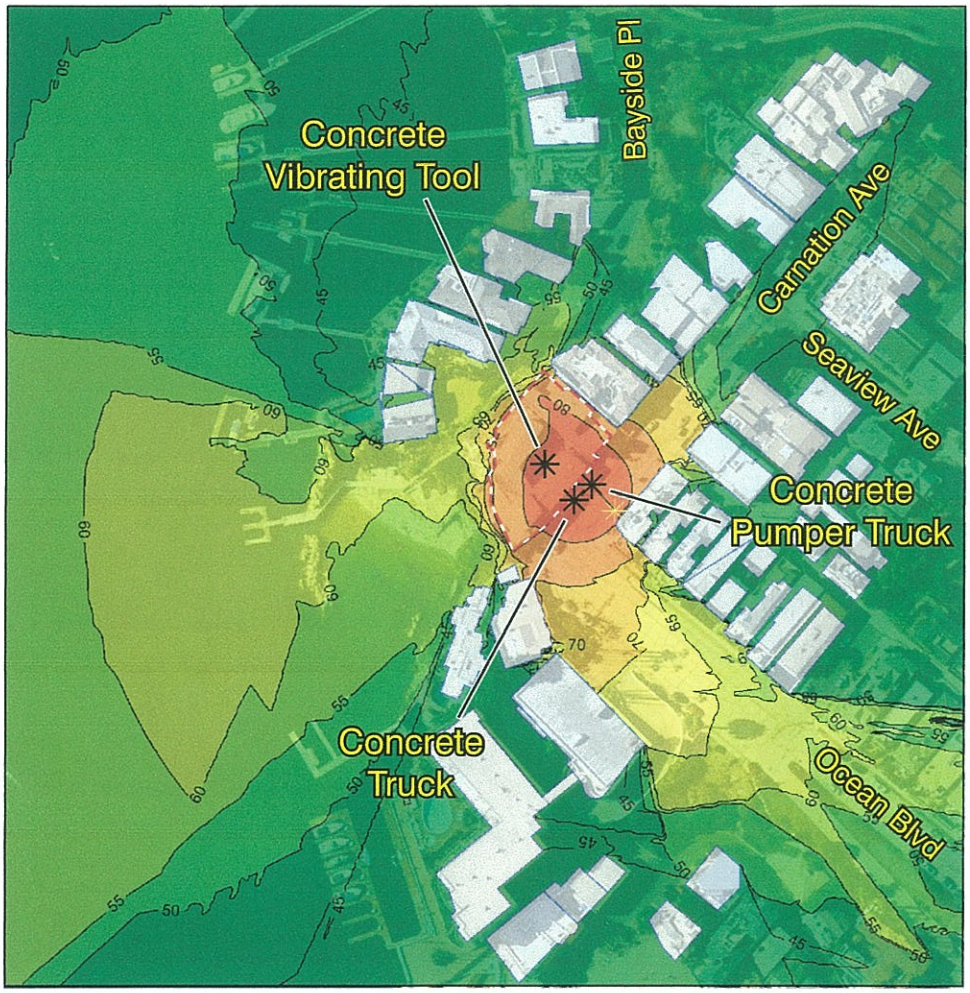

Noise Level LD, eq
in dB(A)

85<
80<
75<
70<
65<
60<
55<
50<
45<

<=85
<=80
<=75
<=70
<=65
<=60
<=55
<=50
<=45

---- Site Boundary

0 190
Scale (Feet)

Source: Google Earth 2008

This page intentionally left blank.

First Floor Metal Stud Framing and Second Floor Concrete Formwork

Noise Level LD, eq
in dB(A)

85<
80<
75<
70<
65<
60<
55<
50<
45<

<=85
<=80
<=75
<=70
<=65
<=60
<=55
<=50
<=45

---- Site Boundary

0 190
Scale (Feet)

Source: Google Earth 2008

4. Construction Noise and Vibration Impacts

This page intentionally left blank.

Third Floor Metal Stud Framing and Fourth Floor Concrete Formwork

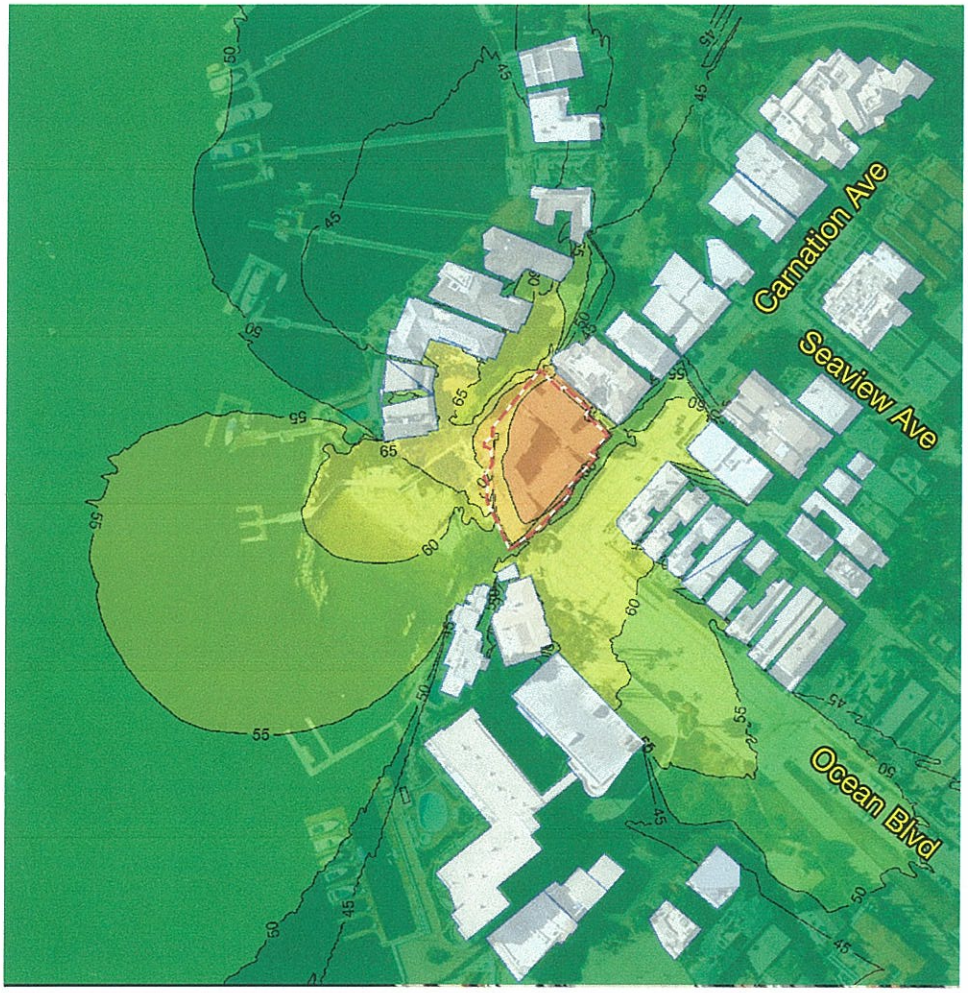

Noise Level LD, eq
in dB(A)

85<	<=85
80<	<=80
75<	<=75
70<	<=70
65<	<=65
60<	<=60
55<	<=55
50<	<=50
45<	<=45

- - - - Site Boundary

0 190
Scale (Feet)

Source: Google Earth 2008

This page intentionally left blank.

Concurrent Dock and Building Construction Noise

The proposed project involves the construction of the proposed Aerie residential building as well as the replacement of the existing docks. The noise and vibration generated by the construction of the docks was evaluated in a separate noise study conducted by Wieland Acoustics Incorporated. Construction of the docks is scheduled from May 2012 to July 2021 and is estimated to have a duration of 40 days. Dock construction is anticipated to occur concurrently with the construction of the 4th floor interior walls and roof. The highest noise level associated with dock work is associated with the drilling phase which results in 88 dBA at a distance of 50 feet. The nearest noise sensitive uses to the docks are 101 Bayside Place and 2495 Ocean Boulevard. Table 17 shows the noise levels associated with each activity as well as the combined noise levels from both activities. The combined noise levels are logarithmically summed. As shown in this Table, noise levels would increase by 1.5 dB at 101 Bayside Place and 0.5 dB at 2495 Ocean Boulevard.

Table 17
Combined Dock and Building Construction Noise (dBA)

Location	Dock Drilling Noise	Building Construction Noise	Combined Dock and Building Noise
101 Bayside Place	71	67	72.5
2495 Ocean Boulevard	68	59	68.5

Source: The Planning Center, March 2, 2009

4.1.4 Summary of Construction Noise Impacts

As shown by the noise contours of the construction activities, noise levels vary substantially depending on the number and types of construction vehicles, type of construction activity, and the location of occurrence. Noise levels for each of the construction phases were evaluated at a reference distance of 100 feet from the eastern edge of the project site on Carnation Avenue to produce a chart of noise levels over the entire construction period, as shown in Figure 16, *Construction Noise Levels Occurring Over the Construction Period*. Noise levels are expected to increase when receptors are closer than 100 feet and diminish beyond 100 feet. Figure 16 is provided at this distance to illustrate the differences in noise levels over time based on the type of construction activity being performed. Noise levels are highest during the demolition, caisson drilling, and the concrete pouring when construction vehicles are at grade with Carnation Avenue. Noise levels subside substantially when construction equipment is working within the various depths of the excavated area due to the noise attenuation provided by the excavated walls. These excavated walls have no effect when residences are overlooking the site and have direct view of the construction equipment. After excavation, construction of the formwork and interior metal framed walls would occur with hand tools. Noise levels from these hand tools are substantially lower than the levels generated by construction vehicles, based on noise monitoring and noise level data provided by the RCNM. Construction vehicles would not be used during these phases, with the exception of concrete pouring when short periods of substantial noise exposure would occur. . In addition, noise generated by metal framing would occur within the interior of the newly constructed floor and be attenuated by the presence of exterior concrete walls and a concrete ceiling. After all the exterior and interior walls are constructed, the finish work would commence. The finish work would also be done with hand tools. As explained above, noise levels associated with the finish work were conservatively assumed to be comparable to those of metal stud framing. However, interior finish work would occur within the interior of the building and be substantially attenuated by both the interior and exterior walls of the residential structure. Exterior finish work would also be done with hand tools.

The ambient average daytime (i.e., 7:00 a.m. to 7:00 p.m.) noise levels (dBA L_{eq}) in the vicinity of the project site range from 50.5 dBA to 59.9 dBA. Construction noise from the phases that involve construction vehicles results in noise levels of 42.6 dBA to 82.1 dBA at 100 feet. For the worst case noise generating phase, this level of noise would be approximately 22-31 dBA Leq above ambient background noise and would last approximately three to four months during the demolition, caisson drilling, and excavation phases before the noise from construction vehicles would be attenuated by excavated walls. Second story residences adjacent to the project site with a clear line of sight to the construction vehicles would experience these noise levels for a period of seven months during the demolition, caisson drilling, and excavation phases because the excavated walls provide less attenuation. For approximately one and a half years, noise levels would be, on average, between 42.6 dBA to 61.9 dBA Leq at 100 feet from the construction of the interior and exterior walls. Noise levels would be approximately 2-11.5 dBA above the ambient background noise. As explained above, interior finish work was assumed to be equivalent to noise from interior metal stud work and would generate noise levels of 52.8 dBA at 100 feet. Exterior hardscape and landscape would last approximately four months. Noise levels would be approximately 0-2 dBA above the ambient background noise.

Due to the length of construction activities (approximately 32 months) and level of noise from the period of construction vehicle use, noise exposure from project-related construction activities at the nearby residential receivers would result in a short-term significant impact from project related construction activities.

4.2 CONSTRUCTION VIBRATION LEVELS

4.2.1 Construction Vibration Annoyance

Construction activities can generate varying degrees of ground vibration, depending on the construction procedures, construction equipment used, and proximity to vibration-sensitive uses. The effect of vibration on buildings near a construction site varies depending on the magnitude of vibration, geology, and receptor building construction. The generation of vibration can range from no perceptible effects at the lowest vibration levels, to perceptible vibrations at moderate levels, to slight damage at the highest levels. Ground vibrations from construction activities rarely reach levels that can damage structures, but can achieve perceptible ranges in buildings close to a construction site.

Construction Noise over Time

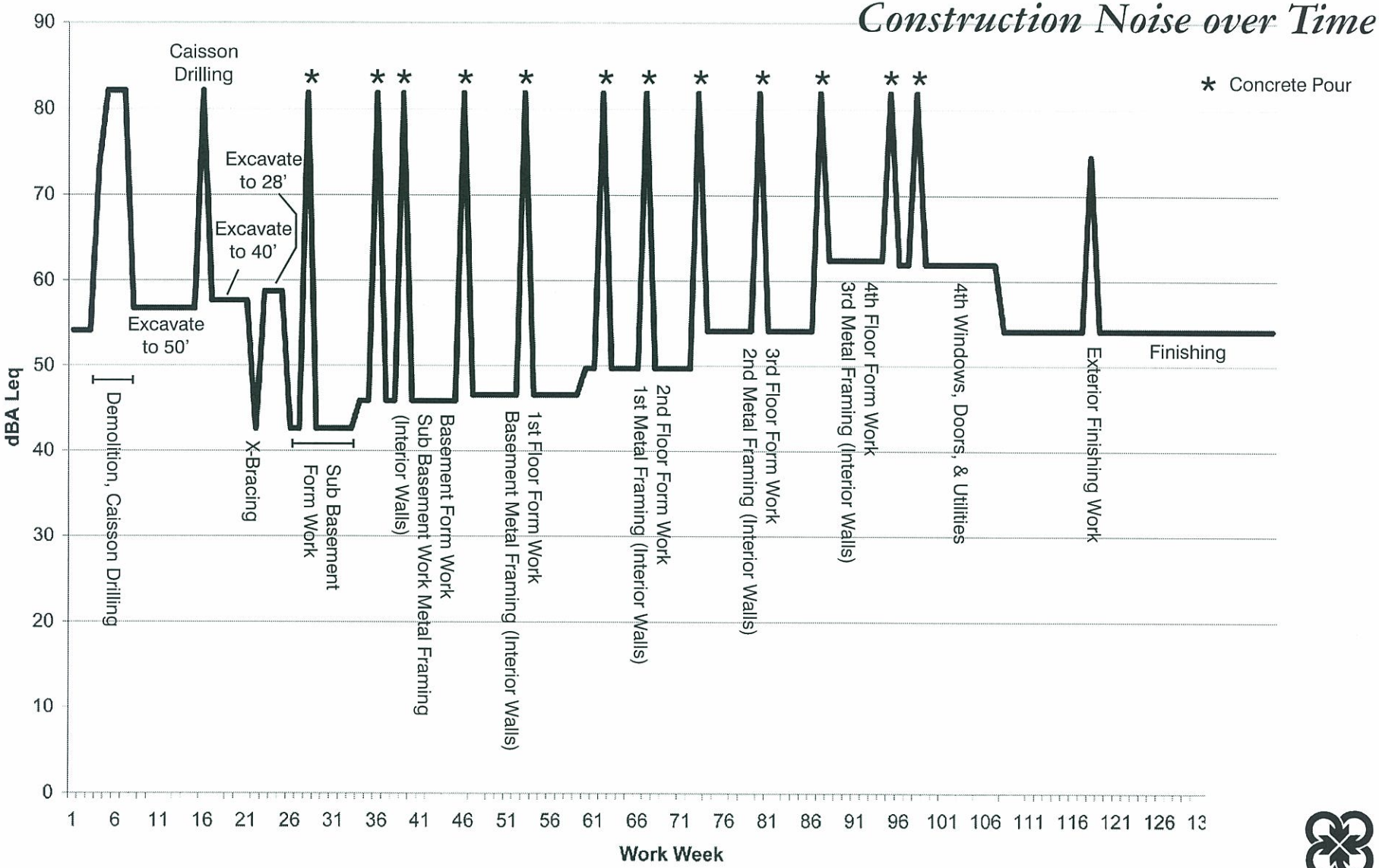

This page intentionally left blank.

The analysis of potential short-term vibration impacts assumed the vibrations would emanate from the center of the project site at an average distance of 80 feet from the project site boundary. The impact on the nearest vibration sensitive use (215 Carnation Avenue) was conservatively assumed to occur at the 215 Carnation property line. As a result, this analysis provides the maximum levels of vibration occurring at the outdoor living space located on the 215 Carnation Avenue property line. However, because construction activities are typically distributed throughout the project site, construction vibration was also assessed at the center of the project site (80 feet from the 215 Carnation Avenue property boundary) to obtain the average vibration levels that would be experienced by sensitive receptors the majority of the time. Table 18 lists the maximum and average vibration source levels for construction equipment anticipated to be used at the project site for the off-site residential receptors and at the closest residential uses. As shown in this table, vibration levels generated by the construction vehicles during the demolition, caisson drilling and excavation phases were found to exceed the FTA's perceptibility criteria for residential uses. Those phases that do not involve heavy construction equipment use were not modeled because hand tools do not generate perceptible levels of ground vibration. The residential uses being affected include only those residences immediately to the northeast and south of the project site.

Project related construction activities were assessed for the potential to result in annoyance at the nearest vibration sensitive uses. The assessment of annoyance from vibration from construction activities is based on several criteria including perceptibility, frequency of occurrence, time of occurrence and duration. In terms of perceptibility, using the FTA criteria (Table 7 above) vibration which is "barely felt" is not deemed significant because it does not constitute "exposure of persons to or generation of excessive groundborne vibration or groundborne noise levels" as per Appendix G of the CEQA guidelines. The word "excessive" is defined by the Merriam-Webster Dictionary as "exceeding what is usual, proper, necessary, or normal." If something is "barely felt," it cannot reasonably be considered "excessive." Therefore, for the evaluation of human annoyance caused by vibration from construction activities, the criteria for establishing potentially significant vibration induced annoyance impacts is average daytime (there will be no nighttime construction) vibration measurements that are "felt." The FTA has established 84 VdB as the level that is "felt" or readily perceived.

In addition to the perceptibility criterion, the frequency of occurrence of vibration generating activities must be considered in determining what constitutes "exposure of persons to or generation of excessive groundborne vibration or groundborne noise levels" pursuant to Appendix G of the CEQA guidelines. Loaded trucks have the potential to generate vibration as they vehicles travel down the street. However, project related truck trips will only result in transient (1-2 second) exposures of perceptible vibration as they pass in front of residences. Based on this fleeting exposure, loaded trucks would not result in significant vibration impacts for annoyance.

A third criterion for vibration induced annoyance is the duration of vibration intensive construction activities. Construction activities that involve perceptible vibration or high frequency in a day may nevertheless be considered to have less than significant vibration generated annoyance impacts if the duration of construction is short. The project's demolition, caisson drilling and excavation phases have the most potential for generating vibration at vibration sensitive residential uses. Based on the Construction Schedule attached to the Construction Management Plan, it is anticipated that there are approximately 109 total work days associated with these activities. However, vibration intensive construction activities would not exceed the "felt" vibration level of 84 VdB when construction equipment is operated 35 feet or more feet away from sensitive uses. The following represents the time period for during which demolition, caisson drilling and excavation would occur within 35 feet of vibration sensitive uses.

Demolition – 1.3 days

Caisson Drilling – 6.5 days

Excavation – 16.8 days

The total days for which vibration from project related construction activities would exceed the "felt" level is therefore approximately 25 work days.

The last criterion considered in assessing vibration impacts is the time of occurrence. Residential uses are much more sensitive to vibrations occurring at night as compared to the day time. Construction activities that would generate perceptible levels of vibration are time-restricted by Municipal Code Section 10.28.040. Under Section 10.28.040, construction is permitted on weekdays between the hours of 7:00 AM and 6:30 PM, Saturdays between the hours of 8:00 AM and 6:00 PM, and is prohibited on Sundays and any federal holidays.

The assessment of the potential for project related construction vibration to cause annoyance includes the four criteria previously described above: perceptibility, frequency of occurrence, time of occurrence and duration. Although the maximum vibration levels associated with certain construction activities would, in some instances, be "felt" under FTA criteria and could occur frequently in the days they do occur, because construction activity would be limited to the least vibration-sensitive times of the day, the duration of perceptible vibration would be relatively brief and intermittent, potential vibration impacts will not result in a significant vibration annoyance impact.

Table 18
Average Vibration Levels from Construction Equipment at Nearest Residences – Vibration Annoyance

Construction Activity	Maximum Vibration Levels (VdB)[2]	Average Vibration Levels (VdB)[1,3]	Exceeds FTA's Perceptibility Criteria? ("Felt" per Table 7: 84(VdB)[2])
Demolition			
Excavator (Small bulldozer) [1]	65	43	No
Backhoe Loader(Small bulldozer) [1]	65	43	No
Loaded trucks	90	71	**Yes**
Caisson Drilling			
Caisson Drill	97	72	**Yes**
Back Hoe Loader (Small bulldozer) [1]	68	43	No
Pumper	47	43	No
Loaded trucks	90	71	**Yes**
Excavation to 50 ft msl			
Large bulldozer	97	72	**Yes**
Excavator (Small bulldozer) [1]	68	43	No
Loader (Small bulldozer) [1]	68	43	No
Loaded trucks	90	71	**Yes**
Excavation to 40 ft msl			
Large bulldozer	97	72	**Yes**
Ram Hoe	97	72	**Yes**
Loader (Small bulldozer) [1]	68	43	No
Excavator (Small bulldozer) [1]	68	43	No
Loaded trucks	90	71	**Yes**
Excavation to 28 ft msl			
Large bulldozer	93	72	**Yes**
Excavator (Small bulldozer) 1	64	43	No
Loader (Small bulldozer) [1]	64	43	No
Loaded trucks	90	71	**Yes**
Concrete Pours			
Pumper	75	71	No
Concrete Mixer	75	71	No

Source: Based on methodology from FTA 2006.
[1] Vibration levels from the listed off-road construction equipment are equivalent to vibration levels generated by a small bulldozer.
[2] At the closest distance from where any large or small off-road construction equipment is in operation to the nearest structure.
[3] At an average distance (center of site to nearest structure) from where any large or small off-road construction equipment is in operation to the nearest structure.

4.2.2 Cosmetic Damage from Construction Vibration

The FTA criteria for vibration-induced cosmetic damage to wood-framed structures is 0.2 inch per second. The potential for cosmetic damage generally refers to the potential for cosmetic damage (superficial cracks) to fences, walls, and flatwork, not damage that compromises the integrity of the structure. Table 19 lists the maximum vibration source levels for construction equipment anticipated to be used at the project site at off-site receptors.

As noted above, a Construction Management Plan has been prepared for the proposed project, the components of which are considered to be included as a part of the project. The CMP requires, among other things, that the Applicant agree to indemnify the property owners in the immediately contiguous lots against any cosmetic damage to their homes resulting from vibration caused by construction activities necessary to complete the project as a condition to the issuance of demolition permits for the existing structure. This indemnify obligation is subject to those contiguous owners providing Applicant, if requested, with access to their structures to allow a pre-demolition inspection of the current condition of all structures on those properties. The CMP also requires that vibration probes will be placed at 215 Carnation Avenue to monitor construction activities. A vibration monitoring program will identify any construction activity which exceeds the criteria for cosmetic damage. If excessive vibration is found to occur, other construction methods will be employed, if possible, to eliminate any occurrence of cosmetic damage. Such alternative construction methods include, but are not limited to, use of different drill bits for the caisson drilling, use of less vibration-intensive construction vehicles, use of drilling and insertion of expansive grout to fracture rock, and/or use of lubricants for the caisson drilling. Because the CMP is part of the Project Description, the evaluation of potential cosmetic damage from vibration considers activities required by the CMP to be incorporated within the project itself.

Implementation of the measures cited in the CMP will ensure that vibration-induced cosmetic damage impacts from caisson drilling, use of a ram hoe, and/or use of a large tracked dozer are avoided. Therefore, no mitigation measures are required and significant unavoidable vibration-induced cosmetic damage impacts will not occur as a result of project implementation.

Table 19
Vibration Source Levels for Construction Equipment at Nearest Structure – Cosmetic Damage Assessment

Off-Site Receptors	Maximum RMS Velocity (in/sec)[1,2]	FTA Criteria (in/sec)	Exceeds FTA Criteria?
Demolition			
Excavator (Small bulldozer) [1]	0.010	0.2	No
Backhoe Loader(Small bulldozer) [1]	0.010	0.2	No
Loaded trucks	0.076	0.2	No
Caisson Drilling			
Caisson Drill	0.542	0.2	Yes
Back Hoe Loader (Small bulldozer) [1]	0.008	0.2	No
Pumper	0.012	0.2	No
Loaded trucks	0.076	0.2	No
Excavation to 50 ft msl			
Large bulldozer	0.285	0.2	Yes
Excavator (Small bulldozer) [1]	0.010	0.2	No
Loader (Small bulldozer) [1]	0.003	0.2	No
Loaded trucks	0.076	0.2	No
Excavation to 40 ft msl			
Large bulldozer	0.542	0.2	Yes
Ram Hoe	0.542	0.2	Yes
Loader (Small bulldozer) [1]	0.018	0.2	No
Excavator (Small bulldozer) [1]	0.018	0.2	No
Loaded trucks	0.076	0.2	No
Excavation to 28 ft msl			
Large bulldozer	0.008	0.2	No
Ram Hoe	0.008	0.2	No
Loader (Small bulldozer) [1]	0.008	0.2	No
Excavator (Small bulldozer) [1]	0.008	0.2	No
Loaded trucks	0.076	0.2	No
Concrete Pour			
Pumper	0.164	0.2	No
Concrete Mixer	0.076	0.2	No

Source: Based on methodology from FTA 2006.
Notes: RMS velocity calculated from vibration level using the reference of one microinch/second. NA: Not Applicable
[1] At a distance of 10 feet from construction area to nearest residences to the east.
[2] Vibration levels from the listed off-road construction equipment are equivalent to vibration levels generated by a small bulldozer.

This page intentionally left blank.

5. Construction Noise and Vibration Mitigation Measures

5.1 MITIGATION MEASURES

Construction Noise

CN-1 The construction contractor shall properly maintain and tune all construction equipment to minimize noise emissions.

CN-2 The construction contractor shall fit all equipment with properly operating mufflers, air intake silencers, and engine shrouds no less effective than as originally equipped by the manufacturer.

CN-3 The construction contractor shall locate all stationary noise sources (e.g., generators, compressors, staging areas) as far from residential receptor locations as is feasible.

CN-4 The construction contractor shall post a contact name and telephone number of the owner's authorized representative on-site.

CN-5 The construction contractor shall install temporary sound blankets or plywood panels with a minimum Sound Transmission Class rating of 32 or higher and a density of 1.5 pounds per square foot or greater (e.g., SoundSeal BBC-13-2 or equivalent) along the entire outer perimeter of the construction area. The temporary sound blankets or plywood panels shall have a minimum height of six feet. If plywood panels are selected, they must have a minimum density of four pounds per square foot and have no perforations or gaps between the panels.

CN-6 The construction contractor shall select quieter tools or construction methods whenever feasible. Examples of this include the use of plasma cutters, which produce less noise than power saws with abrasive blades and ordering precut materials to specifications to avoid on-site cutting.

CN-7 The construction contractor shall maximize the use of enclosures as feasible. This includes four-sided or full enclosures with a top for compressors and other stationary machinery. This also includes locating activities, such as metal stud and rebar cutting, within constructed walled structures to minimize noise propagation.

Construction Vibration

Vibration impacts were found to be less than significant for both vibration induced annoyance as well as cosmetic damage. Consequently, no mitigation measures are warranted.

5.2 LEVEL OF SIGNIFICANCE AFTER MITIGATION

Construction Noise

Implementation of the construction noise reduction measures would attenuate noise to the extent feasible. Temporary sound blankets would reduce noise levels noise levels by 5 dBA from construction activities whose line of sight is blocked by these sound blankets. (FTA 2006). Enclosures have the potential to reduce noise levels by a point of 8 dB. Working within a walled structure provides 5 dB of attenuation. With the implementation of the noise mitigation measures, noise from construction activities would be reduced. Construction activities would still result in substantial increases above the ambient noise environment. The

project would need to be in compliance with City of Newport Beach Municipal Code Section 10.26.035, which limits noise levels to weekdays between the hours of 7:00 AM and 6:30 PM and Saturdays between the hours of 8:00 AM and 6:00 PM. Compliance with the Municipal Code would limit noise from construction activities to the least sensitive portions of the day. However, because of the magnitude of noise generated during the phases which involve construction vehicle use, the proximity of the noise sensitive of uses, as well as the duration of the construction period, project-related construction noise would result in an unavoidable short-term significant impact.

Construction Vibration

Annoyance from vibration generated by project-related construction activities were found to result in less than significant impacts. In terms of the potential for vibration induced cosmetic damage, with the implementation of the CMP, activities that would approach the potential for cosmetic damage would be avoided or minimized and any incidental cosmetic damage that might occur would be remediated at the Applicant's expense. Consequently, no significant impacts related to vibration would be significant after mitigation.

6. References

Bies, David A. and Colin H. Hansen. 2003. *Engineering Noise Control: Theory and Practice*. 3rd ed. New York: Spon Press.

Brion Jeannette Architecture, *Aerie Construction Management Plan*. 2008.

California Department of Transportation (Caltrans), Division of Environmental Analysis. 2002. *Transportation Related Earthborne Vibration: Caltrans Experiences*. Technical Advisory, Vibration. TAV-02-01-R9601. Prepared by Rudy Hendricks.

California Department of Transportation (Caltrans). 1998. Technical Noise Supplement.

Federal Highway Administration (FHWA). 2008. Roadway Construction Noise Model, version 1.1.

Federal Highway Administration (FHWA). 2006. Roadway Construction Noise Model User's Guide. U.S. Department of Transportation. Report No. FHWA-HEP-05-054.

Federal Transit Administration (FTA). 2006, May. *Transit Noise and Vibration Impact Assessment*. United States Department of Transportation. FTA-VA-90-1003-06.

Governor's Office of Planning and Research. 2003, October. *State of California General Plan Guidelines*.

USEPA. 1973, July. Public Health and Welfare Criteria for Noise.

USEPA. 1974, March. Information on Levels of Environmental Noise Requisite to Protect Public Health and Welfare with an Adequate Margin of Safety. Office of Noise Abatement and Control.

Wieland Acoustics, Incorporated. *Environmental Noise Study for the Construction of the Proposed Carnation Cove Dock Replacement Project in the City of Newport Beach*. February 27, 2009.

6. References

This page intentionally left blank.

Appendix A.
Noise and Vibration Data

This page intentionally left blank.

C:\LARDAV\SLMUTIL\20JAN_09.bin Interval Data

Site	Location	Meas Number	Date	Time	Duration	Leq	SEL	Lmax	Lmin	Peak	Uwpk	L(2)	L(8)	L(16)	L(25)	L(50)	L(90)
1	Meter 1 West Back	0	20Jan 09	09:29:00	60.0	56.0	73.8	74.0	48.6	98.6	99.4	61.7	57.5	56.6	55.9	54.3	49.9
1	Meter 1 West Back	0	20Jan 09	09:30:00	60.0	52.5	70.3	61.8	48.3	76.2	87.4	56.6	55.3	54.3	53.3	51.5	49.3
1	Meter 1 West Back	0	20Jan 09	09:31:00	60.0	54.1	71.9	64.3	48.8	81.8	90.9	60.0	57.1	55.7	54.2	52.8	50.7
1	Meter 1 West Back	0	20Jan 09	09:32:00	60.0	51.2	69.0	64.1	46.2	79.0	84.9	56.9	54.1	52.2	51.1	49.7	47.9
1	Meter 1 West Back	0	20Jan 09	09:33:00	60.0	52.1	69.9	61.6	47.7	79.6	87.4	57.0	54.7	53.5	52.6	51.1	49.1
1	Meter 1 West Back	0	20Jan 09	09:34:00	60.0	52.4	70.2	60.5	48.0	75.8	90.1	57.7	54.9	53.6	52.8	51.4	49.5
1	Meter 1 West Back	0	20Jan 09	09:35:00	60.0	51.8	69.5	57.7	46.1	71.6	94.4	55.7	54.4	53.6	52.9	51.2	48.0
1	Meter 1 West Back	0	20Jan 09	09:36:00	60.0	59.5	77.3	68.2	46.5	79.0	87.4	66.2	64.5	63.0	61.4	54.7	48.0
1	Meter 1 West Back	0	20Jan 09	09:37:00	60.0	56.8	74.5	68.1	48.3	78.3	91.6	64.8	61.2	59.3	57.4	52.4	49.4
1	Meter 1 West Back	0	20Jan 09	09:38:00	60.0	52.7	70.5	59.5	48.5	70.6	87.4	55.8	54.8	54.2	53.7	52.4	49.5
1	Meter 1 West Back	0	20Jan 09	09:39:00	60.0	58.4	76.2	66.9	48.9	84.3	87.4	65.2	63.5	61.8	59.8	54.2	50.4
1	Meter 1 West Back	0	20Jan 09	09:40:00	60.0	63.8	81.6	80.8	51.4	99.7	100.5	71.4	66.8	64.9	63.4	59.1	53.6
1	Meter 1 West Back	0	20Jan 09	09:41:00	60.0	66.3	84.1	84.2	48.6	109.0	111.3	75.4	71.0	67.4	64.1	57.1	50.4
1	Meter 1 West Back	0	20Jan 09	09:42:00	60.0	54.8	72.6	67.2	48.5	79.2	90.9	64.7	57.2	54.5	53.1	51.4	49.4
1	Meter 1 West Back	0	20Jan 09	09:43:00	60.0	55.3	73.1	63.4	49.2	75.5	94.4	60.3	58.1	56.8	55.9	54.4	51.6
1	Meter 1 West Back	0	20Jan 09	09:44:00	60.0	57.9	75.7	67.0	47.6	80.1	92.2	65.1	63.1	60.8	58.1	54.7	48.6
1	Meter 1 West Back	0	20Jan 09	09:45:00	60.0	56.6	74.4	67.1	48.4	78.9	89.3	64.6	60.4	58.0	56.6	54.3	50.6
1	Meter 1 West Back	0	20Jan 09	09:46:00	60.0	53.9	71.6	62.1	48.2	77.0	89.3	57.9	56.4	55.6	55.0	53.3	50.2
1	Meter 1 West Back	0	20Jan 09	09:47:00	60.0	54.4	72.2	62.6	46.2	75.0	87.4	59.5	57.5	56.3	55.4	53.7	49.7
1	Meter 1 West Back	0	20Jan 09	09:48:00	60.0	54.8	72.6	76.2	45.9	99.2	100.5	58.9	55.4	53.9	53.0	51.5	49.0
1	Meter 1 West Back	0	20Jan 09	09:49:00	60.0	54.5	72.3	64.9	48.4	77.0	89.3	62.1	57.3	55.1	54.2	53.1	50.7
1	Meter 1 West Back	0	20Jan 09	09:50:00	60.0	54.8	72.6	64.4	44.1	77.1	87.4	62.4	58.9	56.6	55.0	52.8	48.2
1	Meter 1 West Back	0	20Jan 09	09:51:00	60.0	54.8	72.6	64.6	44.9	76.7	90.9	62.5	59.4	57.7	56.7	49.3	46.6
1	Meter 1 West Back	0	20Jan 09	09:52:00	60.0	51.9	69.7	64.8	45.9	77.6	93.4	60.4	54.3	52.6	51.5	49.6	47.7
1	Meter 1 West Back	0	20Jan 09	09:53:00	60.0	57.9	75.6	68.0	49.3	91.5	93.4	63.8	62.3	60.8	59.3	55.4	51.8
1	Meter 1 West Back	0	20Jan 09	09:54:00	60.0	56.0	73.8	65.4	46.1	78.1	92.2	63.6	60.9	57.7	56.3	52.8	48.5
1	Meter 1 West Back	0	20Jan 09	09:55:00	60.0	56.1	73.8	64.5	45.0	76.9	90.9	63.3	61.5	59.1	56.8	52.2	46.6
1	Meter 1 West Back	0	20Jan 09	09:56:00	60.0	49.8	67.6	64.1	44.3	84.6	90.9	56.4	53.1	51.0	50.2	47.6	45.6
1	Meter 1 West Back	0	20Jan 09	09:57:00	60.0	56.6	74.4	72.6	45.8	93.6	95.3	63.6	61.4	59.5	57.6	51.7	47.0
1	Meter 1 West Back	0	20Jan 09	09:58:00	60.0	59.2	76.9	75.6	48.8	97.9	100.0	65.3	62.3	61.2	59.9	57.0	53.1
1	Meter 1 West Back	0	20Jan 09	09:59:00	60.0	58.7	76.5	68.8	47.3	86.9	93.4	66.3	65.2	63.2	57.9	51.7	49.0
1	Meter 1 West Back	0	20Jan 09	10:00:00	60.0	49.6	67.3	60.3	45.1	74.1	90.9	54.1	51.4	50.4	49.8	48.8	47.1
1	Meter 1 West Back	0	20Jan 09	10:01:00	60.0	51.3	69.1	68.9	44.1	84.3	95.3	56.2	53.9	52.5	51.6	49.1	46.1
1	Meter 1 West Back	0	20Jan 09	10:02:00	60.0	53.8	71.6	66.0	47.1	87.4	90.9	61.6	58.3	55.2	53.0	50.4	48.8
1	Meter 1 West Back	0	20Jan 09	10:03:00	60.0	53.4	71.2	71.1	48.2	97.4	98.2	57.7	55.4	54.3	53.5	51.9	49.8
1	Meter 1 West Back	0	20Jan 09	10:04:00	60.0	57.6	75.4	67.4	50.5	82.4	92.2	63.6	60.5	59.4	58.5	56.5	52.0
1	Meter 1 West Back	0	20Jan 09	10:05:00	60.0	57.2	75.0	66.5	48.1	91.0	90.9	63.7	60.7	59.1	58.1	56.4	50.1
1	Meter 1 West Back	0	20Jan 09	10:06:00	60.0	50.4	68.2	55.8	47.3	74.1	87.4	54.1	52.8	51.8	51.2	49.7	48.2
1	Meter 1 West Back	0	20Jan 09	10:07:00	60.0	53.6	71.3	59.6	48.3	84.5	93.4	57.6	56.0	55.0	54.3	53.0	50.9
1	Meter 1 West Back	0	20Jan 09	10:08:00	60.0	53.3	71.1	59.7	48.4	80.9	84.9	57.7	56.1	54.7	53.8	52.5	50.6
1	Meter 1 West Back	0	20Jan 09	10:09:00	60.0	53.4	71.1	62.8	49.0	75.3	93.4	57.1	55.7	54.8	54.1	52.8	50.7
1	Meter 1 West Back	0	20Jan 09	10:10:00	60.0	54.3	72.1	59.9	46.6	71.9	94.4	59.0	57.8	57.0	56.2	53.0	48.6
1	Meter 1 West Back	0	20Jan 09	10:11:00	60.0	50.1	67.8	60.6	45.1	75.1	84.9	54.8	52.4	51.3	50.6	49.3	47.1
1	Meter 1 West Back	0	20Jan 09	10:12:00	60.0	53.0	70.8	70.8	46.0	90.6	93.4	59.2	54.3	52.8	52.0	50.8	48.4
1	Meter 1 West Back	0	20Jan 09	10:13:00	60.0	51.9	69.7	64.6	46.3	87.1	91.6	58.0	54.8	53.0	52.0	50.5	48.5
1	Meter 1 West Back	0	20Jan 09	10:14:00	60.0	51.3	69.1	58.5	46.0	75.9	90.9	56.2	53.7	52.8	52.3	50.9	47.8
1	Meter 1 West Back	0	20Jan 09	10:15:00	60.0	54.1	71.8	66.0	45.8	77.5	89.3	63.6	59.7	52.7	51.3	49.5	47.4
1	Meter 1 West Back	0	20Jan 09	10:16:00	60.0	52.3	70.0	61.8	46.5	77.3	90.9	57.2	54.8	53.3	52.7	51.7	48.6
1	Meter 1 West Back	0	20Jan 09	10:17:00	60.0	51.3	69.1	65.1	46.5	77.1	84.9	56.8	53.1	52.1	51.3	50.0	48.3
1	Meter 1 West Back	0	20Jan 09	10:18:00	60.0	53.2	71.0	61.5	48.3	75.1	89.3	59.5	55.5	54.0	53.4	52.3	50.2
1	Meter 1 West Back	0	20Jan 09	10:19:00	60.0	52.6	70.4	58.3	45.8	79.1	90.9	56.1	55.2	54.4	53.6	52.1	49.5
1	Meter 1 West Back	0	20Jan 09	10:20:00	60.0	49.6	67.3	55.9	43.5	71.5	0.0	53.9	52.5	51.4	50.6	48.8	45.3
1	Meter 1 West Back	0	20Jan 09	10:21:00	60.0	49.9	67.7	57.6	44.3	77.4	87.4	55.7	52.9	51.6	50.6	48.8	46.0
1	Meter 1 West Back	0	20Jan 09	10:22:00	60.0	51.3	69.1	62.8	44.4	75.6	92.2	55.9	53.5	52.7	52.1	50.7	47.2
1	Meter 1 West Back	0	20Jan 09	10:23:00	60.0	50.2	67.9	62.4	43.0	78.1	90.9	56.9	53.7	51.8	50.3	47.8	45.0
1	Meter 1 West Back	0	20Jan 09	10:24:00	60.0	50.0	67.8	63.4	43.2	77.3	87.4	58.8	51.9	49.6	48.7	47.3	45.1
1	Meter 1 West Back	0	20Jan 09	10:25:00	60.0	52.1	69.8	59.3	44.0	74.1	89.3	55.9	54.8	53.9	53.2	51.8	47.5
1	Meter 1 West Back	0	20Jan 09	10:26:00	60.0	51.9	69.7	61.8	45.9	79.0	90.9	57.4	54.7	53.5	52.6	51.0	48.4
1	Meter 1 West Back	0	20Jan 09	10:27:00	60.0	52.1	69.8	62.8	46.3	76.5	84.9	55.9	54.9	54.0	52.9	50.9	48.5
1	Meter 1 West Back	0	20Jan 09	10:28:00	60.0	53.5	71.3	59.0	46.9	76.8	92.2	58.2	56.6	55.4	54.6	52.9	49.1
1	Meter 1 West Back	0	20Jan 09	10:29:00	60.0	54.2	72.0	60.4	46.2	78.9	84.9	59.6	58.5	57.5	56.1	51.8	47.8
1	Meter 1 West Back	0	20Jan 09	10:30:00	60.0	53.3	71.1	64.7	48.2	86.8	90.9	58.1	55.7	54.8	54.1	52.5	49.9
1	Meter 1 West Back	0	20Jan 09	10:31:00	60.0	51.7	69.5	60.1	47.4	83.6	92.2	56.2	54.0	53.1	52.5	51.0	48.8
1	Meter 1 West Back	0	20Jan 09	10:32:00	60.0	52.7	70.5	65.3	46.4	92.1	92.2	62.3	54.5	51.9	51.3	50.1	48.1
1	Meter 1 West Back	0	20Jan 09	10:33:00	60.0	53.3	71.1	60.2	47.5	85.0	87.4	57.4	55.6	54.8	54.1	52.7	50.3
1	Meter 1 West Back	0	20Jan 09	10:34:00	60.0	50.9	68.7	57.3	47.2	69.4	92.2	55.0	53.6	51.9	51.3	50.4	48.7
1	Meter 1 West Back	0	20Jan 09	10:35:00	60.0	52.7	70.5	73.2	47.3	95.0	99.4	55.9	53.4	52.4	51.6	50.4	48.6
1	Meter 1 West Back	0	20Jan 09	10:36:00	60.0	55.7	73.5	67.0	47.0	86.0	87.4	64.3	61.0	58.1	54.1	51.3	48.6
1	Meter 1 West Back	0	20Jan 09	10:37:00	60.0	59.6	77.4	68.3	47.3	82.4	89.3	67.8	66.5	62.9	58.0	52.3	48.4
1	Meter 1 West Back	0	20Jan 09	10:38:00	60.0	51.8	69.6	59.3	47.3	84.6	92.2	55.0	53.9	53.4	52.8	51.4	48.9
1	Meter 1 West Back	0	20Jan 09	10:39:00	60.0	50.0	67.8	57.9	45.9	81.1	90.9	53.8	52.2	51.3	50.6	49.4	47.7
1	Meter 1 West Back	0	20Jan 09	10:40:00	60.0	53.4	71.1	62.4	44.7	79.3	84.9	61.0	59.3	54.9	52.7	49.6	46.6
1	Meter 1 West Back	0	20Jan 09	10:41:00	60.0	54.8	72.6	61.3	47.9	81.9	90.9	59.7	57.6	56.7	55.9	54.1	50.7
1	Meter 1 West Back	0	20Jan 09	10:42:00	60.0	55.5	73.3	63.2	46.3	90.8	92.2	61.4	59.8	58.4	56.8	53.1	48.7
1	Meter 1 West Back	0	20Jan 09	10:43:00	60.0	49.5	67.2	62.0	45.6	89.1	90.9	54.4	52.0	50.7	49.9	48.3	46.4
1	Meter 1 West Back	0	20Jan 09	10:44:00	60.0	49.6	67.4	62.9	44.5	84.4	89.3	56.4	52.8	49.9	48.8	47.7	46.0
1	Meter 1 West Back	0	20Jan 09	10:45:00	60.0	51.8	69.6	60.5	45.5	78.5	92.2	59.0	55.8	53.0	51.6	49.8	47.1
1	Meter 1 West Back	0	20Jan 09	10:46:00	60.0	55.6	73.3	60.8	47.7	80.6	89.3	59.2	58.3	57.6	56.9	55.5	49.9
1	Meter 1 West Back	0	20Jan 09	10:47:00	60.0	52.7	70.5	59.8	47.7	78.8	92.2	57.9	55.4	54.2	53.5	51.9	49.1
1	Meter 1 West Back	0	20Jan 09	10:48:00	60.0	56.2	74.0	61.4	47.9	82.1	90.9	59.9	58.9	58.0	57.4	55.8	52.3
1	Meter 1 West Back	0	20Jan 09	10:49:00	60.0	55.1	72.9	62.8	47.2	82.0	87.4	60.8	58.8	57.7	56.7	52.9	49.9
1	Meter 1 West Back	0	20Jan 09	10:50:00	60.0	52.3	70.0	64.4	46.2	81.9	92.2	61.2	54.1	51.9	51.1	49.9	48.1
1	Meter 1 West Back	0	20Jan 09	10:51:00	60.0	50.8	68.5	59.8	44.8	78.4	96.9	54.8	53.2	52.4	51.7	49.9	47.5
1	Meter 1 West Back	0	20Jan 09	10:52:00	60.0	47.0	64.8	55.0	43.3	74.6	95.3	52.1	48.8	47.7	47.1	46.4	44.7
1	Meter 1 West Back	0	20Jan 09	10:53:00	60.0	50.8	68.5	62.0	45.0	82.8	89.3	56.8	53.9	52.2	51.4	49.1	46.6
1	Meter 1 West Back	0	20Jan 09	10:54:00	60.0	54.0	71.8	74.0	44.9	97.0	96.9	58.7	55.4	53.7	52.8	51.3	47.9
1	Meter 1 West Back	0	20Jan 09	10:55:00	60.0	51.0	68.8	58.4	45.4	73.9	92.2	54.8	53.5	52.8	52.1	50.2	47.8
1	Meter 1 West Back	0	20Jan 09	10:56:00	60.0	51.6	69.4	62.5	46.3	78.7	93.4	56.7	54.0	53.2	52.2	50.4	48.3
1	Meter 1 West Back	0	20Jan 09	10:57:00	60.0	52.0	69.7	59.7	45.7	78.8	84.9	56.5	55.4	54.5	53.6	50.2	47.7
1	Meter 1 West Back	0	20Jan 09	10:58:00	60.0	52.4	70.2	59.0	45.2	76.5	87.4	57.8	56.6	55.2	53.8	49.9	47.1

1 Meter 1 West Back	0	20Jan 09 10:59:00	60.0	49.0	66.8	63.5	43.3	78.9	87.4	55.7	52.2	50.1	48.6	46.6	44.2
1 Meter 1 West Back	0	20Jan 09 11:00:00	60.0	50.3	68.1	63.7	43.2	82.9	92.2	55.8	53.3	52.5	51.6	48.3	45.0
1 Meter 1 West Back	0	20Jan 09 11:01:00	60.0	53.2	71.0	67.4	45.7	84.2	94.4	60.0	56.4	54.4	53.0	51.3	49.0
1 Meter 1 West Back	0	20Jan 09 11:02:00	60.0	50.1	67.9	56.9	45.4	77.0	84.9	54.6	52.7	51.6	50.8	49.5	47.1
1 Meter 1 West Back	0	20Jan 09 11:03:00	60.0	49.1	66.8	60.3	44.2	79.4	92.2	55.8	51.4	50.2	49.2	47.7	45.6
1 Meter 1 West Back	0	20Jan 09 11:04:00	60.0	50.0	67.8	61.9	44.9	73.5	84.9	53.6	52.0	51.4	50.7	49.0	46.7
1 Meter 1 West Back	0	20Jan 09 11:05:00	60.0	51.8	69.6	59.6	45.6	74.0	87.4	56.3	54.2	53.5	52.9	51.0	48.3
1 Meter 1 West Back	0	20Jan 09 11:06:00	60.0	51.6	69.4	60.1	47.2	71.7	87.4	57.0	53.6	52.7	52.1	50.8	49.1
1 Meter 1 West Back	0	20Jan 09 11:07:00	60.0	53.0	70.7	62.1	45.2	78.3	89.3	60.1	58.0	54.9	53.0	50.0	47.5
1 Meter 1 West Back	0	20Jan 09 11:08:00	60.0	51.0	68.8	60.2	45.8	79.1	87.4	58.1	53.6	52.0	51.3	49.7	47.2
1 Meter 1 West Back	0	20Jan 09 11:09:00	60.0	47.5	65.3	53.7	44.1	67.3	84.9	50.6	49.4	48.6	48.0	47.1	45.6
1 Meter 1 West Back	0	20Jan 09 11:10:00	60.0	64.2	82.0	83.1	45.2	99.2	101.4	75.4	63.6	59.2	57.2	52.4	46.6
1 Meter 1 West Back	0	20Jan 09 11:11:00	60.0	49.1	66.9	57.7	44.1	77.2	90.9	54.7	52.2	50.8	49.7	47.9	45.3
1 Meter 1 West Back	0	20Jan 09 11:12:00	60.0	49.7	67.5	60.9	44.2	80.9	87.4	56.0	53.1	51.7	50.2	47.9	45.4
1 Meter 1 West Back	0	20Jan 09 11:13:00	60.0	51.5	69.3	61.3	44.7	78.9	87.4	57.8	55.3	53.3	51.6	49.7	47.5
1 Meter 1 West Back	0	20Jan 09 11:14:00	60.0	51.4	69.2	62.7	43.8	79.7	89.3	57.8	55.3	54.2	53.0	48.0	45.6
1 Meter 1 West Back	0	20Jan 09 11:15:00	60.0	50.5	68.3	61.8	43.1	75.3	90.9	55.9	54.5	53.4	51.4	48.1	45.3
1 Meter 1 West Back	0	20Jan 09 11:16:00	60.0	53.0	70.8	68.3	44.2	84.3	87.4	59.9	56.0	54.7	53.4	49.8	45.7
1 Meter 1 West Back	0	20Jan 09 11:17:00	60.0	52.2	70.0	61.9	45.8	82.0	94.4	58.3	55.4	53.2	52.5	50.9	48.7
1 Meter 1 West Back	0	20Jan 09 11:18:00	60.0	49.8	67.6	55.9	45.4	73.0	0.0	54.5	52.6	51.5	50.7	49.1	46.6
1 Meter 1 West Back	0	20Jan 09 11:19:00	60.0	53.0	70.8	60.4	45.3	78.2	87.4	57.7	55.7	54.6	54.0	52.3	49.2
1 Meter 1 West Back	0	20Jan 09 11:20:00	60.0	53.5	71.3	64.3	45.8	84.5	95.3	60.9	56.6	54.5	53.3	51.8	49.2
1 Meter 1 West Back	0	20Jan 09 11:21:00	60.0	53.1	70.8	57.3	47.8	74.5	87.4	56.3	55.3	54.5	53.9	52.9	49.9
1 Meter 1 West Back	0	20Jan 09 11:22:00	60.0	53.5	71.3	74.6	45.4	96.5	100.5	55.6	53.4	52.4	51.8	50.7	48.8
1 Meter 1 West Back	0	20Jan 09 11:23:00	60.0	52.2	70.0	61.9	47.8	78.4	94.4	57.2	55.1	53.6	52.6	51.1	48.8
1 Meter 1 West Back	0	20Jan 09 11:24:00	60.0	51.0	68.8	59.1	46.4	77.2	92.2	55.6	53.1	52.2	51.5	50.4	48.6
1 Meter 1 West Back	0	20Jan 09 11:25:00	60.0	53.1	70.8	74.4	45.3	91.4	94.4	55.7	52.9	51.8	50.9	49.2	46.6
1 Meter 1 West Back	0	20Jan 09 11:26:00	60.0	54.1	71.9	73.9	43.9	90.9	90.9	58.6	55.6	54.7	53.9	50.6	46.3
1 Meter 1 West Back	0	20Jan 09 11:27:00	60.0	54.2	72.0	65.6	44.8	84.2	92.2	60.9	56.7	55.3	54.4	52.8	49.4
1 Meter 1 West Back	0	20Jan 09 11:28:00	60.0	52.4	70.2	61.8	46.2	77.7	84.9	58.7	55.7	53.9	52.7	50.7	48.6
1 Meter 1 West Back	0	20Jan 09 11:29:00	60.0	55.1	72.9	69.6	45.4	88.2	90.9	64.5	58.6	55.8	53.8	51.4	47.4
1 Meter 1 West Back	0	20Jan 09 11:30:00	60.0	53.3	71.1	69.3	45.6	85.7	90.9	62.3	55.3	52.9	51.4	49.4	46.9
1 Meter 1 West Back	0	20Jan 09 11:31:00	60.0	50.9	68.7	64.8	44.3	80.0	89.3	59.1	52.6	51.2	50.5	48.8	45.8
1 Meter 1 West Back	0	20Jan 09 11:32:00	60.0	53.1	70.9	68.4	45.3	83.3	96.2	62.0	55.5	52.8	51.7	49.9	46.9
1 Meter 1 West Back	0	20Jan 09 11:33:00	60.0	56.6	74.4	75.3	42.9	90.7	94.4	65.9	58.9	55.3	52.8	48.9	45.2
1 Meter 1 West Back	0	20Jan 09 11:34:00	60.0	49.8	67.6	56.1	43.7	68.4	87.4	53.9	53.0	52.5	51.8	48.1	45.0
1 Meter 1 West Back	0	20Jan 09 11:35:00	60.0	50.5	68.3	66.5	42.6	81.0	94.4	58.4	53.2	50.8	49.4	47.5	44.7
1 Meter 1 West Back	0	20Jan 09 11:36:00	60.0	48.7	66.5	59.6	42.5	77.3	87.4	55.4	51.4	49.6	48.8	47.5	44.5
1 Meter 1 West Back	0	20Jan 09 11:37:00	60.0	54.4	72.2	60.8	47.6	71.0	89.3	59.7	57.6	56.6	56.0	53.1	49.5
1 Meter 1 West Back	0	20Jan 09 11:38:00	60.0	50.0	67.8	62.6	45.5	79.5	87.4	57.0	52.6	50.5	49.5	48.0	46.5
1 Meter 1 West Back	0	20Jan 09 11:39:00	60.0	49.6	67.3	61.1	45.6	77.4	84.9	55.5	52.9	51.0	49.3	47.7	46.2
1 Meter 1 West Back	0	20Jan 09 11:40:00	60.0	50.9	68.7	58.3	46.3	77.3	92.8	54.9	53.7	52.9	52.1	49.9	47.8
1 Meter 1 West Back	0	20Jan 09 11:41:00	60.0	52.1	69.8	57.6	48.6	75.7	87.4	55.8	54.5	53.7	53.0	51.3	49.5
1 Meter 1 West Back	0	20Jan 09 11:42:00	60.0	51.9	69.7	59.6	48.8	75.7	90.9	55.6	53.5	52.8	52.4	51.5	50.1
1 Meter 1 West Back	0	20Jan 09 11:43:00	60.0	50.5	68.3	59.6	46.7	74.8	89.3	56.3	52.9	51.6	50.9	49.5	47.6
1 Meter 1 West Back	0	20Jan 09 11:44:00	60.0	49.2	66.9	56.9	42.8	70.2	90.9	52.9	51.7	51.0	50.1	48.3	46.2
1 Meter 1 West Back	0	20Jan 09 11:45:00	60.0	46.8	64.6	58.8	42.7	74.9	84.9	52.5	48.9	47.4	46.7	45.6	44.1
1 Meter 1 West Back	0	20Jan 09 11:46:00	60.0	54.3	72.0	63.9	42.5	80.0	0.0	62.2	59.1	57.0	55.6	49.0	43.9
1 Meter 1 West Back	0	20Jan 09 11:47:00	60.0	57.0	74.7	68.2	44.5	82.4	92.2	64.9	61.3	59.0	56.7	53.6	48.3
1 Meter 1 West Back	0	20Jan 09 11:48:00	60.0	58.1	75.9	68.5	48.6	93.2	93.4	64.0	61.5	60.0	58.8	56.9	52.8
1 Meter 1 West Back	0	20Jan 09 11:49:00	60.0	57.2	74.9	64.1	45.8	79.2	87.4	62.5	61.1	59.8	58.2	55.8	50.3
1 Meter 1 West Back	0	20Jan 09 11:50:00	60.0	56.5	74.3	63.6	44.8	79.2	89.3	61.7	60.1	59.0	57.8	54.9	51.6
1 Meter 1 West Back	0	20Jan 09 11:51:00	60.0	60.6	78.3	75.1	46.4	96.8	98.8	71.6	62.7	60.1	57.9	54.9	48.9
1 Meter 1 West Back	0	20Jan 09 11:52:00	60.0	48.6	66.4	57.4	44.7	74.4	94.4	52.8	51.8	50.7	49.5	47.4	45.5
1 Meter 1 West Back	0	20Jan 09 11:53:00	60.0	51.0	68.8	62.3	43.8	85.0	90.9	59.0	54.0	51.8	50.9	49.0	45.4
1 Meter 1 West Back	0	20Jan 09 11:54:00	60.0	53.5	71.2	67.1	45.2	86.9	91.6	61.3	57.9	55.0	53.0	49.7	47.1
1 Meter 1 West Back	0	20Jan 09 11:55:00	60.0	52.9	70.7	67.6	43.2	86.5	87.4	61.0	56.9	54.4	52.5	48.8	44.4
1 Meter 1 West Back	0	20Jan 09 11:56:00	60.0	53.7	71.5	68.2	42.9	87.9	90.9	64.2	56.8	53.6	51.5	48.2	44.5
1 Meter 1 West Back	0	20Jan 09 11:57:00	60.0	52.9	70.6	70.4	44.2	91.2	94.4	59.8	55.8	54.2	52.8	49.2	45.8
1 Meter 1 West Back	0	20Jan 09 11:58:00	60.0	54.7	72.5	70.4	42.8	88.9	93.4	64.5	58.8	55.6	53.2	47.8	44.6
1 Meter 1 West Back	0	20Jan 09 11:59:00	60.0	48.3	66.1	60.1	43.9	77.8	90.9	54.6	50.9	49.5	48.3	46.6	45.1
1 Meter 1 West Back	0	20Jan 09 12:00:00	60.0	51.0	68.8	63.9	43.4	80.8	92.2	57.7	55.5	53.7	51.8	47.7	44.4
1 Meter 1 West Back	0	20Jan 09 12:01:00	60.0	53.9	71.7	62.8	45.8	82.4	90.9	60.4	58.0	56.3	54.7	52.3	47.4
1 Meter 1 West Back	0	20Jan 09 12:02:00	60.0	51.7	69.5	58.3	42.7	78.7	87.4	57.9	56.8	55.9	52.9	47.6	44.4
1 Meter 1 West Back	0	20Jan 09 12:03:00	60.0	50.2	68.0	62.1	43.7	78.3	90.9	57.9	54.4	51.8	50.0	47.5	45.0
1 Meter 1 West Back	0	20Jan 09 12:04:00	60.0	51.7	69.5	62.9	43.8	81.5	87.4	59.3	56.2	53.6	51.9	48.2	44.7
1 Meter 1 West Back	0	20Jan 09 12:05:00	60.0	51.6	69.4	68.1	44.8	85.4	91.6	59.5	53.9	51.7	50.4	48.8	46.3
1 Meter 1 West Back	0	20Jan 09 12:06:00	60.0	49.2	67.0	55.8	44.9	70.9	87.4	54.4	52.4	50.9	50.0	47.8	45.6
1 Meter 1 West Back	0	20Jan 09 12:07:00	60.0	51.1	68.9	60.2	46.1	75.2	87.4	55.5	53.0	52.5	52.0	50.9	47.5
1 Meter 1 West Back	0	20Jan 09 12:08:00	60.0	51.8	69.6	62.7	48.4	81.7	93.4	55.5	53.8	53.1	52.3	51.3	49.4
1 Meter 1 West Back	0	20Jan 09 12:09:00	60.0	52.7	70.5	64.8	45.6	83.4	87.4	61.8	56.4	53.0	51.6	49.7	47.2
1 Meter 1 West Back	0	20Jan 09 12:10:00	60.0	56.1	73.8	73.1	44.8	85.9	87.4	64.2	57.3	54.9	52.9	50.3	47.3
1 Meter 1 West Back	0	20Jan 09 12:11:00	60.0	52.3	70.1	63.8	48.1	81.5	87.4	57.7	55.8	53.5	52.6	51.1	49.0
1 Meter 1 West Back	0	20Jan 09 12:12:00	60.0	53.9	71.6	61.2	47.4	75.4	90.9	59.5	58.0	56.6	54.8	51.7	49.2
1 Meter 1 West Back	0	20Jan 09 12:13:00	60.0	51.2	69.0	62.9	46.2	80.4	87.4	58.7	53.9	52.2	51.1	49.3	47.4
1 Meter 1 West Back	0	20Jan 09 12:14:00	60.0	54.6	72.4	72.9	46.3	86.7	89.3	61.5	56.2	54.4	53.2	50.8	47.7
1 Meter 1 West Back	0	20Jan 09 12:15:00	60.0	53.4	71.2	65.3	47.1	82.2	92.2	61.2	56.8	55.1	53.5	50.9	48.4
1 Meter 1 West Back	0	20Jan 09 12:16:00	60.0	53.5	71.3	67.9	46.2	83.9	89.3	63.1	57.5	53.8	51.1	48.7	47.1
1 Meter 1 West Back	0	20Jan 09 12:17:00	60.0	50.3	68.0	61.1	43.6	81.4	89.3	58.0	53.6	50.8	49.5	48.3	45.9
1 Meter 1 West Back	0	20Jan 09 12:18:00	60.0	54.5	72.3	69.9	43.1	91.0	90.9	63.6	59.7	56.2	52.7	48.6	45.4
1 Meter 1 West Back	0	20Jan 09 12:19:00	60.0	52.0	69.7	64.8	42.1	82.0	87.4	60.1	56.0	52.9	51.6	48.9	46.1
1 Meter 1 West Back	0	20Jan 09 12:20:00	60.0	52.2	70.0	59.1	48.3	75.7	95.8	55.4	53.8	53.2	52.8	51.8	50.3
1 Meter 1 West Back	0	20Jan 09 12:21:00	60.0	49.2	67.0	59.8	44.1	76.9	87.4	55.6	51.4	50.2	49.4	48.0	46.1
1 Meter 1 West Back	0	20Jan 09 12:22:00	60.0	48.8	66.6	56.1	45.4	74.0	84.9	52.3	50.3	49.7	49.3	48.5	47.1
1 Meter 1 West Back	0	20Jan 09 12:23:00	60.0	49.7	67.5	57.3	44.7	73.8	84.9	54.0	52.2	51.4	50.8	48.7	46.3
1 Meter 1 West Back	0	20Jan 09 12:24:00	60.0	48.9	66.7	57.3	45.8	72.3	93.4	53.9	50.8	50.0	49.3	48.0	46.6
1 Meter 1 West Back	0	20Jan 09 12:25:00	60.0	51.1	68.8	63.9	46.0	82.9	84.9	54.8	53.1	52.3	51.6	50.1	47.8
1 Meter 1 West Back	0	20Jan 09 12:26:00	60.0	48.1	65.9	58.9	42.9	74.7	89.3	51.9	50.5	49.7	49.2	47.3	44.4
1 Meter 1 West Back	0	20Jan 09 12:27:00	60.0	50.6	68.4	64.9	44.8	83.0	90.9	57.3	52.6	51.2	50.4	49.0	47.0
1 Meter 1 West Back	0	20Jan 09 12:28:00	60.0	52.8	70.6	60.7	47.0	78.8	96.2	57.2	55.4	54.6	53.9	51.9	49.1
1 Meter 1 West Back	0	20Jan 09 12:29:00	60.0	53.3	71.1	61.7	48.4	79.1	84.9	57.1	55.7	55.1	54.3	52.8	49.4
1 Meter 1 West Back	0	20Jan 09 12:30:00	60.0	52.6	70.4	65.4	46.5	85.6	90.9	60.3	55.2	53.6	52.6	50.7	48.3
1 Meter 1 West Back	0	20Jan 09 12:31:00	60.0	53.9	71.7	63.4	45.4	76.9	89.3	60.4	59.1	57.9	53.9	50.4	46.8
1 Meter 1 West Back	0	20Jan 09 12:32:00	60.0	50.4	68.2	56.8	44.8	70.8	90.9	54.0	52.8	52.0	51.4	50.0	47.1
1 Meter 1 West Back	0	20Jan 09 12:33:00	60.0	48.9	66.7	56.9	44.9	73.0	92.2	52.9	51.4	50.3	49.6	48.2	46.2

1 Meter 1 West Back	0	20Jan 09 12:34:00	60.0	50.6	68.3	58.7	45.3	75.3	93.4	56.0	53.5	52.7	52.1	48.7	46.4
1 Meter 1 West Back	0	20Jan 09 12:35:00	60.0	51.5	69.3	60.2	46.2	78.0	87.4	56.4	55.3	54.0	52.6	49.6	47.3
1 Meter 1 West Back	0	20Jan 09 12:36:00	60.0	51.8	69.6	61.5	45.0	80.3	84.9	58.1	54.8	54.2	53.3	49.5	47.2
1 Meter 1 West Back	0	20Jan 09 12:37:00	60.0	51.6	69.3	64.2	45.5	87.1	95.3	58.4	54.7	53.1	51.6	49.5	47.4
1 Meter 1 West Back	0	20Jan 09 12:38:00	60.0	52.5	70.2	60.1	45.7	78.0	92.2	58.0	56.8	55.3	54.0	49.5	47.2
1 Meter 1 West Back	0	20Jan 09 12:39:00	60.0	53.1	70.9	62.0	46.7	80.4	87.4	58.3	57.0	54.8	53.5	51.9	49.3
1 Meter 1 West Back	0	20Jan 09 12:40:00	60.0	52.5	70.3	72.8	46.4	97.0	96.9	59.2	53.6	51.8	50.8	49.4	47.5
1 Meter 1 West Back	0	20Jan 09 12:41:00	60.0	53.5	71.3	76.7	42.5	98.3	102.2	57.0	52.9	51.3	50.0	47.2	44.1
1 Meter 1 West Back	0	20Jan 09 12:42:00	60.0	48.1	65.9	59.8	43.7	76.1	90.9	55.4	52.2	48.6	47.2	45.8	44.4
1 Meter 1 West Back	0	20Jan 09 12:43:00	60.0	49.2	67.0	62.7	42.8	81.4	87.4	56.6	52.4	50.2	48.9	46.8	44.1
1 Meter 1 West Back	0	20Jan 09 12:44:00	60.0	51.3	69.1	67.2	43.0	80.5	90.9	59.6	54.8	51.2	48.9	47.0	44.6
1 Meter 1 West Back	0	20Jan 09 12:45:00	60.0	53.9	71.6	66.5	44.5	79.8	87.4	63.6	55.8	54.4	53.3	51.3	45.9
1 Meter 1 West Back	0	20Jan 09 12:46:00	60.0	51.2	69.0	59.4	45.9	76.3	90.9	56.6	53.7	52.7	52.0	50.2	47.6
1 Meter 1 West Back	0	20Jan 09 12:47:00	60.0	51.4	69.2	59.9	46.9	78.4	84.9	56.6	53.9	52.7	51.8	50.6	48.5
1 Meter 1 West Back	0	20Jan 09 12:48:00	60.0	51.4	69.2	64.2	46.4	82.3	95.3	59.1	53.4	51.5	50.7	49.6	48.1
1 Meter 1 West Back	0	20Jan 09 12:49:00	60.0	51.6	69.4	66.2	44.8	87.4	90.9	60.1	54.9	51.8	50.3	48.4	46.3
1 Meter 1 West Back	0	20Jan 09 12:50:00	60.0	48.3	66.1	61.3	42.9	78.4	89.3	55.6	51.5	49.7	48.2	46.0	44.1
1 Meter 1 West Back	0	20Jan 09 12:51:00	60.0	49.6	67.4	63.2	43.5	80.5	89.3	55.9	53.5	51.3	49.7	47.0	44.4
1 Meter 1 West Back	0	20Jan 09 12:52:00	60.0	49.2	67.0	57.0	44.4	69.9	83.3	54.1	52.1	50.9	50.1	48.3	45.8
1 Meter 1 West Back	0	20Jan 09 12:53:00	60.0	51.1	68.9	64.3	45.5	80.4	90.9	58.1	53.9	51.9	50.9	49.0	46.6
1 Meter 1 West Back	0	20Jan 09 12:54:00	60.0	54.8	72.6	67.0	45.3	80.4	89.3	65.6	57.3	54.6	53.2	51.0	47.8
1 Meter 1 West Back	0	20Jan 09 12:55:00	60.0	54.5	72.3	62.0	48.0	75.5	89.3	59.0	57.7	56.8	56.0	53.1	49.5
1 Meter 1 West Back	0	20Jan 09 12:56:00	60.0	49.5	67.3	57.9	45.5	73.1	87.4	54.7	51.7	50.4	49.8	48.8	47.1
1 Meter 1 West Back	0	20Jan 09 12:57:00	60.0	52.4	70.1	62.7	45.4	74.5	90.9	57.8	56.6	55.5	52.9	50.1	47.2
1 Meter 1 West Back	0	20Jan 09 12:58:00	60.0	50.1	67.8	58.0	41.5	73.6	89.3	56.0	53.9	52.4	51.0	48.4	44.5
1 Meter 1 West Back	0	20Jan 09 12:59:00	60.0	48.1	65.9	58.6	41.8	72.6	84.9	53.4	51.7	50.6	49.0	46.5	43.5
1 Meter 1 West Back	0	20Jan 09 13:00:00	60.0	50.9	68.7	61.1	45.0	83.5	90.9	56.7	54.0	53.0	51.6	49.5	47.0
1 Meter 1 West Back	0	20Jan 09 13:01:00	60.0	50.9	68.7	60.4	46.4	72.9	87.4	53.8	52.8	51.8	51.4	50.5	48.7
1 Meter 1 West Back	0	20Jan 09 13:02:00	60.0	50.2	67.9	53.4	46.1	66.4	87.4	52.9	52.0	51.5	51.0	50.0	47.9
1 Meter 1 West Back	0	20Jan 09 13:03:00	60.0	51.4	69.2	61.8	46.9	73.6	89.3	57.1	54.2	52.9	51.9	50.2	48.3
1 Meter 1 West Back	0	20Jan 09 13:04:00	60.0	49.1	66.9	63.0	43.1	74.6	90.9	54.8	50.5	49.2	48.2	47.3	45.0
1 Meter 1 West Back	0	20Jan 09 13:05:00	60.0	59.9	77.6	73.9	48.8	93.9	97.6	66.8	65.5	63.1	59.7	54.8	51.4
1 Meter 1 West Back	0	20Jan 09 13:06:00	60.0	53.4	71.1	64.5	47.5	77.0	89.3	58.8	55.6	54.4	53.7	52.5	50.0
1 Meter 1 West Back	0	20Jan 09 13:07:00	60.0	54.3	72.1	64.5	48.1	79.8	87.4	59.8	57.9	56.2	55.0	53.0	50.3
1 Meter 1 West Back	0	20Jan 09 13:08:00	60.0	57.8	75.6	67.7	49.0	86.6	90.9	63.7	61.0	59.6	58.5	56.7	53.0
1 Meter 1 West Back	0	20Jan 09 13:09:00	60.0	55.9	73.7	67.0	46.2	80.8	90.9	62.7	59.3	57.3	56.0	54.4	51.4
1 Meter 1 West Back	0	20Jan 09 13:10:00	60.0	56.1	73.9	65.9	47.3	80.6	89.3	62.9	60.1	58.0	57.0	54.3	49.6
1 Meter 1 West Back	0	20Jan 09 13:11:00	60.0	56.5	74.2	64.9	48.6	89.3	90.9	62.3	60.1	58.5	57.0	55.1	51.4
1 Meter 1 West Back	0	20Jan 09 13:12:00	60.0	55.1	72.9	70.0	43.1	91.5	93.4	63.7	60.8	57.6	54.0	48.7	45.4
1 Meter 1 West Back	0	20Jan 09 13:13:00	60.0	50.5	68.3	59.1	44.0	76.5	90.9	57.5	54.3	51.9	50.4	48.8	46.3
1 Meter 1 West Back	0	20Jan 09 13:14:00	60.0	51.2	69.0	59.6	47.1	75.9	89.3	56.6	54.5	52.5	51.3	50.0	48.3
1 Meter 1 West Back	0	20Jan 09 13:15:00	60.0	51.9	69.6	60.5	47.4	78.1	87.4	56.8	54.7	53.6	52.7	50.9	48.5
1 Meter 1 West Back	0	20Jan 09 13:16:00	60.0	51.7	69.4	62.6	47.9	86.0	93.4	56.8	53.7	52.7	52.1	50.8	49.0
1 Meter 1 West Back	0	20Jan 09 13:17:00	60.0	51.9	69.6	62.1	47.3	84.1	87.4	58.7	53.9	52.6	51.9	50.7	48.7
1 Meter 1 West Back	0	20Jan 09 13:18:00	60.0	54.6	72.4	62.6	47.8	80.3	92.2	60.3	58.8	57.3	55.9	52.2	49.5
1 Meter 1 West Back	0	20Jan 09 13:19:00	60.0	54.9	72.6	75.0	47.4	96.5	99.4	61.7	56.9	54.5	53.1	50.2	48.3
1 Meter 1 West Back	0	20Jan 09 13:20:00	60.0	52.6	70.4	61.4	46.4	75.5	89.3	58.6	56.5	54.2	52.8	51.2	48.1
1 Meter 1 West Back	0	20Jan 09 13:21:00	60.0	48.4	66.2	59.1	44.8	73.8	93.4	54.4	50.5	49.5	48.8	47.4	45.7
1 Meter 1 West Back	0	20Jan 09 13:22:00	60.0	52.2	70.0	58.9	45.8	74.3	89.3	58.3	56.7	54.4	53.0	50.2	47.8
1 Meter 1 West Back	0	20Jan 09 13:23:00	60.0	60.1	77.8	73.0	47.9	80.8	90.9	68.9	65.4	62.1	59.3	54.1	50.4
1 Meter 1 West Back	0	20Jan 09 13:24:00	60.0	51.8	69.5	60.0	46.1	74.1	84.9	57.3	55.2	53.8	52.7	50.4	47.6
1 Meter 1 West Back	0	20Jan 09 13:25:00	60.0	51.4	69.2	56.6	47.9	72.3	87.4	55.1	54.1	53.0	52.2	50.8	49.1
1 Meter 1 West Back	0	20Jan 09 13:26:00	60.0	51.3	69.0	61.9	48.0	75.3	89.3	55.9	52.8	52.2	51.7	50.6	49.1
1 Meter 1 West Back	0	20Jan 09 13:27:00	60.0	53.0	70.8	64.5	48.0	74.5	84.9	57.9	55.3	53.9	53.3	52.1	50.4
1 Meter 1 West Back	0	20Jan 09 13:28:00	60.0	52.4	70.2	62.9	48.1	79.2	90.9	56.9	54.1	53.3	52.8	51.8	50.1
1 Meter 1 West Back	0	20Jan 09 13:29:00	60.0	53.0	70.8	72.3	47.8	92.1	96.2	57.0	54.0	52.9	52.4	51.4	49.4
1 Meter 1 West Back	0	20Jan 09 13:30:00	60.0	52.5	70.3	63.7	46.1	85.6	89.3	58.2	55.1	53.9	53.1	51.6	48.5
1 Meter 1 West Back	0	20Jan 09 13:31:00	60.0	52.3	70.0	62.8	45.9	83.2	89.3	56.9	55.0	53.9	53.1	51.3	48.5
1 Meter 1 West Back	0	20Jan 09 13:32:00	60.0	53.1	70.8	61.0	47.9	78.1	90.9	57.7	56.1	54.7	53.8	52.3	49.5
1 Meter 1 West Back	0	20Jan 09 13:33:00	60.0	52.9	70.7	62.9	48.1	75.4	93.4	58.8	55.2	53.9	53.1	51.9	49.9
1 Meter 1 West Back	0	20Jan 09 13:34:00	60.0	52.2	70.0	64.9	47.9	78.4	89.3	59.0	55.6	53.3	51.9	50.3	48.7
1 Meter 1 West Back	0	20Jan 09 13:35:00	60.0	49.5	67.3	59.6	46.0	80.1	87.4	53.2	50.9	50.3	49.8	49.1	47.3
1 Meter 1 West Back	0	20Jan 09 13:36:00	60.0	48.7	66.5	54.4	46.5	69.0	84.9	51.4	50.0	49.6	49.1	48.5	47.4
1 Meter 1 West Back	0	20Jan 09 13:37:00	60.0	52.5	70.2	58.5	47.3	75.9	93.4	57.6	56.5	55.5	53.5	50.3	48.3
1 Meter 1 West Back	0	20Jan 09 13:38:00	60.0	54.2	72.0	58.9	48.8	70.9	90.9	58.4	57.6	56.9	56.0	52.6	50.6
1 Meter 1 West Back	0	20Jan 09 13:39:00	60.0	48.5	66.2	51.8	46.3	67.0	87.4	50.7	49.9	49.4	49.0	48.3	47.2
1 Meter 1 West Back	0	20Jan 09 13:40:00	60.0	53.3	71.1	62.1	45.5	73.5	87.4	60.6	57.8	56.0	54.8	48.8	46.8
1 Meter 1 West Back	0	20Jan 09 13:41:00	60.0	50.9	68.7	66.3	44.9	86.9	87.4	56.2	53.5	52.2	51.4	49.8	46.4
1 Meter 1 West Back	0	20Jan 09 13:42:00	60.0	57.5	75.2	67.9	48.5	84.6	90.9	65.1	61.8	59.8	58.2	54.7	49.8
1 Meter 1 West Back	0	20Jan 09 13:43:00	60.0	59.6	77.4	66.8	51.6	81.9	90.9	64.4	62.8	61.5	60.4	58.8	55.2
1 Meter 1 West Back	0	20Jan 09 13:44:00	60.0	58.8	76.5	66.5	51.6	81.9	90.9	64.6	62.5	60.8	59.3	57.4	55.0
1 Meter 1 West Back	0	20Jan 09 13:45:00	60.0	57.6	75.4	66.9	48.5	82.1	94.4	63.9	60.9	59.5	58.6	56.6	50.7
1 Meter 1 West Back	0	20Jan 09 13:46:00	60.0	55.0	72.8	63.6	48.3	79.1	90.9	61.7	58.7	55.5	54.8	53.8	50.3
1 Meter 1 West Back	0	20Jan 09 13:47:00	60.0	59.6	77.4	67.8	53.1	81.7	87.4	65.2	63.1	61.3	60.2	58.3	55.8
1 Meter 1 West Back	0	20Jan 09 13:48:00	60.0	59.1	76.8	67.2	50.9	84.5	92.2	65.9	63.9	60.8	59.3	56.9	52.9
1 Meter 1 West Back	0	20Jan 09 13:49:00	60.0	54.1	71.9	59.5	49.5	73.9	89.3	57.9	56.6	55.9	55.3	53.7	50.7
1 Meter 1 West Back	0	20Jan 09 13:50:00	60.0	52.0	69.7	63.2	47.3	80.4	89.3	57.3	53.9	52.9	52.4	51.2	48.8
1 Meter 1 West Back	0	20Jan 09 13:51:00	60.0	54.3	72.0	63.0	47.6	78.0	92.2	60.8	56.7	55.6	54.7	53.1	51.1
1 Meter 1 West Back	0	20Jan 09 13:52:00	60.0	52.8	70.6	64.9	45.4	81.7	87.4	62.3	56.9	52.4	50.6	48.9	47.1
1 Meter 1 West Back	0	20Jan 09 13:53:00	60.0	55.8	73.6	67.6	44.5	85.0	90.9	66.1	61.7	55.6	51.8	49.6	47.2
1 Meter 1 West Back	0	20Jan 09 13:54:00	60.0	58.8	76.6	68.9	44.4	86.0	89.3	66.9	64.8	62.3	58.8	52.1	48.0
1 Meter 1 West Back	0	20Jan 09 13:55:00	60.0	57.5	75.2	64.9	48.5	81.0	90.9	63.0	60.9	59.5	58.3	56.3	52.4
1 Meter 1 West Back	0	20Jan 09 13:56:00	60.0	58.0	75.8	67.3	47.4	81.5	87.4	64.0	61.5	60.0	58.9	56.5	52.0
1 Meter 1 West Back	0	20Jan 09 13:57:00	60.0	60.4	78.2	70.7	51.7	88.9	87.4	67.6	64.2	61.9	60.4	58.2	55.2
1 Meter 1 West Back	0	20Jan 09 13:58:00	60.0	59.9	77.7	71.9	49.4	86.9	87.4	65.6	63.7	62.2	60.7	58.1	54.2
1 Meter 1 West Back	0	20Jan 09 13:59:00	60.0	58.3	76.1	64.9	52.4	82.1	93.4	62.5	60.9	60.0	59.3	57.6	54.2
1 Meter 1 West Back	0	20Jan 09 14:00:00	60.0	60.3	78.0	68.7	51.1	84.6	88.4	66.4	63.9	61.9	60.8	58.8	54.8
1 Meter 1 West Back	0	20Jan 09 14:01:00	60.0	56.5	74.2	68.4	46.1	89.6	89.3	63.8	61.1	58.7	57.4	51.8	47.6
1 Meter 1 West Back	0	20Jan 09 14:02:00	60.0	50.2	67.9	57.6	43.6	77.2	84.9	53.8	52.5	51.8	51.3	50.0	46.2
1 Meter 1 West Back	0	20Jan 09 14:03:00	60.0	49.9	67.7	58.2	44.9	73.7	90.9	54.7	53.1	51.9	50.9	48.5	45.9
1 Meter 1 West Back	0	20Jan 09 14:04:00	60.0	47.8	65.6	60.7	43.9	73.9	90.9	52.4	50.6	49.0	47.7	46.5	45.1
1 Meter 1 West Back	0	20Jan 09 14:05:00	60.0	47.7	65.5	52.1	44.5	67.0	84.9	51.3	49.7	48.7	48.1	47.4	45.6
1 Meter 1 West Back	0	20Jan 09 14:06:00	60.0	50.0	67.8	56.6	45.0	69.2	84.9	54.6	53.0	51.6	50.7	49.3	46.5
1 Meter 1 West Back	0	20Jan 09 14:07:00	60.0	52.1	69.8	60.7	45.2	75.7	90.9	57.2	55.2	54.1	52.9	50.9	47.3
1 Meter 1 West Back	0	20Jan 09 14:08:00	60.0	52.7	70.5	64.4	44.6	76.0	87.4	59.6	56.4	54.9	53.3	50.2	46.6

1 Meter 1 West Back	0	20Jan 09 14:09:00	60.0	51.0	68.8	56.7	44.4	72.5	87.4	55.1	54.4	53.5	51.9	49.6	47.5
1 Meter 1 West Back	0	20Jan 09 14:10:00	60.0	57.2	75.0	67.0	44.9	83.1	90.9	63.9	61.6	59.6	57.8	55.2	49.5
1 Meter 1 West Back	0	20Jan 09 14:11:00	60.0	49.9	67.7	59.5	46.0	77.1	87.4	54.8	52.3	51.2	50.5	49.1	46.7
1 Meter 1 West Back	0	20Jan 09 14:12:00	60.0	51.9	69.7	57.9	46.4	79.1	90.9	57.5	55.8	54.6	52.9	49.7	47.4
1 Meter 1 West Back	0	20Jan 09 14:13:00	60.0	51.9	69.7	59.4	45.1	77.5	90.9	57.9	56.4	53.9	52.1	49.9	47.1
1 Meter 1 West Back	0	20Jan 09 14:14:00	60.0	57.4	75.1	74.9	44.5	86.5	89.3	68.3	56.2	54.9	54.3	51.5	47.4
1 Meter 1 West Back	0	20Jan 09 14:15:00	60.0	51.2	69.0	67.6	43.9	82.1	87.4	57.3	54.4	52.3	49.3	47.3	45.4
1 Meter 1 West Back	0	20Jan 09 14:16:00	60.0	56.1	73.9	76.0	43.4	99.6	98.8	64.8	58.9	56.0	53.8	49.2	45.0
1 Meter 1 West Back	0	20Jan 09 14:17:00	60.0	56.2	74.0	72.9	45.7	93.5	94.4	64.9	60.6	56.7	54.0	50.7	47.1
1 Meter 1 West Back	0	20Jan 09 14:18:00	60.0	56.2	73.9	68.2	43.7	88.7	90.1	64.2	61.9	58.6	56.1	51.0	45.6
1 Meter 1 West Back	0	20Jan 09 14:19:00	60.0	60.9	78.6	72.6	44.5	87.8	93.4	69.8	66.8	62.8	59.2	54.4	46.9
1 Meter 1 West Back	0	20Jan 09 14:20:00	60.0	48.7	66.5	57.0	43.7	74.5	90.9	54.5	51.1	49.9	49.4	47.9	44.8
1 Meter 1 West Back	0	20Jan 09 14:21:00	60.0	54.2	72.0	64.8	43.7	83.1	87.4	61.6	59.0	56.7	54.8	51.3	44.8
1 Meter 1 West Back	0	20Jan 09 14:22:00	60.0	47.9	65.7	56.8	43.1	76.8	87.4	54.6	51.5	49.0	48.0	46.1	44.2
1 Meter 1 West Back	0	20Jan 09 14:23:00	60.0	50.5	68.3	62.6	44.6	75.0	90.9	59.4	54.2	50.0	48.9	47.6	45.7
1 Meter 1 West Back	0	20Jan 09 14:24:00	60.0	53.6	71.3	61.0	46.0	75.1	89.3	59.6	58.0	55.9	54.3	51.3	48.3
1 Meter 1 West Back	0	20Jan 09 14:25:00	60.0	50.0	67.8	56.0	44.6	74.7	96.2	54.4	52.9	51.6	50.6	49.1	46.7
1 Meter 1 West Back	0	20Jan 09 14:26:00	60.0	51.5	69.3	62.5	45.0	79.1	87.4	56.7	54.8	53.5	52.6	49.8	46.8
1 Meter 1 West Back	0	20Jan 09 14:27:00	60.0	52.6	70.3	63.2	47.8	74.8	90.9	58.6	55.3	53.8	52.7	51.1	49.2
1 Meter 1 West Back	0	20Jan 09 14:28:00	60.0	54.0	71.7	60.2	48.2	73.3	89.3	58.1	56.5	55.8	55.3	53.1	50.1
1 Meter 1 West Back	0	20Jan 09 14:29:00	60.0	52.8	70.6	59.6	49.6	71.7	89.3	57.1	55.0	53.9	53.2	52.1	50.4
1 Meter 1 West Back	0	20Jan 09 14:30:00	60.0	53.4	71.2	59.6	49.5	73.2	94.4	57.6	56.2	54.9	54.1	52.6	50.4
1 Meter 1 West Back	0	20Jan 09 14:31:00	60.0	51.8	69.6	62.3	46.8	78.0	87.4	55.5	54.0	53.3	52.6	51.1	48.0
1 Meter 1 West Back	0	20Jan 09 14:32:00	60.0	53.9	71.6	75.8	44.3	98.5	100.5	58.7	55.2	52.1	50.0	47.7	45.2
1 Meter 1 West Back	0	20Jan 09 14:33:00	60.0	50.9	68.7	61.6	44.5	79.2	89.3	57.8	55.3	52.9	51.0	48.4	45.4
1 Meter 1 West Back	0	20Jan 09 14:34:00	60.0	50.5	68.3	61.5	45.2	76.5	87.4	57.4	53.9	51.8	50.5	48.1	46.3
1 Meter 1 West Back	0	20Jan 09 14:35:00	60.0	50.3	68.1	59.1	45.7	75.5	93.4	55.2	53.1	52.0	51.0	49.0	46.9
1 Meter 1 West Back	0	20Jan 09 14:36:00	60.0	55.1	72.9	62.1	46.5	77.7	94.4	60.0	58.1	57.1	56.6	54.7	48.3
1 Meter 1 West Back	0	20Jan 09 14:37:00	60.0	55.1	72.9	63.6	47.3	78.3	93.4	60.1	58.9	58.1	57.3	52.6	48.4
1 Meter 1 West Back	0	20Jan 09 14:38:00	60.0	53.4	71.1	63.1	47.5	79.6	96.9	59.1	56.7	54.8	53.8	51.8	49.6
1 Meter 1 West Back	0	20Jan 09 14:39:00	60.0	54.0	71.8	65.5	49.1	82.2	89.3	59.9	56.6	55.3	54.2	52.5	51.0
1 Meter 1 West Back	0	20Jan 09 14:40:00	60.0	58.0	75.7	65.3	47.1	77.1	89.3	64.6	63.3	61.3	59.1	54.6	48.8
1 Meter 1 West Back	0	20Jan 09 14:41:00	60.0	53.6	71.4	62.1	49.0	78.3	93.4	59.3	56.5	54.8	53.8	52.4	50.6
1 Meter 1 West Back	0	20Jan 09 14:42:00	60.0	52.4	70.1	60.8	45.8	77.7	89.3	59.4	56.6	54.7	52.6	50.2	46.8
1 Meter 1 West Back	0	20Jan 09 14:43:00	60.0	51.6	69.3	66.1	43.5	86.3	90.9	59.8	55.2	52.9	51.5	47.6	45.1
1 Meter 1 West Back	0	20Jan 09 14:44:00	60.0	51.3	69.1	61.7	44.5	80.3	90.9	57.7	55.1	53.8	52.5	48.4	45.7
1 Meter 1 West Back	0	20Jan 09 14:45:00	60.0	57.9	75.6	64.1	46.6	82.5	89.3	63.6	62.6	61.4	59.7	55.4	48.3
1 Meter 1 West Back	0	20Jan 09 14:46:00	60.0	50.9	68.7	62.6	45.8	81.1	92.2	59.8	53.4	51.2	50.0	48.2	46.6
1 Meter 1 West Back	0	20Jan 09 14:47:00	60.0	50.8	68.5	61.7	45.8	78.6	94.4	57.5	53.3	51.9	50.8	49.0	47.1
1 Meter 1 West Back	0	20Jan 09 14:48:00	60.0	50.1	67.9	60.6	44.8	75.6	95.3	54.9	52.7	51.4	50.5	49.1	46.6
1 Meter 1 West Back	0	20Jan 09 14:49:00	60.0	54.8	72.6	75.3	44.1	87.8	89.3	63.0	54.6	51.3	49.3	47.4	45.5
1 Meter 1 West Back	0	20Jan 09 14:50:00	60.0	50.1	67.8	59.2	44.3	72.8	84.9	56.7	53.7	52.0	51.0	47.6	45.4
1 Meter 1 West Back	0	20Jan 09 14:51:00	60.0	49.4	67.1	60.5	44.1	78.2	89.3	55.6	52.8	51.4	50.1	47.3	44.9
1 Meter 1 West Back	0	20Jan 09 14:52:00	60.0	54.3	72.0	65.3	42.8	78.2	89.3	62.7	59.0	56.1	54.5	49.9	45.1
1 Meter 1 West Back	0	20Jan 09 14:53:00	60.0	54.3	72.1	67.0	46.2	80.8	87.4	62.2	59.3	58.1	52.5	49.1	47.0
1 Meter 1 West Back	0	20Jan 09 14:54:00	60.0	49.2	67.0	53.4	46.3	68.1	84.9	52.6	51.2	50.3	49.7	48.8	47.3
1 Meter 1 West Back	0	20Jan 09 14:55:00	60.0	52.2	70.0	68.3	46.8	85.0	92.2	56.8	54.8	54.0	53.1	50.2	48.2
1 Meter 1 West Back	0	20Jan 09 14:56:00	60.0	50.6	68.4	55.7	47.7	71.3	87.4	54.4	52.6	51.6	50.9	50.0	48.7
1 Meter 1 West Back	0	20Jan 09 14:57:00	60.0	52.1	69.9	60.9	46.5	76.2	84.9	58.1	54.8	53.6	52.8	50.9	48.0
1 Meter 1 West Back	0	20Jan 09 14:58:00	60.0	51.9	69.7	59.8	47.0	73.0	87.4	56.3	54.8	53.5	52.6	50.9	48.8
1 Meter 1 West Back	0	20Jan 09 14:59:00	60.0	52.5	70.2	62.3	47.8	76.5	92.2	57.0	54.8	53.8	53.0	51.5	49.3
1 Meter 1 West Back	0	20Jan 09 15:00:00	60.0	52.2	70.0	59.7	48.3	75.8	87.4	56.3	54.6	53.5	52.7	51.3	50.1
1 Meter 1 West Back	0	20Jan 09 15:01:00	60.0	54.6	72.4	62.2	50.2	83.7	92.2	57.9	56.7	56.1	55.7	54.3	51.1
1 Meter 1 West Back	0	20Jan 09 15:02:00	60.0	52.6	70.4	61.0	46.4	72.2	89.3	57.3	55.5	54.7	54.0	51.5	48.3
1 Meter 1 West Back	0	20Jan 09 15:03:00	60.0	48.5	66.3	57.1	45.0	70.0	84.9	51.1	49.9	49.6	49.2	48.3	46.4
1 Meter 1 West Back	0	20Jan 09 15:04:00	60.0	49.2	67.0	59.7	45.0	72.5	94.4	55.3	51.9	50.5	49.5	47.9	45.9
1 Meter 1 West Back	0	20Jan 09 15:05:00	60.0	49.9	67.7	60.1	45.8	74.1	84.9	53.0	51.8	51.2	50.7	49.4	47.1
1 Meter 1 West Back	0	20Jan 09 15:06:00	60.0	49.3	67.1	56.5	45.2	75.7	90.9	54.7	51.7	50.5	49.8	48.5	46.5
1 Meter 1 West Back	0	20Jan 09 15:07:00	60.0	49.7	67.5	61.0	45.0	80.1	90.9	54.9	52.1	50.8	50.3	48.6	45.8
1 Meter 1 West Back	0	20Jan 09 15:08:00	60.0	50.0	67.8	56.7	45.6	69.2	93.4	54.9	53.1	51.4	50.3	48.9	47.2
1 Meter 1 West Back	0	20Jan 09 15:09:00	60.0	51.8	69.5	65.7	47.3	81.5	89.3	59.2	53.6	52.1	51.1	50.0	48.3
1 Meter 1 West Back	0	20Jan 09 15:10:00	60.0	57.5	75.3	62.7	48.8	74.7	89.3	62.4	60.9	60.1	58.9	57.1	50.3
1 Meter 1 West Back	0	20Jan 09 15:11:00	60.0	53.6	71.3	75.5	45.9	97.2	100.0	58.3	53.6	52.2	51.5	49.9	47.1
1 Meter 1 West Back	0	20Jan 09 15:12:00	60.0	50.0	67.8	57.7	46.0	70.8	84.9	55.5	52.9	51.4	50.4	48.9	47.0
1 Meter 1 West Back	0	20Jan 09 15:13:00	60.0	50.8	68.6	56.5	46.3	72.6	84.9	55.4	53.9	52.6	51.7	49.6	47.5
1 Meter 1 West Back	0	20Jan 09 15:14:00	60.0	49.9	67.7	56.6	45.9	69.0	84.9	53.5	52.2	51.1	50.5	49.2	47.5
1 Meter 1 West Back	0	20Jan 09 15:15:00	60.0	54.4	72.2	60.6	46.5	73.5	90.9	59.9	58.8	57.3	55.5	51.9	48.2
1 Meter 1 West Back	0	20Jan 09 15:16:00	60.0	50.5	68.3	60.5	45.3	69.3	89.3	56.8	53.2	51.4	50.6	49.1	47.2
1 Meter 1 West Back	0	20Jan 09 15:17:00	60.0	53.0	70.8	63.8	46.1	80.2	89.3	60.8	56.6	54.0	52.7	50.8	47.8
1 Meter 1 West Back	0	20Jan 09 15:18:00	60.0	50.6	68.3	57.7	45.8	70.7	89.3	56.2	54.2	52.7	51.0	48.7	46.9
1 Meter 1 West Back	0	20Jan 09 15:19:00	60.0	50.4	68.2	57.3	45.3	69.0	84.9	54.8	52.4	51.6	51.0	50.0	47.1
1 Meter 1 West Back	0	20Jan 09 15:20:00	60.0	51.4	69.2	57.4	45.7	69.1	84.9	56.5	54.8	53.3	51.9	50.3	47.7
1 Meter 1 West Back	0	20Jan 09 15:21:00	60.0	55.3	73.1	62.2	47.7	75.5	87.4	60.8	58.8	57.7	56.4	54.0	49.6
1 Meter 1 West Back	0	20Jan 09 15:22:00	60.0	52.4	70.1	57.7	48.6	69.2	84.9	56.0	54.5	53.6	53.0	52.0	50.1
1 Meter 1 West Back	0	20Jan 09 15:23:00	60.0	53.1	70.8	66.7	46.9	82.0	87.4	58.1	56.7	55.3	53.6	51.1	48.5
1 Meter 1 West Back	0	20Jan 09 15:24:00	60.0	52.5	70.3	62.1	46.9	70.2	93.4	59.7	56.2	53.8	52.5	50.5	48.3
1 Meter 1 West Back	0	20Jan 09 15:25:00	60.0	51.0	68.8	58.6	45.2	67.0	84.9	56.9	54.5	53.0	51.8	49.8	46.3
1 Meter 1 West Back	0	20Jan 09 15:26:00	60.0	52.1	69.8	60.3	44.7	70.5	89.3	59.4	56.4	53.1	51.8	49.9	47.3
1 Meter 1 West Back	0	20Jan 09 15:27:00	60.0	50.8	68.6	58.6	46.1	73.7	92.2	54.5	52.9	52.2	51.6	50.3	47.6
1 Meter 1 West Back	0	20Jan 09 15:28:00	60.0	51.3	69.0	58.1	47.0	68.1	84.9	55.7	53.8	52.7	52.0	50.6	48.0
1 Meter 1 West Back	0	20Jan 09 15:29:00	60.0	50.8	68.5	67.3	46.7	83.1	87.4	56.5	52.7	51.0	49.8	48.6	47.4
1 Meter 1 West Back	0	20Jan 09 15:30:00	60.0	53.2	71.0	62.2	48.3	76.7	84.9	56.9	55.7	55.0	54.3	52.7	49.9
1 Meter 1 West Back	0	20Jan 09 15:31:00	60.0	56.3	74.1	60.9	51.7	76.2	87.4	59.0	58.2	57.6	57.2	56.3	53.3
1 Meter 1 West Back	0	20Jan 09 15:32:00	60.0	57.4	75.2	62.4	53.2	78.0	87.4	61.1	59.2	58.6	58.1	57.0	55.2
1 Meter 1 West Back	0	20Jan 09 15:33:00	60.0	57.1	74.8	65.7	52.2	77.7	87.4	59.5	58.7	58.2	57.8	57.0	54.8
1 Meter 1 West Back	0	20Jan 09 15:34:00	60.0	57.0	74.7	61.3	53.3	76.8	89.3	59.7	58.8	58.3	57.8	56.7	54.8
1 Meter 1 West Back	0	20Jan 09 15:35:00	60.0	58.6	76.4	64.9	53.7	83.8	88.4	62.9	61.7	60.4	59.0	57.5	56.0
1 Meter 1 West Back	0	20Jan 09 15:36:00	60.0	60.0	77.8	68.4	55.7	84.8	93.4	62.9	62.0	61.6	61.1	59.5	57.4
1 Meter 1 West Back	0	20Jan 09 15:37:00	60.0	60.1	77.9	64.6	55.4	79.6	92.2	62.9	62.1	61.6	61.1	59.9	57.5
1 Meter 1 West Back	0	20Jan 09 15:38:00	60.0	59.5	77.3	64.4	55.2	80.1	92.2	62.3	61.6	60.9	60.5	59.3	57.1
1 Meter 1 West Back	0	20Jan 09 15:39:00	60.0	64.2	81.9	74.8	57.1	97.6	100.5	68.6	67.6	66.9	66.1	62.4	59.1
1 Meter 1 West Back	0	20Jan 09 15:40:00	53.5	64.5	81.8	71.8	53.9	93.8	96.2	70.0	69.3	68.5	66.5	60.8	56.4

C:\LARDAV\SLMUTIL\20JAN_09.bin Interval Data

Site	Location	Meas Number	Date	Time	Duration	Leq	SEL	Lmax	Lmin	Peak	Uwpk	L(2)	L(8)	L(16)	L(25)	L(50)	L(90)
2	West at Bldg Footpri	0	20Jan 09	09:31:51	60.0	63.1	80.9	81.0	48.6	105.1	106.8	72.8	67.0	63.4	60.0	55.4	50.6
2	West at Bldg Footpri	0	20Jan 09	09:32:51	60.0	59.2	77.0	75.9	49.2	91.2	93.5	66.5	62.7	60.5	58.9	55.8	51.1
2	West at Bldg Footpri	0	20Jan 09	09:33:51	60.0	59.6	77.4	71.9	48.9	91.0	94.5	67.8	64.1	61.7	59.8	55.9	51.7
2	West at Bldg Footpri	0	20Jan 09	09:34:52	60.0	66.4	84.1	82.9	48.5	103.7	103.7	75.7	70.1	68.0	66.4	59.0	52.4
2	West at Bldg Footpri	0	20Jan 09	09:35:51	60.0	62.6	80.4	78.2	48.5	93.5	94.5	69.3	66.3	64.3	63.1	59.5	50.9
2	West at Bldg Footpri	0	20Jan 09	09:36:51	60.0	61.0	78.8	74.0	49.9	87.8	93.5	67.2	64.9	63.5	62.0	58.3	51.9
2	West at Bldg Footpri	0	20Jan 09	09:37:51	60.0	64.3	82.1	76.1	51.0	92.0	95.4	73.1	68.3	66.3	64.9	60.1	53.4
2	West at Bldg Footpri	0	20Jan 09	09:38:51	60.0	73.2	91.0	94.4	50.4	115.7	114.7	80.8	77.0	73.4	70.7	65.5	56.0
2	West at Bldg Footpri	0	20Jan 09	09:39:51	60.0	67.4	85.2	82.9	52.4	102.8	103.7	75.6	71.3	68.7	67.3	64.1	56.1
2	West at Bldg Footpri	0	20Jan 09	09:40:51	60.0	60.9	78.7	72.1	49.7	91.6	94.5	68.4	65.9	63.9	61.6	56.7	52.5
2	West at Bldg Footpri	0	20Jan 09	09:41:51	60.0	63.9	81.7	87.1	50.6	105.7	107.7	68.6	63.6	61.1	59.4	55.9	52.3
2	West at Bldg Footpri	0	20Jan 09	09:42:51	60.0	59.6	77.4	70.0	51.5	89.3	93.5	65.2	62.6	61.4	60.5	58.6	54.4
2	West at Bldg Footpri	0	20Jan 09	09:43:51	60.0	60.7	78.5	75.5	50.6	94.0	93.5	65.3	63.6	62.4	61.5	59.4	55.0
2	West at Bldg Footpri	0	20Jan 09	09:44:51	60.0	61.1	78.9	75.2	51.1	94.1	93.5	68.7	64.4	62.5	61.2	58.3	54.2
2	West at Bldg Footpri	0	20Jan 09	09:45:51	60.0	62.4	80.2	71.4	50.9	86.6	89.4	68.8	66.8	65.7	64.4	59.0	54.6
2	West at Bldg Footpri	0	20Jan 09	09:46:51	60.0	66.1	83.9	73.0	51.9	89.7	91.0	71.8	70.5	69.4	68.1	64.4	57.0
2	West at Bldg Footpri	0	20Jan 09	09:47:51	60.0	64.4	82.1	78.9	50.6	89.8	93.5	71.0	68.0	66.3	64.7	60.7	54.6
2	West at Bldg Footpri	0	20Jan 09	09:48:51	60.0	62.7	80.5	79.0	51.7	94.6	97.0	69.4	66.0	64.3	62.8	59.9	55.5
2	West at Bldg Footpri	0	20Jan 09	09:49:51	60.0	63.5	81.3	75.1	52.3	91.3	92.3	71.2	67.6	65.5	63.9	61.1	56.5
2	West at Bldg Footpri	0	20Jan 09	09:50:51	60.0	61.8	79.6	73.9	51.0	88.8	92.3	69.3	65.4	63.6	62.2	59.5	55.3
2	West at Bldg Footpri	0	20Jan 09	09:51:51	60.0	61.4	79.1	76.7	50.2	93.3	98.9	67.8	64.8	63.1	61.8	59.2	54.4
2	West at Bldg Footpri	0	20Jan 09	09:52:51	60.0	61.9	79.7	77.8	51.1	92.7	95.4	71.1	64.1	62.1	60.7	58.3	54.2
2	West at Bldg Footpri	0	20Jan 09	09:53:51	60.0	60.2	77.9	68.6	51.2	90.8	92.3	65.6	64.3	63.1	61.5	58.5	54.0
2	West at Bldg Footpri	0	20Jan 09	09:54:51	60.0	61.9	79.7	77.5	48.4	91.8	92.3	67.3	66.0	64.8	62.6	58.1	51.9
2	West at Bldg Footpri	0	20Jan 09	09:55:51	60.0	61.7	79.5	76.5	47.9	94.0	93.5	71.5	66.3	62.5	59.3	55.8	50.4
2	West at Bldg Footpri	0	20Jan 09	09:56:51	60.0	76.0	93.8	87.1	50.2	102.6	103.0	84.3	82.1	79.9	77.2	63.3	53.8
2	West at Bldg Footpri	0	20Jan 09	09:57:51	60.0	77.9	95.7	86.0	55.1	99.8	100.1	84.0	81.8	80.4	79.3	76.9	64.9
2	West at Bldg Footpri	0	20Jan 09	09:58:51	60.0	66.9	84.6	71.7	52.5	93.8	93.5	70.7	69.7	69.0	68.4	67.1	56.3
2	West at Bldg Footpri	0	20Jan 09	09:59:51	60.0	63.6	81.4	76.4	49.9	90.8	92.3	70.4	68.7	67.7	66.3	55.1	51.4
2	West at Bldg Footpri	0	20Jan 09	10:00:51	60.0	60.3	78.1	74.1	47.4	103.0	103.7	68.8	66.4	61.1	59.1	55.7	50.9
2	West at Bldg Footpri	0	20Jan 09	10:01:51	60.0	68.6	86.3	75.9	51.4	93.0	98.3	71.8	70.7	70.0	69.5	68.5	65.6
2	West at Bldg Footpri	0	20Jan 09	10:02:51	60.0	68.4	86.2	73.0	53.6	89.8	91.0	71.7	70.7	70.0	69.7	68.5	63.2
2	West at Bldg Footpri	0	20Jan 09	10:03:51	60.0	69.5	87.3	74.3	65.1	95.0	95.4	73.0	71.6	70.7	70.1	69.2	67.1
2	West at Bldg Footpri	0	20Jan 09	10:04:51	60.0	70.2	88.0	74.7	66.0	90.1	91.0	73.6	72.1	71.4	70.9	70.0	67.9
2	West at Bldg Footpri	0	20Jan 09	10:05:51	60.0	68.6	86.4	75.6	48.2	94.2	94.5	73.4	72.3	71.6	71.0	68.4	50.5
2	West at Bldg Footpri	0	20Jan 09	10:06:51	60.0	70.9	88.7	74.5	62.0	92.6	93.5	73.8	72.9	72.4	71.9	70.8	67.8
2	West at Bldg Footpri	0	20Jan 09	10:07:51	60.0	71.4	89.2	77.1	66.4	90.7	91.0	74.5	73.5	72.8	72.3	71.1	68.8
2	West at Bldg Footpri	0	20Jan 09	10:08:51	60.0	71.1	88.8	75.9	66.2	91.5	91.0	74.1	73.4	72.7	72.1	70.7	68.1
2	West at Bldg Footpri	0	20Jan 09	10:09:51	60.0	68.8	86.5	75.5	48.9	92.3	94.5	73.0	72.3	71.6	71.1	69.1	51.4
2	West at Bldg Footpri	0	20Jan 09	10:10:51	60.0	53.4	71.2	69.7	48.2	87.1	93.5	59.6	55.1	53.7	52.9	51.6	49.5
2	West at Bldg Footpri	0	20Jan 09	10:11:51	60.0	54.8	72.6	71.3	48.1	88.2	94.5	62.2	57.5	55.0	54.0	52.5	49.8
2	West at Bldg Footpri	0	20Jan 09	10:12:51	60.0	53.6	71.4	68.2	48.4	85.1	93.5	60.4	55.9	54.2	53.2	51.5	49.6
2	West at Bldg Footpri	0	20Jan 09	10:13:51	60.0	55.7	73.5	66.4	48.2	85.1	87.5	62.6	59.7	57.6	55.9	53.3	50.3
2	West at Bldg Footpri	0	20Jan 09	10:14:51	60.0	54.7	72.5	70.1	47.1	91.7	93.5	60.4	58.3	56.6	55.3	52.8	49.4
2	West at Bldg Footpri	0	20Jan 09	10:15:51	60.0	63.6	81.3	68.9	46.6	84.2	90.2	67.1	66.5	65.9	65.6	64.1	51.0
2	West at Bldg Footpri	0	20Jan 09	10:16:51	60.0	60.5	78.2	83.2	46.1	100.0	101.9	66.0	58.3	55.0	53.5	51.2	48.3
2	West at Bldg Footpri	0	20Jan 09	10:17:51	60.0	54.5	72.2	66.2	46.5	81.8	87.5	61.1	57.9	55.9	54.5	52.5	49.2
2	West at Bldg Footpri	0	20Jan 09	10:18:51	60.0	55.2	73.0	67.9	47.7	90.6	89.4	63.5	58.1	55.6	54.4	52.6	50.7
2	West at Bldg Footpri	0	20Jan 09	10:19:51	60.0	61.5	79.2	80.4	46.9	97.3	97.0	69.7	63.1	59.2	57.5	53.5	49.4
2	West at Bldg Footpri	0	20Jan 09	10:20:51	60.0	60.2	78.0	74.7	45.5	90.8	87.5	69.2	64.2	60.4	59.2	56.1	50.3
2	West at Bldg Footpri	0	20Jan 09	10:21:51	60.0	58.3	76.1	74.7	47.3	88.6	92.3	66.4	60.6	57.7	55.5	53.2	49.8
2	West at Bldg Footpri	0	20Jan 09	10:22:51	60.0	60.2	77.9	75.7	46.1	87.6	89.4	70.7	64.0	59.3	56.4	52.2	48.2
2	West at Bldg Footpri	0	20Jan 09	10:23:51	60.0	59.8	77.5	78.7	46.6	93.4	94.5	65.9	60.7	59.1	57.6	53.7	49.4
2	West at Bldg Footpri	0	20Jan 09	10:24:51	60.0	61.8	79.6	70.0	45.7	82.8	87.5	68.5	67.1	66.1	63.5	56.1	49.1
2	West at Bldg Footpri	0	20Jan 09	10:25:51	60.0	63.1	80.9	72.0	48.0	86.2	95.4	69.4	68.2	66.9	64.6	59.1	51.3
2	West at Bldg Footpri	0	20Jan 09	10:26:51	60.0	61.6	79.4	79.4	49.7	94.8	97.0	69.4	65.7	62.8	60.3	55.7	51.9
2	West at Bldg Footpri	0	20Jan 09	10:27:51	60.0	60.9	78.6	72.5	49.5	85.7	89.4	67.8	65.2	63.5	61.1	58.3	52.6
2	West at Bldg Footpri	0	20Jan 09	10:28:51	60.0	63.3	81.0	75.8	49.8	90.7	92.3	70.1	67.9	66.3	64.1	58.8	51.5
2	West at Bldg Footpri	0	20Jan 09	10:29:51	60.0	58.9	76.7	71.5	50.5	85.6	89.4	68.2	61.9	60.6	59.1	55.7	51.9
2	West at Bldg Footpri	0	20Jan 09	10:30:51	60.0	65.7	83.5	75.8	49.6	88.7	92.3	72.8	71.4	69.4	67.0	58.0	51.8
2	West at Bldg Footpri	0	20Jan 09	10:31:51	60.0	62.8	80.6	75.1	50.6	90.1	91.0	72.4	69.2	63.3	59.2	55.7	52.4
2	West at Bldg Footpri	0	20Jan 09	10:32:51	60.0	59.1	76.9	76.8	51.6	93.9	93.5	67.0	59.9	58.4	57.5	55.8	53.4
2	West at Bldg Footpri	0	20Jan 09	10:33:51	60.0	58.3	76.1	72.5	50.1	87.4	91.0	67.0	60.5	58.2	57.2	55.6	53.3
2	West at Bldg Footpri	0	20Jan 09	10:34:51	60.0	59.8	77.5	69.6	51.8	89.6	93.5	66.4	63.7	62.0	60.7	57.2	54.3
2	West at Bldg Footpri	0	20Jan 09	10:35:51	60.0	63.8	81.6	74.7	51.3	90.2	92.3	72.2	69.1	66.3	63.1	58.8	53.8
2	West at Bldg Footpri	0	20Jan 09	10:36:51	60.0	65.2	82.9	76.0	53.3	96.1	95.4	71.7	68.8	67.6	66.3	63.0	57.0
2	West at Bldg Footpri	0	20Jan 09	10:37:51	60.0	61.4	79.2	78.8	52.5	93.2	94.5	68.1	63.4	61.6	60.0	57.8	54.8
2	West at Bldg Footpri	0	20Jan 09	10:38:51	60.0	54.8	72.6	61.6	50.2	80.2	89.4	59.2	57.3	56.3	55.5	53.9	51.9
2	West at Bldg Footpri	0	20Jan 09	10:39:51	60.0	60.0	77.7	71.5	48.6	87.4	89.4	68.6	64.4	61.7	59.7	56.3	51.4
2	West at Bldg Footpri	0	20Jan 09	10:40:51	60.0	56.8	74.6	67.2	50.4	80.8	91.0	63.9	59.7	58.0	56.9	55.1	52.7
2	West at Bldg Footpri	0	20Jan 09	10:41:51	60.0	57.9	75.7	69.5	51.3	84.3	89.4	65.4	62.3	59.7	57.4	55.1	53.0
2	West at Bldg Footpri	0	20Jan 09	10:42:51	60.0	55.9	73.7	69.7	49.6	85.2	87.5	64.3	58.5	55.8	54.8	53.2	51.0
2	West at Bldg Footpri	0	20Jan 09	10:43:51	60.0	53.4	71.2	65.7	49.1	83.7	89.4	59.9	56.5	54.4	52.9	51.5	50.1
2	West at Bldg Footpri	0	20Jan 09	10:44:51	60.0	59.9	77.7	70.4	49.8	86.8	87.5	68.6	66.3	62.9	56.7	53.0	51.0
2	West at Bldg Footpri	0	20Jan 09	10:45:51	60.0	60.0	77.8	66.7	51.3	81.2	89.4	65.1	63.9	62.4	61.4	59.3	52.6
2	West at Bldg Footpri	0	20Jan 09	10:46:51	60.0	56.5	74.3	69.7	51.3	85.3	89.4	61.8	59.6	57.7	56.6	55.0	53.0
2	West at Bldg Footpri	0	20Jan 09	10:47:51	60.0	60.0	77.7	69.7	52.9	87.9	89.4	67.0	63.9	61.8	60.3	57.7	54.9
2	West at Bldg Footpri	0	20Jan 09	10:48:51	60.0	61.5	79.3	74.2	50.3	87.7	89.4	71.5	66.3	63.1	58.7	56.2	53.8
2	West at Bldg Footpri	0	20Jan 09	10:49:51	60.0	54.5	72.3	64.9	50.6	88.7	91.0	59.7	57.0	55.6	54.7	53.6	52.0
2	West at Bldg Footpri	0	20Jan 09	10:50:51	60.0	62.1	79.8	76.8	49.7	94.9	97.7	73.7	64.9	58.0	56.6	54.4	51.9
2	West at Bldg Footpri	0	20Jan 09	10:51:51	60.0	52.4	70.2	61.1	48.6	80.3	93.5	57.5	55.6	54.2	52.9	50.9	49.5
2	West at Bldg Footpri	0	20Jan 09	10:52:51	60.0	53.8	71.6	63.9	48.9	77.7	87.5	60.6	56.7	54.7	53.9	52.2	50.3
2	West at Bldg Footpri	0	20Jan 09	10:53:51	60.0	55.6	73.4	68.5	48.6	85.9	87.5	63.8	60.0	56.4	54.6	52.8	50.6
2	West at Bldg Footpri	0	20Jan 09	10:54:51	60.0	56.9	74.6	68.8	49.6	87.8	91.0	65.0	61.7	58.3	56.0	53.1	51.2
2	West at Bldg Footpri	0	20Jan 09	10:55:51	60.0	59.9	77.7	67.9	50.2	83.0	92.3	66.0	64.5	63.4	62.1	56.4	52.1
2	West at Bldg Footpri	0	20Jan 09	10:56:51	60.0	59.5	77.2	70.3	49.8	86.4	86.3	67.5	65.5	61.9	58.4	53.6	51.3
2	West at Bldg Footpri	0	20Jan 09	10:57:51	60.0	60.9	78.7	71.7	49.8	87.4	87.5	69.4	66.0	63.7	60.1	57.2	51.3
2	West at Bldg Footpri	0	20Jan 09	10:58:51	60.0	55.9	73.7	69.8	48.1	84.3	87.5	64.9	58.5	56.4	54.9	52.8	50.3
2	West at Bldg Footpri	0	20Jan 09	10:59:51	60.0	55.9	73.6	70.2	48.7	86.2	92.3	62.9	58.9	57.7	56.4	53.0	50.2
2	West at Bldg Footpri	0	20Jan 09	11:00:51	60.0	56.9	74.7	71.2	47.8	91.4	93.5	62.7	59.7	58.2	56.8	54.7	50.8

2 West at Bldg Footpri	0	20Jan 09 11:01:51	60.0	57.4	75.1	71.1	50.6	91.3	92.3	65.4	60.3	58.3	57.0	54.9	52.1
2 West at Bldg Footpri	0	20Jan 09 11:02:51	60.0	60.6	78.3	80.4	48.2	95.2	96.3	68.6	58.1	55.8	54.6	52.7	50.4
2 West at Bldg Footpri	0	20Jan 09 11:03:51	60.0	62.9	80.7	80.7	49.4	94.4	95.4	74.2	63.0	57.6	55.9	53.7	51.1
2 West at Bldg Footpri	0	20Jan 09 11:04:51	60.0	63.0	80.8	81.1	50.9	93.9	94.5	72.3	67.0	60.3	57.0	54.1	52.0
2 West at Bldg Footpri	0	20Jan 09 11:05:51	60.0	64.6	82.3	80.6	51.4	93.9	93.5	75.6	68.1	62.0	58.0	55.3	53.2
2 West at Bldg Footpri	0	20Jan 09 11:06:51	60.0	55.5	73.3	66.9	50.2	82.3	85.0	62.7	58.4	57.0	55.7	53.7	51.2
2 West at Bldg Footpri	0	20Jan 09 11:07:51	60.0	57.1	74.8	70.3	48.8	89.2	91.0	63.0	61.3	59.7	58.1	53.9	50.6
2 West at Bldg Footpri	0	20Jan 09 11:08:51	60.0	53.6	71.3	67.9	47.6	84.0	85.0	59.6	56.2	54.5	53.4	51.8	49.3
2 West at Bldg Footpri	0	20Jan 09 11:09:51	60.0	57.9	75.7	71.1	48.8	85.9	89.4	64.9	61.0	59.6	58.3	55.1	51.1
2 West at Bldg Footpri	0	20Jan 09 11:10:51	60.0	59.2	77.0	74.7	50.3	91.7	92.3	68.0	63.1	60.1	57.8	54.3	51.5
2 West at Bldg Footpri	0	20Jan 09 11:11:51	60.0	54.3	72.1	63.3	49.4	78.5	85.0	60.3	57.0	55.7	54.7	52.9	51.0
2 West at Bldg Footpri	0	20Jan 09 11:12:51	60.0	60.0	77.8	73.7	51.2	88.4	91.0	72.0	64.2	58.0	56.7	54.8	52.5
2 West at Bldg Footpri	0	20Jan 09 11:13:51	60.0	66.5	84.3	77.2	49.3	99.3	99.5	73.1	71.8	70.5	69.0	57.7	50.6
2 West at Bldg Footpri	0	20Jan 09 11:14:51	60.0	64.6	82.4	74.5	49.8	86.9	89.4	72.3	70.8	69.3	65.5	53.9	51.3
2 West at Bldg Footpri	0	20Jan 09 11:15:51	60.0	65.3	83.0	75.5	46.5	90.3	89.4	72.9	71.1	69.1	66.3	58.4	50.7
2 West at Bldg Footpri	0	20Jan 09 11:16:51	60.0	60.4	78.2	77.5	49.3	95.2	99.5	69.7	63.9	60.7	58.6	55.4	51.4
2 West at Bldg Footpri	0	20Jan 09 11:17:51	60.0	55.5	73.2	67.5	48.3	81.9	92.3	62.7	59.5	57.5	55.8	52.5	49.8
2 West at Bldg Footpri	0	20Jan 09 11:18:51	60.0	60.7	78.5	72.4	47.4	91.5	93.5	69.8	65.2	61.7	59.6	56.6	52.1
2 West at Bldg Footpri	0	20Jan 09 11:19:51	60.0	67.6	85.4	84.7	49.9	103.0	103.0	77.7	68.6	66.5	64.5	60.0	53.6
2 West at Bldg Footpri	0	20Jan 09 11:20:51	60.0	61.0	78.7	70.8	50.2	88.0	87.5	68.9	66.4	63.1	61.2	56.5	53.3
2 West at Bldg Footpri	0	20Jan 09 11:21:51	60.0	59.0	76.7	74.0	47.9	88.9	91.0	68.0	62.9	60.1	58.0	55.0	51.6
2 West at Bldg Footpri	0	20Jan 09 11:22:51	60.0	63.9	81.7	77.5	50.8	91.9	92.3	72.1	68.0	65.7	64.1	59.9	53.6
2 West at Bldg Footpri	0	20Jan 09 11:23:51	60.0	72.1	89.8	79.5	67.4	91.9	94.5	75.7	74.4	73.5	72.8	71.6	69.3
2 West at Bldg Footpri	0	20Jan 09 11:24:51	60.0	70.9	88.7	74.4	52.3	92.7	93.5	73.8	72.9	72.5	72.0	71.0	68.1
2 West at Bldg Footpri	0	20Jan 09 11:25:51	60.0	70.2	88.0	76.3	49.7	88.9	91.0	74.2	73.1	72.3	71.8	70.4	59.0
2 West at Bldg Footpri	0	20Jan 09 11:26:51	60.0	66.0	83.8	76.9	49.8	87.3	97.0	73.0	71.1	68.7	66.6	62.0	56.0
2 West at Bldg Footpri	0	20Jan 09 11:27:51	60.0	72.0	89.7	79.0	53.3	94.9	96.3	75.6	74.5	73.8	73.0	71.5	69.0
2 West at Bldg Footpri	0	20Jan 09 11:28:51	60.0	71.3	89.1	87.9	52.1	101.9	101.9	80.2	74.7	72.9	71.8	63.3	56.0
2 West at Bldg Footpri	0	20Jan 09 11:29:51	60.0	70.7	88.5	89.2	49.4	103.6	103.0	82.1	71.1	65.9	62.6	57.4	51.8
2 West at Bldg Footpri	0	20Jan 09 11:30:51	60.0	66.5	84.2	85.5	47.2	100.8	100.1	74.2	67.8	63.8	61.0	57.3	51.1
2 West at Bldg Footpri	0	20Jan 09 11:31:51	60.0	63.6	81.3	80.1	48.9	100.1	98.3	73.7	68.1	62.9	58.6	54.4	50.9
2 West at Bldg Footpri	0	20Jan 09 11:32:51	60.0	68.3	86.1	80.2	49.4	97.8	102.3	76.9	73.6	71.2	69.3	62.1	52.0
2 West at Bldg Footpri	0	20Jan 09 11:33:51	60.0	70.9	88.7	92.8	47.9	108.0	108.1	72.0	66.9	66.1	65.1	57.2	50.3
2 West at Bldg Footpri	0	20Jan 09 11:34:51	60.0	64.6	82.4	82.7	46.2	98.6	98.9	76.5	64.5	61.2	58.9	52.8	48.7
2 West at Bldg Footpri	0	20Jan 09 11:35:51	60.0	60.9	78.7	79.8	45.4	95.8	94.5	69.4	65.4	58.5	55.4	52.0	48.3
2 West at Bldg Footpri	0	20Jan 09 11:36:51	60.0	63.8	81.5	77.5	50.4	90.6	91.0	71.9	69.1	66.4	63.2	58.2	52.5
2 West at Bldg Footpri	0	20Jan 09 11:37:51	60.0	58.3	76.1	69.2	47.8	87.1	87.5	67.0	62.9	60.0	57.9	53.6	49.9
2 West at Bldg Footpri	0	20Jan 09 11:38:51	60.0	59.6	77.4	69.9	47.0	87.1	89.4	68.8	67.2	59.6	56.4	50.9	48.6
2 West at Bldg Footpri	0	20Jan 09 11:39:51	60.0	58.6	76.4	69.2	48.2	83.1	89.4	66.7	64.1	60.1	58.0	54.9	50.8
2 West at Bldg Footpri	0	20Jan 09 11:40:51	60.0	62.2	80.0	73.8	50.3	86.6	89.4	68.7	67.5	65.8	63.3	57.8	51.5
2 West at Bldg Footpri	0	20Jan 09 11:41:51	60.0	59.0	76.8	74.7	51.0	91.4	95.4	66.0	63.0	60.9	58.9	55.6	52.1
2 West at Bldg Footpri	0	20Jan 09 11:42:51	60.0	60.6	78.4	74.4	47.9	89.1	94.5	70.6	65.3	60.9	57.7	54.8	49.8
2 West at Bldg Footpri	0	20Jan 09 11:43:51	60.0	52.3	70.1	63.3	47.2	77.5	85.0	59.4	55.2	53.5	52.2	50.5	48.5
2 West at Bldg Footpri	0	20Jan 09 11:44:51	60.0	58.9	76.7	73.4	45.7	92.3	93.5	69.9	63.2	56.9	53.9	50.5	47.5
2 West at Bldg Footpri	0	20Jan 09 11:45:51	60.0	62.3	80.1	74.2	47.5	89.3	91.0	71.2	67.4	64.6	61.5	56.4	50.6
2 West at Bldg Footpri	0	20Jan 09 11:46:51	60.0	55.6	73.4	63.5	47.5	77.5	89.4	61.2	58.9	57.6	56.4	54.5	50.9
2 West at Bldg Footpri	0	20Jan 09 11:47:51	60.0	68.5	86.3	83.8	49.5	109.3	110.1	79.3	71.9	68.7	65.3	59.4	55.2
2 West at Bldg Footpri	0	20Jan 09 11:48:51	60.0	64.8	82.6	82.4	48.4	95.5	97.7	72.3	67.3	63.8	61.5	57.9	53.9
2 West at Bldg Footpri	0	20Jan 09 11:49:51	60.0	63.0	80.8	74.0	50.4	86.4	89.4	72.2	68.7	63.5	62.0	57.9	53.3
2 West at Bldg Footpri	0	20Jan 09 11:50:51	60.0	72.6	90.4	88.5	50.4	106.4	106.3	85.1	74.1	70.3	68.2	60.4	54.3
2 West at Bldg Footpri	0	20Jan 09 11:51:51	60.0	54.1	71.8	64.3	47.5	83.0	92.3	59.9	57.7	56.1	54.9	52.2	49.1
2 West at Bldg Footpri	0	20Jan 09 11:52:51	60.0	58.7	76.5	74.4	45.8	92.0	93.5	67.0	60.9	59.0	57.9	55.3	49.8
2 West at Bldg Footpri	0	20Jan 09 11:53:51	60.0	67.4	85.2	85.2	47.8	105.4	104.4	76.6	72.2	69.1	65.9	58.4	51.6
2 West at Bldg Footpri	0	20Jan 09 11:54:51	60.0	67.7	85.5	83.0	47.3	105.3	105.8	77.2	72.5	69.5	66.3	59.3	51.0
2 West at Bldg Footpri	0	20Jan 09 11:55:51	60.0	66.7	84.5	81.8	47.2	103.6	103.7	78.6	69.2	64.8	61.9	56.9	49.8
2 West at Bldg Footpri	0	20Jan 09 11:56:51	60.0	59.7	77.5	74.5	46.8	93.6	97.0	68.7	65.4	60.9	56.5	52.7	49.1
2 West at Bldg Footpri	0	20Jan 09 11:57:51	60.0	67.9	85.6	84.5	47.2	104.9	107.0	78.1	71.5	68.2	66.4	59.8	50.0
2 West at Bldg Footpri	0	20Jan 09 11:58:51	60.0	61.6	79.3	80.7	48.9	100.3	101.5	71.0	64.1	60.0	57.1	53.1	50.2
2 West at Bldg Footpri	0	20Jan 09 11:59:51	60.0	60.6	78.4	74.8	47.2	92.9	94.5	68.9	66.1	63.3	60.7	53.3	48.7
2 West at Bldg Footpri	0	20Jan 09 12:00:51	60.0	61.5	79.3	72.9	49.2	93.0	93.5	69.6	66.6	63.2	61.1	58.0	52.6
2 West at Bldg Footpri	0	20Jan 09 12:01:51	60.0	62.3	80.0	75.2	46.7	95.0	95.4	72.5	67.8	62.5	60.0	55.9	49.8
2 West at Bldg Footpri	0	20Jan 09 12:02:51	60.0	62.0	79.8	74.8	47.0	96.1	96.3	70.5	67.8	64.6	61.4	55.9	49.7
2 West at Bldg Footpri	0	20Jan 09 12:03:51	60.0	65.6	83.4	83.0	47.2	99.6	100.6	74.3	69.1	66.8	64.0	57.0	50.0
2 West at Bldg Footpri	0	20Jan 09 12:04:51	60.0	63.4	81.1	81.2	48.8	102.4	101.5	73.0	68.1	63.7	60.2	54.7	50.6
2 West at Bldg Footpri	0	20Jan 09 12:05:51	60.0	56.9	74.7	66.8	48.7	84.0	85.0	62.9	60.4	58.8	57.8	55.4	51.5
2 West at Bldg Footpri	0	20Jan 09 12:06:51	60.0	59.5	77.3	68.8	48.0	82.1	87.5	65.6	63.4	62.2	61.3	57.1	51.0
2 West at Bldg Footpri	0	20Jan 09 12:07:51	60.0	59.9	77.6	74.5	49.8	89.1	91.0	67.8	64.0	61.6	60.1	56.3	51.4
2 West at Bldg Footpri	0	20Jan 09 12:08:51	60.0	61.7	79.5	71.2	50.0	90.4	92.3	69.8	65.9	63.4	62.1	59.3	53.6
2 West at Bldg Footpri	0	20Jan 09 12:09:51	60.0	68.5	86.3	86.8	48.3	103.0	102.7	78.1	69.2	65.8	61.2	55.7	51.0
2 West at Bldg Footpri	0	20Jan 09 12:10:51	60.0	65.5	83.3	79.2	49.2	105.4	105.2	72.5	70.4	69.1	67.4	58.1	51.4
2 West at Bldg Footpri	0	20Jan 09 12:11:51	60.0	61.2	78.9	73.9	48.7	89.3	89.4	70.6	65.9	62.1	61.0	56.5	51.1
2 West at Bldg Footpri	0	20Jan 09 12:12:51	60.0	58.0	75.8	70.3	46.9	91.4	91.0	67.4	62.6	59.4	57.5	53.1	48.8
2 West at Bldg Footpri	0	20Jan 09 12:13:51	60.0	65.4	83.2	78.0	49.0	98.6	100.6	73.2	70.4	68.3	66.8	60.0	52.3
2 West at Bldg Footpri	0	20Jan 09 12:14:51	60.0	64.7	82.5	76.8	48.5	95.6	97.7	73.5	70.2	67.3	64.8	58.3	51.5
2 West at Bldg Footpri	0	20Jan 09 12:15:51	60.0	65.0	82.8	80.0	47.7	99.9	101.5	74.6	70.4	66.5	63.1	57.6	51.6
2 West at Bldg Footpri	0	20Jan 09 12:16:51	60.0	61.0	78.8	76.9	47.5	94.9	98.9	70.1	65.7	61.8	59.7	55.6	50.2
2 West at Bldg Footpri	0	20Jan 09 12:17:51	60.0	66.0	83.8	81.4	46.7	102.3	102.3	75.5	71.6	67.8	64.3	56.9	50.5
2 West at Bldg Footpri	0	20Jan 09 12:18:51	60.0	68.8	86.6	77.8	45.8	96.8	98.3	74.9	73.0	71.7	70.8	67.7	52.8
2 West at Bldg Footpri	0	20Jan 09 12:19:51	60.0	69.9	87.7	76.1	50.8	92.3	94.5	74.0	73.0	72.2	71.4	69.7	56.6
2 West at Bldg Footpri	0	20Jan 09 12:20:51	60.0	71.8	89.6	77.5	59.5	92.5	93.5	74.6	73.7	73.1	72.7	71.7	69.3
2 West at Bldg Footpri	0	20Jan 09 12:21:51	60.0	71.3	89.1	76.4	66.5	90.8	92.3	74.7	73.4	72.7	72.2	70.9	68.7
2 West at Bldg Footpri	0	20Jan 09 12:22:51	60.0	70.2	87.9	80.2	52.0	93.2	93.5	75.8	73.8	72.7	71.9	69.4	59.0
2 West at Bldg Footpri	0	20Jan 09 12:23:51	60.0	72.8	90.6	78.8	67.4	91.8	93.5	76.8	75.1	74.2	73.5	72.2	70.1
2 West at Bldg Footpri	0	20Jan 09 12:24:51	60.0	70.2	88.0	77.5	65.0	92.4	92.3	75.3	72.8	71.5	70.7	69.5	66.8
2 West at Bldg Footpri	0	20Jan 09 12:25:51	60.0	70.0	87.7	80.0	49.0	91.4	91.0	75.2	73.4	72.4	71.7	69.9	57.6
2 West at Bldg Footpri	0	20Jan 09 12:26:51	60.0	70.6	88.4	77.5	53.4	90.8	93.5	75.4	74.0	73.1	72.1	70.3	60.2
2 West at Bldg Footpri	0	20Jan 09 12:27:51	60.0	69.7	87.5	80.4	49.9	99.4	98.9	76.4	73.8	72.7	71.9	65.1	54.5
2 West at Bldg Footpri	0	20Jan 09 12:28:51	60.0	73.8	91.6	78.4	68.7	92.2	93.5	76.9	76.1	75.4	74.8	73.2	71.1
2 West at Bldg Footpri	0	20Jan 09 12:29:51	60.0	72.0	89.8	79.9	50.5	96.5	97.0	77.0	75.7	73.9	72.9	71.4	64.0
2 West at Bldg Footpri	0	20Jan 09 12:30:51	60.0	65.8	83.6	76.2	49.5	96.3	97.0	72.7	71.6	70.1	66.9	60.2	52.6
2 West at Bldg Footpri	0	20Jan 09 12:31:51	60.0	65.5	83.3	75.4	47.8	93.0	94.5	72.6	70.0	68.4	67.1	62.6	52.1
2 West at Bldg Footpri	0	20Jan 09 12:32:51	60.0	62.0	79.8	71.4	48.7	85.9	87.5	68.7	66.4	64.6	63.1	59.4	52.3
2 West at Bldg Footpri	0	20Jan 09 12:33:51	60.0	63.8	81.6	71.8	49.2	86.4	91.0	69.7	68.5	67.3	65.7	61.5	52.4
2 West at Bldg Footpri	0	20Jan 09 12:34:51	60.0	65.4	83.2	77.4	49.2	91.2	91.0	72.8	70.5	68.9	66.7	60.0	52.9
2 West at Bldg Footpri	0	20Jan 09 12:35:51	60.0	66.0	83.8	75.5	48.5	89.9	89.4	73.0	71.4	68.8	66.9	63.3	52.3

2 West at Bldg Footpri	0	20Jan 09 12:36:51	60.0	65.3	83.1	87.3	49.7	109.8	110.2	72.2	66.7	64.5	61.4	56.8	52.1
2 West at Bldg Footpri	0	20Jan 09 12:37:51	60.0	59.5	77.3	70.5	50.0	89.4	93.5	66.2	63.3	61.3	60.0	57.3	53.2
2 West at Bldg Footpri	0	20Jan 09 12:38:51	60.0	62.3	80.1	71.5	50.1	85.2	89.4	70.6	68.4	65.8	60.2	57.2	52.3
2 West at Bldg Footpri	0	20Jan 09 12:39:51	60.0	59.0	76.8	72.3	48.0	93.3	92.3	68.9	62.7	58.4	56.3	52.9	49.7
2 West at Bldg Footpri	0	20Jan 09 12:40:51	60.0	63.6	81.4	85.5	46.7	106.3	110.5	69.0	64.7	62.2	57.7	53.4	48.6
2 West at Bldg Footpri	0	20Jan 09 12:41:51	60.0	61.2	79.0	84.4	46.0	106.3	110.2	66.2	63.0	58.4	56.3	52.6	48.4
2 West at Bldg Footpri	0	20Jan 09 12:42:51	60.0	56.8	74.6	68.0	46.0	80.8	91.0	65.0	61.4	58.9	57.4	52.7	47.6
2 West at Bldg Footpri	0	20Jan 09 12:43:51	60.0	68.1	85.9	87.2	46.3	106.7	110.8	78.7	65.5	62.0	59.0	54.5	49.5
2 West at Bldg Footpri	0	20Jan 09 12:44:51	60.0	66.9	84.7	86.7	46.9	111.3	112.8	76.1	68.3	64.2	61.8	56.6	50.5
2 West at Bldg Footpri	0	20Jan 09 12:45:51	60.0	61.7	79.5	74.3	48.7	87.8	87.5	71.4	65.5	63.9	62.6	54.8	51.2
2 West at Bldg Footpri	0	20Jan 09 12:46:51	60.0	57.6	75.4	67.3	51.7	81.8	87.5	62.8	60.7	59.4	58.4	56.5	54.0
2 West at Bldg Footpri	0	20Jan 09 12:47:51	60.0	62.2	80.0	81.2	49.8	92.5	93.5	71.9	65.6	60.8	58.7	55.1	51.6
2 West at Bldg Footpri	0	20Jan 09 12:48:51	60.0	67.2	85.0	87.3	48.4	109.7	112.3	78.9	65.4	59.0	56.9	53.9	50.3
2 West at Bldg Footpri	0	20Jan 09 12:49:51	60.0	61.3	79.1	81.7	45.4	104.9	107.5	72.0	58.8	56.7	54.5	50.7	47.6
2 West at Bldg Footpri	0	20Jan 09 12:50:51	60.0	58.6	76.4	78.4	46.2	100.4	104.7	66.4	60.7	58.7	57.3	53.4	48.5
2 West at Bldg Footpri	0	20Jan 09 12:51:51	60.0	60.1	77.8	74.4	47.3	86.5	89.4	69.2	64.0	60.9	59.3	55.9	50.5
2 West at Bldg Footpri	0	20Jan 09 12:52:51	60.0	60.4	78.2	78.8	47.9	101.4	105.1	70.5	62.1	57.9	55.8	53.0	49.6
2 West at Bldg Footpri	0	20Jan 09 12:53:51	60.0	66.6	84.4	81.6	46.8	99.8	102.7	79.3	70.9	60.1	55.4	52.8	49.4
2 West at Bldg Footpri	0	20Jan 09 12:54:51	60.0	63.6	81.4	80.6	49.7	95.7	99.5	74.0	62.5	59.7	58.3	56.1	51.8
2 West at Bldg Footpri	0	20Jan 09 12:55:51	60.0	61.4	79.2	75.9	47.6	98.2	102.7	70.1	66.2	63.1	59.6	55.6	50.9
2 West at Bldg Footpri	0	20Jan 09 12:56:51	60.0	60.3	78.1	71.9	49.6	83.0	87.5	66.8	63.8	62.3	61.3	58.2	54.1
2 West at Bldg Footpri	0	20Jan 09 12:57:51	60.0	60.0	77.8	69.8	45.1	86.5	89.4	67.0	64.4	62.4	60.7	57.6	51.3
2 West at Bldg Footpri	0	20Jan 09 12:58:51	60.0	58.7	76.5	74.8	47.9	88.9	91.0	64.2	61.5	59.9	59.0	57.0	52.8
2 West at Bldg Footpri	0	20Jan 09 12:59:51	60.0	59.0	76.8	68.6	48.7	82.8	89.4	66.0	63.6	61.0	59.4	56.4	52.3
2 West at Bldg Footpri	0	20Jan 09 13:00:51	60.0	58.3	76.1	68.3	49.6	83.3	87.5	64.8	61.8	60.1	58.9	56.7	53.1
2 West at Bldg Footpri	0	20Jan 09 13:01:51	60.0	58.9	76.7	69.1	49.3	87.5	92.3	65.8	62.8	61.0	59.6	57.0	52.3
2 West at Bldg Footpri	0	20Jan 09 13:02:51	60.0	56.8	74.6	67.9	47.8	80.2	87.5	63.9	61.0	59.2	57.7	54.0	49.8
2 West at Bldg Footpri	0	20Jan 09 13:03:51	60.0	58.9	76.6	78.9	46.8	92.4	95.4	63.9	60.1	56.8	54.7	52.1	48.7
2 West at Bldg Footpri	0	20Jan 09 13:04:51	60.0	61.9	79.7	70.2	47.9	85.1	89.4	67.9	66.7	65.5	63.2	58.8	51.7
2 West at Bldg Footpri	0	20Jan 09 13:05:51	60.0	64.5	82.3	83.8	51.1	108.9	109.4	70.3	67.1	65.4	63.9	60.5	54.0
2 West at Bldg Footpri	0	20Jan 09 13:06:51	60.0	69.2	87.0	88.2	49.8	111.6	115.0	81.1	68.6	63.1	60.6	56.7	51.9
2 West at Bldg Footpri	0	20Jan 09 13:07:51	60.0	65.6	83.4	86.1	50.4	108.3	111.7	74.7	62.5	60.7	59.1	56.8	53.4
2 West at Bldg Footpri	0	20Jan 09 13:08:51	60.0	67.7	85.5	85.6	47.2	107.3	111.2	79.7	65.6	61.2	59.1	56.2	52.1
2 West at Bldg Footpri	0	20Jan 09 13:09:51	60.0	66.6	84.4	85.5	49.0	106.7	110.7	77.4	66.9	63.5	61.1	57.0	51.2
2 West at Bldg Footpri	0	20Jan 09 13:10:51	60.0	66.5	84.3	84.8	49.3	107.9	109.6	77.6	68.5	63.5	61.2	57.7	53.8
2 West at Bldg Footpri	0	20Jan 09 13:11:51	60.0	62.6	80.4	81.7	46.2	105.2	107.0	72.2	62.9	60.4	58.9	56.1	49.6
2 West at Bldg Footpri	0	20Jan 09 13:12:51	60.0	63.2	80.9	81.8	45.3	104.3	108.9	75.1	61.3	56.5	53.9	51.4	47.5
2 West at Bldg Footpri	0	20Jan 09 13:13:51	60.0	64.1	81.9	81.5	47.8	104.4	107.5	76.4	63.3	58.5	56.3	52.5	49.3
2 West at Bldg Footpri	0	20Jan 09 13:14:51	60.0	63.7	81.5	84.5	48.2	106.4	109.1	74.0	58.1	55.3	54.2	52.5	50.0
2 West at Bldg Footpri	0	20Jan 09 13:15:51	60.0	59.4	77.2	81.7	49.2	104.7	106.1	63.7	56.7	55.0	53.9	52.6	50.7
2 West at Bldg Footpri	0	20Jan 09 13:16:51	60.0	59.6	77.3	81.1	48.6	102.1	102.7	67.7	57.8	55.7	54.5	52.5	49.9
2 West at Bldg Footpri	0	20Jan 09 13:17:51	60.0	63.5	81.3	79.6	50.2	103.8	104.7	75.1	65.1	61.0	59.1	56.0	51.7
2 West at Bldg Footpri	0	20Jan 09 13:18:51	60.0	60.6	78.3	79.0	47.9	102.0	104.4	71.4	61.6	58.3	56.2	53.1	49.3
2 West at Bldg Footpri	0	20Jan 09 13:19:51	60.0	62.6	80.3	79.5	47.5	103.0	107.5	73.9	64.9	61.0	57.7	53.7	50.4
2 West at Bldg Footpri	0	20Jan 09 13:20:51	60.0	58.4	76.2	79.0	46.7	101.5	103.7	68.2	56.5	54.0	52.8	51.2	49.0
2 West at Bldg Footpri	0	20Jan 09 13:21:51	60.0	61.5	79.3	79.7	49.2	100.0	104.9	70.9	64.0	61.8	58.0	54.1	51.1
2 West at Bldg Footpri	0	20Jan 09 13:22:51	60.0	67.1	84.9	78.7	51.1	93.2	93.5	75.2	72.6	70.3	67.8	61.0	54.3
2 West at Bldg Footpri	0	20Jan 09 13:23:51	60.0	64.2	82.0	77.5	48.9	92.3	93.5	71.6	69.4	67.7	65.3	57.8	51.1
2 West at Bldg Footpri	0	20Jan 09 13:24:51	60.0	66.3	84.0	78.2	49.9	94.7	98.3	74.4	71.8	69.5	66.9	58.9	53.5
2 West at Bldg Footpri	0	20Jan 09 13:25:51	60.0	61.9	79.7	79.6	49.9	103.2	105.5	72.1	66.5	58.3	55.5	53.2	51.3
2 West at Bldg Footpri	0	20Jan 09 13:26:51	60.0	69.6	87.4	82.9	51.6	98.4	100.1	78.2	74.6	72.3	70.4	62.4	53.8
2 West at Bldg Footpri	0	20Jan 09 13:27:51	60.0	65.5	83.3	77.6	50.9	100.1	106.3	75.4	71.8	67.2	62.9	56.4	52.7
2 West at Bldg Footpri	0	20Jan 09 13:28:51	60.0	62.9	80.6	74.4	49.4	92.2	97.7	71.7	68.6	66.1	63.0	55.4	50.8
2 West at Bldg Footpri	0	20Jan 09 13:29:51	60.0	62.4	80.2	77.2	49.3	101.6	102.3	70.6	67.3	64.6	62.2	57.8	53.3
2 West at Bldg Footpri	0	20Jan 09 13:30:51	60.0	63.3	81.0	78.3	49.8	97.3	101.5	73.9	66.7	62.9	61.0	57.2	52.4
2 West at Bldg Footpri	0	20Jan 09 13:31:51	60.0	66.8	84.6	83.4	51.6	109.5	110.1	76.2	71.5	68.0	65.6	61.1	54.4
2 West at Bldg Footpri	0	20Jan 09 13:32:51	60.0	62.8	80.6	79.0	51.4	103.0	106.8	70.2	65.9	63.8	62.6	59.8	54.6
2 West at Bldg Footpri	0	20Jan 09 13:33:51	60.0	61.4	79.2	74.6	49.5	94.1	100.6	69.7	65.6	63.3	61.7	57.8	52.3
2 West at Bldg Footpri	0	20Jan 09 13:34:51	60.0	52.5	70.3	64.9	49.5	79.1	85.0	56.9	54.7	53.5	52.8	51.7	50.3
2 West at Bldg Footpri	0	20Jan 09 13:35:51	60.0	54.8	72.6	65.1	48.9	78.7	85.0	61.8	58.6	56.7	55.4	52.7	50.1
2 West at Bldg Footpri	0	20Jan 09 13:36:51	60.0	54.8	72.6	67.6	48.8	87.3	92.3	60.2	57.7	56.7	55.6	53.3	50.6
2 West at Bldg Footpri	0	20Jan 09 13:37:51	60.0	55.7	73.5	69.9	49.5	88.8	98.9	61.6	57.7	56.9	56.5	54.2	51.0
2 West at Bldg Footpri	0	20Jan 09 13:38:51	60.0	52.3	70.1	59.8	47.6	76.9	85.0	57.6	55.1	53.9	52.9	51.4	49.2
2 West at Bldg Footpri	0	20Jan 09 13:39:51	60.0	59.3	77.1	72.4	48.1	87.2	89.4	70.0	63.3	59.4	56.5	52.4	49.8
2 West at Bldg Footpri	0	20Jan 09 13:40:51	60.0	58.7	76.5	69.9	49.0	87.7	87.5	65.3	63.6	62.1	59.7	54.8	50.4
2 West at Bldg Footpri	0	20Jan 09 13:41:51	60.0	58.4	76.2	74.3	49.8	96.0	103.0	67.1	61.7	59.3	58.0	54.9	51.2
2 West at Bldg Footpri	0	20Jan 09 13:42:51	60.0	63.1	80.8	72.6	53.0	92.7	100.1	70.5	68.6	65.6	63.0	59.0	55.6
2 West at Bldg Footpri	0	20Jan 09 13:43:51	60.0	66.1	83.9	85.5	52.6	101.9	103.7	73.4	67.2	65.3	63.9	59.2	55.1
2 West at Bldg Footpri	0	20Jan 09 13:44:51	60.0	59.6	77.4	73.3	51.4	94.1	101.0	66.5	62.8	60.5	59.3	57.4	54.3
2 West at Bldg Footpri	0	20Jan 09 13:45:51	60.0	59.9	77.7	73.9	49.9	94.4	100.6	69.4	63.6	61.3	59.0	55.5	51.5
2 West at Bldg Footpri	0	20Jan 09 13:46:51	60.0	60.2	78.0	76.5	53.6	100.0	99.5	66.8	61.7	60.4	59.5	58.0	55.7
2 West at Bldg Footpri	0	20Jan 09 13:47:51	60.0	58.0	75.7	65.3	52.2	79.4	91.0	63.4	61.1	59.6	58.6	56.9	54.6
2 West at Bldg Footpri	0	20Jan 09 13:48:51	60.0	63.5	81.2	71.5	50.3	88.5	89.4	70.7	69.7	68.3	63.3	56.1	52.9
2 West at Bldg Footpri	0	20Jan 09 13:49:51	60.0	57.7	75.5	75.3	49.6	90.2	92.3	65.0	59.9	57.7	56.3	54.3	51.8
2 West at Bldg Footpri	0	20Jan 09 13:50:51	60.0	62.4	80.1	76.6	50.4	95.1	100.6	74.2	64.6	59.6	58.0	55.5	53.0
2 West at Bldg Footpri	0	20Jan 09 13:51:51	60.0	63.5	81.2	79.4	48.8	97.4	100.1	75.1	64.8	61.4	59.8	53.9	50.7
2 West at Bldg Footpri	0	20Jan 09 13:52:51	60.0	69.5	87.3	81.8	47.9	100.0	100.1	79.6	75.7	71.0	66.1	58.4	52.7
2 West at Bldg Footpri	0	20Jan 09 13:53:51	60.0	72.9	90.6	82.9	47.6	101.0	101.0	81.5	79.3	76.3	72.6	62.3	52.3
2 West at Bldg Footpri	0	20Jan 09 13:54:51	60.0	65.6	83.4	75.5	49.3	91.4	94.5	72.4	70.9	69.6	67.6	60.3	54.2
2 West at Bldg Footpri	0	20Jan 09 13:55:51	60.0	58.5	76.3	74.3	50.9	92.9	91.0	63.8	61.1	59.8	58.7	56.8	53.5
2 West at Bldg Footpri	0	20Jan 09 13:56:51	60.0	64.7	82.5	78.6	53.9	95.5	97.0	71.2	68.5	67.0	65.6	63.1	57.0
2 West at Bldg Footpri	0	20Jan 09 13:57:51	60.0	65.9	83.7	73.8	53.5	89.0	96.3	71.7	70.0	69.1	67.9	63.9	56.6
2 West at Bldg Footpri	0	20Jan 09 13:58:52	60.0	61.7	79.5	71.4	53.0	88.0	93.5	68.2	65.6	64.3	63.1	59.8	55.3
2 West at Bldg Footpri	0	20Jan 09 13:59:51	60.0	69.6	87.4	81.8	52.7	100.2	100.6	78.9	75.7	72.3	68.4	58.5	54.2
2 West at Bldg Footpri	0	20Jan 09 14:00:51	60.0	60.9	78.6	72.5	50.0	85.5	89.4	70.9	64.3	61.1	59.0	57.0	52.9
2 West at Bldg Footpri	0	20Jan 09 14:01:51	60.0	62.5	80.3	69.7	50.5	85.7	87.5	67.6	65.9	65.1	64.5	61.4	52.4
2 West at Bldg Footpri	0	20Jan 09 14:02:51	60.0	60.7	78.4	66.3	47.0	79.2	89.4	65.7	64.9	64.4	63.7	57.2	49.6
2 West at Bldg Footpri	0	20Jan 09 14:03:51	60.0	59.3	77.1	73.0	47.3	87.7	92.3	66.6	65.1	63.9	59.1	51.2	48.5
2 West at Bldg Footpri	0	20Jan 09 14:04:51	60.0	54.2	72.0	66.8	48.4	78.1	83.4	62.2	58.8	54.3	52.8	51.3	49.4
2 West at Bldg Footpri	0	20Jan 09 14:05:51	60.0	61.2	78.9	68.8	47.5	82.6	85.0	66.5	65.3	64.4	63.6	59.2	49.9
2 West at Bldg Footpri	0	20Jan 09 14:06:51	60.0	64.3	82.1	71.0	50.3	87.6	92.3	69.1	67.6	66.4	65.7	64.3	52.7
2 West at Bldg Footpri	0	20Jan 09 14:07:51	60.0	60.9	78.7	71.7	49.4	89.7	91.0	69.7	66.9	63.5	59.8	54.5	51.2
2 West at Bldg Footpri	0	20Jan 09 14:08:51	60.0	58.7	76.5	72.5	48.5	90.1	91.0	69.3	62.9	56.3	54.9	53.1	50.4
2 West at Bldg Footpri	0	20Jan 09 14:09:51	60.0	69.5	87.3	80.7	49.4	99.6	98.3	78.9	76.1	71.7	67.5	59.8	54.0
2 West at Bldg Footpri	0	20Jan 09 14:10:51	60.0	64.5	82.3	79.4	48.2	98.9	98.3	75.6	69.5	63.4	60.0	53.6	50.5

2 West at Bldg Footpri	0	20Jan 09 14:11:51	60.0	56.3	74.1	66.4	47.7	84.0	89.4	62.6	60.1	59.2	57.8	53.4	50.6
2 West at Bldg Footpri	0	20Jan 09 14:12:51	60.0	61.6	79.4	71.3	48.0	85.7	91.0	70.3	67.9	64.9	60.1	53.8	50.2
2 West at Bldg Footpri	0	20Jan 09 14:13:51	60.0	65.1	82.9	77.9	47.5	92.4	92.3	71.0	69.1	68.3	67.1	62.5	50.0
2 West at Bldg Footpri	0	20Jan 09 14:14:51	60.0	68.3	86.1	89.4	46.1	104.4	104.9	72.9	69.6	65.8	61.9	52.2	47.8
2 West at Bldg Footpri	0	20Jan 09 14:15:51	60.0	59.5	77.3	72.3	45.8	89.5	89.4	70.1	65.9	57.9	53.4	49.9	47.1
2 West at Bldg Footpri	0	20Jan 09 14:16:51	60.0	63.8	81.6	77.8	46.5	98.0	97.7	75.2	68.6	62.1	57.5	51.3	48.6
2 West at Bldg Footpri	0	20Jan 09 14:17:51	60.0	68.3	86.1	81.3	46.0	106.1	106.6	77.4	74.1	70.4	67.6	62.5	49.0
2 West at Bldg Footpri	0	20Jan 09 14:18:51	60.0	70.2	88.0	81.0	48.0	99.8	100.6	78.7	75.9	72.0	69.9	65.2	55.0
2 West at Bldg Footpri	0	20Jan 09 14:19:51	60.0	57.2	75.0	75.2	46.4	92.9	94.5	67.3	59.7	55.6	53.8	51.7	48.0
2 West at Bldg Footpri	0	20Jan 09 14:20:51	60.0	66.5	84.2	77.5	46.5	95.6	97.7	75.2	72.3	69.4	66.6	58.5	47.8
2 West at Bldg Footpri	0	20Jan 09 14:21:51	60.0	60.1	77.9	72.9	45.7	90.8	91.0	69.8	65.7	62.3	58.8	51.7	47.7
2 West at Bldg Footpri	0	20Jan 09 14:22:51	60.0	57.4	75.2	70.7	46.8	87.3	93.5	68.0	61.9	57.1	53.5	51.3	48.6
2 West at Bldg Footpri	0	20Jan 09 14:23:51	60.0	57.4	75.2	70.2	47.8	85.6	91.0	64.7	60.9	59.7	58.5	54.4	50.0
2 West at Bldg Footpri	0	20Jan 09 14:24:51	60.0	58.1	75.9	68.2	48.2	80.3	93.5	65.4	63.6	61.8	57.9	53.0	50.8
2 West at Bldg Footpri	0	20Jan 09 14:25:51	60.0	59.1	76.9	70.7	48.7	86.3	87.5	67.0	65.4	60.8	57.6	54.1	50.8
2 West at Bldg Footpri	0	20Jan 09 14:26:51	60.0	61.2	78.9	81.0	49.4	96.1	97.7	68.4	63.1	60.5	58.7	54.9	51.4
2 West at Bldg Footpri	0	20Jan 09 14:27:51	60.0	62.9	80.6	80.9	50.5	92.3	92.3	72.7	65.1	60.1	57.3	54.6	52.0
2 West at Bldg Footpri	0	20Jan 09 14:28:51	60.0	65.9	83.7	84.2	52.5	97.6	97.3	76.4	69.0	63.4	60.3	55.6	53.9
2 West at Bldg Footpri	0	20Jan 09 14:29:51	60.0	56.3	74.1	65.5	51.4	81.4	91.0	62.7	59.0	57.2	56.4	55.1	53.2
2 West at Bldg Footpri	0	20Jan 09 14:30:51	60.0	53.5	71.3	65.7	48.5	79.6	91.0	59.2	55.0	54.3	53.7	52.4	50.1
2 West at Bldg Footpri	0	20Jan 09 14:31:51	60.0	58.4	76.1	71.7	47.8	86.0	91.0	69.8	60.1	56.5	54.8	52.2	49.4
2 West at Bldg Footpri	0	20Jan 09 14:32:51	60.0	63.1	80.9	75.5	47.9	92.4	94.5	71.2	68.2	65.3	63.0	58.7	51.8
2 West at Bldg Footpri	0	20Jan 09 14:33:51	60.0	60.8	78.6	73.0	50.0	89.5	93.5	69.4	65.7	62.9	60.3	56.0	51.8
2 West at Bldg Footpri	0	20Jan 09 14:34:51	60.0	60.5	78.2	74.8	49.2	89.3	91.7	69.1	65.1	62.5	60.1	55.4	51.2
2 West at Bldg Footpri	0	20Jan 09 14:35:51	60.0	66.1	83.9	85.8	50.3	111.1	113.3	76.3	67.0	63.6	60.8	57.6	52.5
2 West at Bldg Footpri	0	20Jan 09 14:36:51	60.0	65.7	83.4	83.7	50.8	107.8	107.7	75.9	68.0	64.4	62.7	60.1	54.0
2 West at Bldg Footpri	0	20Jan 09 14:37:51	60.0	65.4	83.2	87.0	50.2	109.6	109.2	74.8	67.8	63.6	61.1	56.5	52.5
2 West at Bldg Footpri	0	20Jan 09 14:38:51	60.0	64.3	82.0	84.6	52.5	105.6	109.7	73.4	66.7	63.6	61.6	57.1	54.1
2 West at Bldg Footpri	0	20Jan 09 14:39:51	60.0	63.6	81.4	83.4	51.8	108.6	111.1	72.3	65.5	63.7	62.1	57.4	53.9
2 West at Bldg Footpri	0	20Jan 09 14:40:51	60.0	61.1	78.9	73.7	53.4	91.5	97.0	66.9	64.3	63.1	61.9	59.3	55.7
2 West at Bldg Footpri	0	20Jan 09 14:41:51	60.0	62.8	80.6	86.7	49.2	108.4	111.7	65.7	63.4	61.3	59.4	56.2	51.7
2 West at Bldg Footpri	0	20Jan 09 14:42:51	60.0	68.9	86.7	89.4	48.7	111.5	114.8	80.0	66.9	63.6	60.2	54.7	50.4
2 West at Bldg Footpri	0	20Jan 09 14:43:51	60.0	70.2	88.0	88.5	49.2	109.6	113.5	82.2	69.6	65.6	62.5	57.0	51.1
2 West at Bldg Footpri	0	20Jan 09 14:44:51	60.0	67.0	84.8	85.7	48.3	107.9	110.4	77.5	67.4	64.7	63.6	60.1	50.3
2 West at Bldg Footpri	0	20Jan 09 14:45:51	60.0	67.0	84.8	83.8	48.7	106.0	109.9	79.2	67.8	61.8	59.0	55.3	51.0
2 West at Bldg Footpri	0	20Jan 09 14:46:51	60.0	65.4	83.2	84.4	48.7	107.5	111.0	76.4	66.1	62.0	59.9	56.4	51.2
2 West at Bldg Footpri	0	20Jan 09 14:47:51	60.0	63.0	80.8	81.7	49.0	103.7	108.5	72.5	64.8	62.4	60.5	56.2	51.4
2 West at Bldg Footpri	0	20Jan 09 14:48:51	60.0	67.0	84.8	89.1	48.5	111.6	114.8	72.2	66.9	63.5	60.8	56.2	50.6
2 West at Bldg Footpri	0	20Jan 09 14:49:51	60.0	57.7	75.5	71.9	48.0	86.0	91.0	66.2	61.7	59.2	57.3	53.2	49.5
2 West at Bldg Footpri	0	20Jan 09 14:50:51	60.0	59.7	77.5	73.5	47.3	90.9	91.0	68.7	65.5	61.4	57.1	52.3	49.2
2 West at Bldg Footpri	0	20Jan 09 14:51:51	60.0	63.6	81.3	77.5	48.2	91.1	93.5	74.7	67.8	62.7	60.2	55.6	50.1
2 West at Bldg Footpri	0	20Jan 09 14:52:51	60.0	66.6	84.4	80.9	49.2	93.7	94.5	77.6	72.1	66.1	62.2	55.3	50.7
2 West at Bldg Footpri	0	20Jan 09 14:53:51	60.0	55.3	73.0	68.3	49.7	92.5	91.0	61.3	59.4	57.3	55.8	52.9	51.0
2 West at Bldg Footpri	0	20Jan 09 14:54:51	60.0	61.0	78.7	70.2	50.4	83.9	89.4	66.7	65.6	64.8	64.0	56.5	52.2
2 West at Bldg Footpri	0	20Jan 09 14:55:51	60.0	56.2	73.9	66.7	50.7	83.7	89.4	63.3	59.6	57.8	56.1	54.1	51.7
2 West at Bldg Footpri	0	20Jan 09 14:56:51	60.0	56.6	74.4	70.3	49.9	87.5	87.5	63.2	59.9	57.9	56.7	54.6	51.9
2 West at Bldg Footpri	0	20Jan 09 14:57:51	60.0	65.4	83.2	78.2	51.5	92.5	93.5	74.5	70.9	68.4	63.4	58.3	53.1
2 West at Bldg Footpri	0	20Jan 09 14:58:51	60.0	63.6	81.4	76.5	51.3	90.1	91.0	74.0	68.3	64.1	61.2	56.9	52.9
2 West at Bldg Footpri	0	20Jan 09 14:59:51	60.0	64.9	82.6	86.3	51.2	101.0	101.5	67.5	60.8	59.2	57.9	55.1	52.8
2 West at Bldg Footpri	0	20Jan 09 15:00:51	60.0	62.2	79.9	80.2	52.5	96.1	97.0	71.7	61.9	59.4	58.5	57.2	54.1
2 West at Bldg Footpri	0	20Jan 09 15:01:51	60.0	64.5	82.3	83.7	50.4	96.6	97.7	71.2	61.8	59.9	58.9	57.0	52.1
2 West at Bldg Footpri	0	20Jan 09 15:02:51	60.0	63.0	80.8	81.7	49.9	100.2	100.1	75.2	59.0	56.3	54.9	53.0	50.9
2 West at Bldg Footpri	0	20Jan 09 15:03:51	60.0	60.0	77.8	81.3	49.0	93.9	94.5	66.2	59.1	56.6	54.5	52.2	50.1
2 West at Bldg Footpri	0	20Jan 09 15:04:51	60.0	62.6	80.4	83.4	49.2	96.6	97.7	68.6	64.5	59.5	57.2	53.1	50.4
2 West at Bldg Footpri	0	20Jan 09 15:05:51	60.0	62.5	80.3	76.6	48.9	97.5	98.9	71.2	67.3	65.7	63.5	54.3	50.4
2 West at Bldg Footpri	0	20Jan 09 15:06:51	60.0	61.9	79.7	76.3	48.5	93.0	94.5	70.8	66.6	64.5	61.0	54.7	50.4
2 West at Bldg Footpri	0	20Jan 09 15:07:51	60.0	60.5	78.3	72.0	50.2	84.0	89.4	70.2	65.6	61.5	58.7	55.8	52.2
2 West at Bldg Footpri	0	20Jan 09 15:08:51	60.0	61.1	78.8	72.9	51.2	86.7	89.4	69.4	66.2	63.3	60.7	56.8	53.1
2 West at Bldg Footpri	0	20Jan 09 15:09:51	60.0	62.0	79.8	70.0	51.7	81.5	87.5	68.9	66.9	64.5	62.6	60.0	53.7
2 West at Bldg Footpri	0	20Jan 09 15:10:51	60.0	58.2	76.0	77.3	49.2	88.4	89.4	62.5	58.6	56.9	56.0	53.8	50.8
2 West at Bldg Footpri	0	20Jan 09 15:11:51	60.0	58.1	75.9	70.0	49.5	81.1	85.0	67.9	60.6	58.4	57.1	55.3	51.5
2 West at Bldg Footpri	0	20Jan 09 15:12:51	60.0	59.3	77.1	71.0	50.2	82.5	87.5	70.0	62.5	58.7	57.5	55.1	52.1
2 West at Bldg Footpri	0	20Jan 09 15:13:51	60.0	56.8	74.6	67.1	48.5	84.4	87.5	64.8	62.1	58.5	56.0	53.2	50.1
2 West at Bldg Footpri	0	20Jan 09 15:14:51	60.0	60.2	77.9	75.0	48.8	83.6	89.4	66.2	62.9	61.7	60.5	57.2	51.8
2 West at Bldg Footpri	0	20Jan 09 15:15:51	60.0	60.5	78.2	71.9	49.6	89.5	89.4	69.2	65.6	62.3	60.1	55.9	51.4
2 West at Bldg Footpri	0	20Jan 09 15:16:51	60.0	63.4	81.2	80.8	49.0	99.1	98.9	73.6	66.9	63.2	61.0	53.6	50.5
2 West at Bldg Footpri	0	20Jan 09 15:17:51	60.0	58.8	76.5	68.2	47.8	81.4	87.5	67.3	65.0	60.7	57.9	53.5	49.7
2 West at Bldg Footpri	0	20Jan 09 15:18:51	60.0	53.9	71.6	68.4	46.8	83.2	85.0	63.0	56.0	53.6	52.7	50.8	48.3
2 West at Bldg Footpri	0	20Jan 09 15:19:51	60.0	61.8	79.6	70.7	50.4	85.9	87.5	68.7	66.4	64.4	63.0	59.4	52.3
2 West at Bldg Footpri	0	20Jan 09 15:20:51	60.0	61.4	79.2	69.1	49.1	82.9	87.5	67.8	66.2	64.5	62.7	59.0	50.8
2 West at Bldg Footpri	0	20Jan 09 15:21:51	60.0	62.2	80.0	73.1	50.6	86.0	89.4	68.6	66.6	65.1	63.6	59.6	52.4
2 West at Bldg Footpri	0	20Jan 09 15:22:51	60.0	60.4	78.2	69.3	50.6	80.0	87.5	67.7	65.4	63.9	62.5	55.4	51.6
2 West at Bldg Footpri	0	20Jan 09 15:23:51	60.0	60.0	77.8	70.3	50.0	80.9	92.3	68.5	66.2	63.9	58.4	52.9	51.2
2 West at Bldg Footpri	0	20Jan 09 15:24:51	60.0	57.9	75.7	66.5	47.6	81.0	87.5	64.9	63.1	61.2	58.8	54.5	49.2
2 West at Bldg Footpri	0	20Jan 09 15:25:51	60.0	58.8	76.6	69.3	48.4	79.7	87.5	67.2	64.8	61.7	57.3	53.0	50.4
2 West at Bldg Footpri	0	20Jan 09 15:26:51	60.0	53.9	71.7	67.9	47.5	82.2	85.0	61.4	56.6	54.5	53.4	52.0	49.6
2 West at Bldg Footpri	0	20Jan 09 15:27:51	60.0	55.2	73.0	64.9	49.2	77.9	89.4	61.1	58.2	56.9	55.9	53.8	51.1
2 West at Bldg Footpri	0	20Jan 09 15:28:51	60.0	59.9	77.7	81.6	49.5	100.0	100.6	66.2	58.3	56.1	54.3	51.9	50.3
2 West at Bldg Footpri	0	20Jan 09 15:29:51	60.0	59.8	77.6	68.1	49.1	81.4	85.0	66.4	64.5	63.3	60.9	56.7	51.8
2 West at Bldg Footpri	0	20Jan 09 15:30:51	60.0	57.3	75.1	67.1	53.8	82.8	89.4	62.7	58.8	57.9	57.6	56.8	55.2
2 West at Bldg Footpri	0	20Jan 09 15:31:51	60.0	63.0	80.8	74.5	53.9	92.9	92.3	70.9	68.5	65.2	62.8	59.5	56.1
2 West at Bldg Footpri	0	20Jan 09 15:32:51	60.0	65.7	83.4	86.4	54.3	102.2	101.0	70.3	63.0	61.4	60.7	59.5	56.6
2 West at Bldg Footpri	0	20Jan 09 15:33:51	60.0	66.6	84.4	84.0	54.9	97.0	98.3	77.8	68.7	63.6	62.1	59.5	56.3
2 West at Bldg Footpri	0	20Jan 09 15:34:51	60.0	65.0	82.8	85.4	55.6	99.7	99.5	71.8	65.5	63.6	62.4	60.2	57.9
2 West at Bldg Footpri	0	20Jan 09 15:35:51	60.0	61.0	78.7	70.8	56.0	86.1	92.3	64.6	62.8	62.2	61.7	60.7	58.1
2 West at Bldg Footpri	0	20Jan 09 15:36:51	60.0	62.5	80.3	76.4	55.4	90.7	91.0	68.3	66.2	62.9	62.3	61.0	58.2
2 West at Bldg Footpri	0	20Jan 09 15:37:51	60.0	60.4	78.1	67.8	56.9	85.1	92.3	63.7	62.2	61.6	61.1	60.1	58.1
2 West at Bldg Footpri	0	20Jan 09 15:38:51	60.0	64.6	82.4	71.6	57.9	86.1	98.3	70.7	69.5	66.4	64.8	62.6	59.8
2 West at Bldg Footpri	0	20Jan 09 15:39:51	60.0	66.1	83.9	78.8	54.5	95.2	99.5	70.7	69.7	68.9	68.3	62.9	57.2
2 West at Bldg Footpri	0	20Jan 09 15:40:51	60.0	61.9	79.6	72.3	55.6	90.1	87.5	68.0	64.1	62.9	62.1	60.8	58.6
2 West at Bldg Footpri	0	20Jan 09 15:41:51	60.0	62.2	79.9	73.8	57.6	89.2	94.5	68.7	65.1	62.8	61.8	60.9	59.0
2 West at Bldg Footpri	0	20Jan 09 15:42:51	60.0	59.4	77.2	65.4	51.8	81.8	87.5	63.4	61.9	60.7	60.0	59.1	56.6
2 West at Bldg Footpri	0	20Jan 09 15:43:51	60.0	61.4	79.2	75.0	55.6	92.2	95.4	68.4	63.0	61.8	61.3	60.2	57.6
2 West at Bldg Footpri	0	20Jan 09 15:44:51	60.0	65.0	82.8	85.6	55.5	105.0	104.9	70.5	63.5	62.5	61.9	60.1	57.2
2 West at Bldg Footpri	0	20Jan 09 15:45:51	60.0	61.6	79.4	76.4	55.9	92.0	96.3	67.3	63.8	62.4	61.5	60.2	58.1

2 West at Bldg Footpri	0	20Jan 09 15:46:51	60.0	59.2	77.0	71.1	53.8	88.7	92.3	63.0	61.2	60.2	59.7	58.6	56.7
2 West at Bldg Footpri	0	20Jan 09 15:47:51	60.0	61.0	78.8	79.8	53.5	94.3	95.4	66.8	62.2	60.5	59.7	58.6	56.3
2 West at Bldg Footpri	0	20Jan 09 15:48:51	60.0	64.2	81.9	80.0	56.1	93.2	96.3	73.9	66.9	63.6	62.3	60.1	57.7
2 West at Bldg Footpri	0	20Jan 09 15:49:51	60.0	62.4	80.2	77.2	55.4	92.5	94.5	71.1	64.8	62.6	61.3	59.5	56.9
2 West at Bldg Footpri	0	20Jan 09 15:50:51	60.0	60.3	78.1	73.2	52.7	91.3	92.3	65.0	63.0	62.1	61.3	59.6	55.3
2 West at Bldg Footpri	0	20Jan 09 15:51:51	28.5	69.4	83.9	86.2	55.7	108.3	108.9	79.8	72.6	69.5	66.5	60.3	57.4

C:\LARDAV\SLMUTIL\20JAN_09.bin Interval Data

Site	Location	Meas Number	Date	Time	Duration	Leq	SEL	Lmax	Lmin	Peak	Uwpk	L(2)	L(8)	L(16)	L(25)	L(50)	L(90)
3	Meter 3 North Bldg F	0	20Jan 09	09:17:47	60.0	71.3	89.1	86.4	45.4	101.8	104.6	82.4	76.0	72.2	67.8	59.3	50.9
3	Meter 3 North Bldg F	0	20Jan 09	09:18:47	60.0	69.9	87.7	85.8	48.5	108.2	109.1	79.1	75.4	72.0	69.1	61.9	52.4
3	Meter 3 North Bldg F	0	20Jan 09	09:19:47	60.0	65.1	82.9	79.1	45.3	92.5	95.7	74.3	70.6	67.4	64.2	57.6	48.8
3	Meter 3 North Bldg F	0	20Jan 09	09:20:47	60.0	62.8	80.6	74.3	44.5	87.3	92.6	70.9	68.8	66.3	63.6	55.4	47.0
3	Meter 3 North Bldg F	0	20Jan 09	09:21:47	60.0	62.5	80.3	70.4	44.4	85.4	92.6	69.2	67.5	66.1	65.1	57.6	47.4
3	Meter 3 North Bldg F	0	20Jan 09	09:22:47	60.0	64.8	82.6	81.5	43.0	97.8	99.7	75.6	69.8	65.3	60.1	51.5	46.4
3	Meter 3 North Bldg F	0	20Jan 09	09:23:47	60.0	61.9	79.6	77.5	45.3	92.1	97.3	73.8	65.9	58.4	54.8	51.3	47.4
3	Meter 3 North Bldg F	0	20Jan 09	09:24:47	60.0	60.0	77.8	72.8	46.5	85.4	87.7	67.8	66.1	63.0	59.0	53.5	48.7
3	Meter 3 North Bldg F	0	20Jan 09	09:25:47	60.0	58.8	76.6	69.9	45.7	80.3	87.7	68.1	65.7	60.5	56.0	51.7	47.0
3	Meter 3 North Bldg F	0	20Jan 09	09:26:47	60.0	57.7	75.5	70.7	45.5	86.2	89.7	67.2	64.3	58.6	55.0	50.5	46.5
3	Meter 3 North Bldg F	0	20Jan 09	09:27:47	60.0	49.5	67.3	60.7	46.0	76.8	96.5	55.7	51.9	50.8	49.7	48.2	46.5
3	Meter 3 North Bldg F	0	20Jan 09	09:28:47	60.0	65.3	83.1	76.3	46.5	89.6	98.6	74.3	70.8	67.7	65.4	57.9	48.7
3	Meter 3 North Bldg F	0	20Jan 09	09:29:47	60.0	63.4	81.2	79.4	48.6	96.9	97.9	72.9	67.6	63.4	61.7	57.5	49.5
3	Meter 3 North Bldg F	0	20Jan 09	09:30:47	60.0	62.1	79.8	72.3	47.9	86.4	91.2	69.5	66.6	65.5	63.9	56.7	49.4
3	Meter 3 North Bldg F	0	20Jan 09	09:31:47	60.0	66.2	84.0	81.9	43.3	97.3	98.6	77.6	71.5	64.5	56.6	51.0	45.4
3	Meter 3 North Bldg F	0	20Jan 09	09:32:47	60.0	62.0	79.7	75.7	42.7	87.3	92.6	70.7	68.0	64.5	61.3	56.1	47.3
3	Meter 3 North Bldg F	0	20Jan 09	09:33:47	60.0	56.2	74.0	67.7	41.4	80.1	89.7	64.9	61.6	59.1	56.3	50.2	44.3
3	Meter 3 North Bldg F	0	20Jan 09	09:34:47	60.0	59.0	76.8	72.3	44.0	84.3	89.7	68.3	63.5	61.0	59.3	51.9	45.8
3	Meter 3 North Bldg F	0	20Jan 09	09:35:47	60.0	61.5	79.3	75.4	43.3	89.9	91.2	70.3	66.4	64.0	61.7	56.4	45.3
3	Meter 3 North Bldg F	0	20Jan 09	09:36:47	60.0	63.7	81.4	79.3	47.6	92.1	93.7	73.2	68.0	64.6	62.3	58.4	52.1
3	Meter 3 North Bldg F	0	20Jan 09	09:37:47	60.0	63.8	81.5	78.7	47.8	95.1	97.3	72.8	67.0	64.9	62.9	59.2	52.0
3	Meter 3 North Bldg F	0	20Jan 09	09:38:47	60.0	56.3	74.1	67.9	46.1	79.8	87.7	64.8	61.4	58.1	56.0	52.5	47.8
3	Meter 3 North Bldg F	0	20Jan 09	09:39:47	60.0	56.5	74.3	67.7	46.8	82.2	91.2	63.0	60.5	58.0	57.0	54.7	50.3
3	Meter 3 North Bldg F	0	20Jan 09	09:40:47	60.0	56.7	74.4	73.2	47.7	85.2	87.7	65.8	58.1	56.3	54.8	52.7	48.8
3	Meter 3 North Bldg F	0	20Jan 09	09:41:47	60.0	53.6	71.4	70.3	47.7	83.1	87.7	60.3	56.3	53.8	52.7	50.7	48.7
3	Meter 3 North Bldg F	0	20Jan 09	09:42:47	60.0	59.6	77.4	70.3	49.9	85.9	93.7	68.9	64.2	59.7	58.3	56.1	52.0
3	Meter 3 North Bldg F	0	20Jan 09	09:43:47	60.0	65.6	83.4	74.8	46.8	86.9	93.7	73.6	71.9	69.4	66.0	54.6	48.4
3	Meter 3 North Bldg F	0	20Jan 09	09:44:47	60.0	59.2	77.0	77.7	46.2	90.3	89.7	69.0	60.3	57.0	55.3	52.4	48.9
3	Meter 3 North Bldg F	0	20Jan 09	09:45:47	60.0	57.2	74.9	66.1	47.6	79.9	87.7	63.1	61.1	59.9	58.8	54.9	50.0
3	Meter 3 North Bldg F	0	20Jan 09	09:46:47	60.0	64.6	82.4	74.6	45.9	87.8	94.8	73.5	68.9	66.1	64.7	60.8	49.9
3	Meter 3 North Bldg F	0	20Jan 09	09:47:47	60.0	56.1	73.9	65.6	45.8	82.7	85.2	63.3	61.3	58.4	56.0	52.8	48.4
3	Meter 3 North Bldg F	0	20Jan 09	09:48:47	60.0	55.1	72.9	72.4	48.1	84.6	89.7	59.8	55.9	54.8	53.9	52.5	50.1
3	Meter 3 North Bldg F	0	20Jan 09	09:49:47	60.0	53.8	71.6	61.9	46.9	74.6	85.2	60.1	57.3	55.7	54.6	52.3	49.5
3	Meter 3 North Bldg F	0	20Jan 09	09:50:47	60.0	54.0	71.8	68.2	46.1	81.7	89.7	62.0	56.5	54.8	53.4	51.2	48.8
3	Meter 3 North Bldg F	0	20Jan 09	09:51:47	60.0	55.0	72.7	66.8	48.1	78.6	89.7	61.4	58.0	56.6	55.4	53.3	50.0
3	Meter 3 North Bldg F	0	20Jan 09	09:52:47	60.0	57.6	75.4	72.8	48.7	87.3	91.2	67.7	58.7	56.9	56.0	54.0	51.2
3	Meter 3 North Bldg F	0	20Jan 09	09:53:47	60.0	57.3	75.1	64.4	49.4	75.6	87.7	62.8	61.5	59.6	58.1	55.6	52.1
3	Meter 3 North Bldg F	0	20Jan 09	09:54:47	60.0	56.6	74.3	64.7	44.6	82.6	87.7	61.9	61.0	60.0	57.9	54.4	48.8
3	Meter 3 North Bldg F	0	20Jan 09	09:55:47	60.0	53.3	71.1	67.6	44.8	82.6	85.2	60.9	57.2	54.9	52.9	50.0	46.3
3	Meter 3 North Bldg F	0	20Jan 09	09:56:47	60.0	66.8	84.6	79.3	45.8	91.3	92.6	75.5	72.4	70.6	68.2	56.0	48.7
3	Meter 3 North Bldg F	0	20Jan 09	09:57:47	60.0	72.1	89.9	84.7	58.3	97.6	98.3	78.0	76.0	74.0	72.9	70.7	63.9
3	Meter 3 North Bldg F	0	20Jan 09	09:58:47	60.0	60.9	78.7	70.2	52.0	81.5	91.2	66.9	64.7	62.9	61.5	59.1	56.4
3	Meter 3 North Bldg F	0	20Jan 09	09:59:47	60.0	56.6	74.4	71.3	45.3	85.5	87.7	62.8	60.7	59.0	58.1	51.3	47.5
3	Meter 3 North Bldg F	0	20Jan 09	10:00:47	60.0	59.1	76.8	69.5	43.7	80.0	94.8	68.5	64.7	61.1	58.2	49.9	46.1
3	Meter 3 North Bldg F	0	20Jan 09	10:01:47	60.0	58.0	75.7	62.7	51.1	75.3	87.7	61.0	59.9	59.2	58.7	57.7	55.6
3	Meter 3 North Bldg F	0	20Jan 09	10:02:47	60.0	58.9	76.7	62.6	51.8	76.7	85.2	61.7	60.8	60.3	59.8	58.8	55.9
3	Meter 3 North Bldg F	0	20Jan 09	10:03:47	60.0	59.2	77.0	65.0	54.0	80.3	92.6	62.3	60.9	60.1	59.7	58.9	57.3
3	Meter 3 North Bldg F	0	20Jan 09	10:04:47	60.0	58.8	76.5	66.7	54.6	82.1	85.2	61.7	60.7	59.9	59.4	58.5	56.7
3	Meter 3 North Bldg F	0	20Jan 09	10:05:47	60.0	56.6	74.4	61.1	46.2	74.5	87.7	60.8	60.0	59.3	58.7	57.0	47.3
3	Meter 3 North Bldg F	0	20Jan 09	10:06:47	60.0	58.8	76.6	63.1	53.0	79.7	92.6	61.6	60.7	60.1	59.7	58.6	56.6
3	Meter 3 North Bldg F	0	20Jan 09	10:07:47	60.0	58.8	76.6	63.7	55.0	78.3	87.7	61.1	60.5	59.9	59.5	58.6	57.1
3	Meter 3 North Bldg F	0	20Jan 09	10:08:47	60.0	58.6	76.3	63.7	55.0	79.3	89.7	60.9	60.1	59.7	59.2	58.4	56.8
3	Meter 3 North Bldg F	0	20Jan 09	10:09:47	60.0	65.1	82.9	74.7	45.8	86.2	97.3	74.0	70.8	67.8	63.9	59.3	48.7
3	Meter 3 North Bldg F	0	20Jan 09	10:10:47	60.0	55.8	73.5	77.3	44.3	95.3	97.3	64.8	56.7	52.7	51.1	48.4	45.4
3	Meter 3 North Bldg F	0	20Jan 09	10:11:47	60.0	56.3	74.1	74.3	43.6	93.8	94.8	65.4	60.0	56.9	55.0	50.3	46.0
3	Meter 3 North Bldg F	0	20Jan 09	10:12:47	60.0	56.6	74.3	76.2	46.1	92.5	95.7	65.4	57.7	55.5	54.5	52.0	48.5
3	Meter 3 North Bldg F	0	20Jan 09	10:13:47	60.0	58.7	76.5	73.7	46.7	96.1	97.9	68.0	62.9	59.3	57.3	53.5	49.7
3	Meter 3 North Bldg F	0	20Jan 09	10:14:47	60.0	60.4	78.1	77.3	45.7	97.7	97.6	70.2	64.8	61.0	57.9	53.2	48.0
3	Meter 3 North Bldg F	0	20Jan 09	10:15:47	60.0	61.2	79.0	74.5	48.0	97.1	96.5	67.9	63.2	62.3	61.8	60.6	52.0
3	Meter 3 North Bldg F	0	20Jan 09	10:16:47	60.0	57.4	75.1	76.0	46.5	92.0	94.8	66.0	59.9	57.1	55.3	51.9	48.6
3	Meter 3 North Bldg F	0	20Jan 09	10:17:47	60.0	56.2	74.0	68.7	45.7	85.5	89.7	62.5	60.2	58.8	57.2	53.9	48.8
3	Meter 3 North Bldg F	0	20Jan 09	10:18:47	60.0	53.7	71.5	67.0	44.1	84.2	87.7	60.8	57.2	55.0	53.6	51.2	47.5
3	Meter 3 North Bldg F	0	20Jan 09	10:19:47	60.0	62.6	80.4	75.5	42.8	90.7	94.8	71.2	69.0	65.6	62.1	52.0	44.8
3	Meter 3 North Bldg F	0	20Jan 09	10:20:47	60.0	57.2	74.9	71.3	42.3	89.6	89.7	66.7	62.8	58.0	54.9	50.7	46.3
3	Meter 3 North Bldg F	0	20Jan 09	10:21:47	60.0	61.4	79.2	81.4	44.7	90.5	93.7	71.1	62.5	58.7	56.4	52.1	47.3
3	Meter 3 North Bldg F	0	20Jan 09	10:22:47	60.0	56.0	73.8	73.1	43.2	84.5	87.7	66.5	59.2	54.4	51.8	48.8	45.3
3	Meter 3 North Bldg F	0	20Jan 09	10:23:47	60.0	65.0	82.8	85.3	43.6	109.3	108.9	74.4	67.1	60.9	57.2	52.6	47.1
3	Meter 3 North Bldg F	0	20Jan 09	10:24:47	60.0	58.3	76.1	69.7	44.2	88.4	89.7	65.8	64.4	62.1	58.7	50.9	45.7
3	Meter 3 North Bldg F	0	20Jan 09	10:25:47	60.0	59.1	76.9	68.6	45.0	83.2	87.7	65.8	64.3	62.4	61.3	53.5	46.8
3	Meter 3 North Bldg F	0	20Jan 09	10:26:47	60.0	57.7	75.4	74.7	45.3	88.8	91.2	64.8	60.9	59.1	57.0	53.5	48.4
3	Meter 3 North Bldg F	0	20Jan 09	10:27:47	60.0	65.7	83.5	74.0	48.3	89.3	97.3	73.7	72.2	67.7	65.3	60.7	51.2
3	Meter 3 North Bldg F	0	20Jan 09	10:28:47	60.0	62.2	79.9	76.7	46.0	89.5	91.2	70.4	65.8	63.9	62.3	57.5	48.5
3	Meter 3 North Bldg F	0	20Jan 09	10:29:47	60.0	56.8	74.6	63.5	47.5	75.7	87.7	61.4	59.9	59.2	58.4	55.9	51.0
3	Meter 3 North Bldg F	0	20Jan 09	10:30:47	60.0	62.8	80.6	75.5	45.9	88.6	93.7	71.0	67.1	65.8	64.1	55.7	48.0
3	Meter 3 North Bldg F	0	20Jan 09	10:31:47	60.0	63.6	81.4	81.8	46.1	95.8	94.8	74.2	65.6	62.6	60.2	56.0	49.7
3	Meter 3 North Bldg F	0	20Jan 09	10:32:47	60.0	58.1	75.9	75.5	46.8	90.3	93.7	67.8	61.5	56.4	54.4	51.7	48.6
3	Meter 3 North Bldg F	0	20Jan 09	10:33:47	60.0	75.7	93.5	83.1	47.4	97.6	98.6	80.5	79.5	78.8	78.2	74.8	51.4
3	Meter 3 North Bldg F	0	20Jan 09	10:34:47	60.0	77.6	95.4	82.6	58.3	97.5	99.7	81.8	80.6	79.5	78.7	77.2	71.2
3	Meter 3 North Bldg F	0	20Jan 09	10:35:47	60.0	77.8	95.5	83.0	54.1	101.2	102.1	81.7	80.5	79.7	79.0	77.6	67.9
3	Meter 3 North Bldg F	0	20Jan 09	10:36:47	60.0	78.9	96.7	84.2	75.2	97.2	98.6	82.3	81.1	80.4	79.8	78.4	76.3
3	Meter 3 North Bldg F	0	20Jan 09	10:37:47	60.0	78.6	96.4	83.1	74.5	98.2	100.8	81.6	80.7	80.0	79.6	78.4	75.8
3	Meter 3 North Bldg F	0	20Jan 09	10:38:47	60.0	77.8	95.6	83.6	74.7	97.0	99.2	81.7	79.7	78.8	78.4	77.3	75.9
3	Meter 3 North Bldg F	0	20Jan 09	10:39:47	60.0	70.9	88.7	79.6	47.6	92.5	95.7	77.8	76.6	75.4	70.9	66.3	54.1
3	Meter 3 North Bldg F	0	20Jan 09	10:40:47	60.0	67.3	85.1	73.8	63.3	89.7	92.6	71.6	69.7	68.6	67.8	66.6	64.7
3	Meter 3 North Bldg F	0	20Jan 09	10:41:47	60.0	65.8	83.6	74.3	46.6	91.0	93.1	71.8	69.3	68.2	67.3	65.6	51.3
3	Meter 3 North Bldg F	0	20Jan 09	10:42:47	60.0	67.8	85.6	74.8	64.1	87.3	89.7	71.2	69.9	69.0	68.5	67.4	65.3
3	Meter 3 North Bldg F	0	20Jan 09	10:43:47	60.0	67.4	85.2	71.2	64.1	83.2	89.7	69.9	69.1	68.6	68.0	67.1	65.4
3	Meter 3 North Bldg F	0	20Jan 09	10:44:47	60.0	68.2	86.0	75.5	64.3	89.3	92.6	72.0	70.2	69.5	68.8	67.7	66.0
3	Meter 3 North Bldg F	0	20Jan 09	10:45:47	60.0	72.3	90.0	80.7	64.7	98.1	104.3	78.7	77.1	74.1	72.8	69.7	67.1
3	Meter 3 North Bldg F	0	20Jan 09	10:46:47	60.0	70.2	88.0	74.2	66.7	93.1	97.3	73.0	72.2	71.5	71.0	69.8	68.0

3 Meter 3 North Bldg F	0	20Jan 09 10:47:47	60.0	70.9	88.7	76.5	65.8	96.0	95.7	74.6	73.3	72.5	71.8	70.4	68.1
3 Meter 3 North Bldg F	0	20Jan 09 10:48:47	60.0	70.6	88.4	76.2	65.7	91.3	95.7	73.7	72.7	71.9	71.4	70.3	68.1
3 Meter 3 North Bldg F	0	20Jan 09 10:49:47	60.0	70.1	87.8	74.7	65.6	89.6	89.7	73.1	71.9	71.2	70.7	69.7	68.1
3 Meter 3 North Bldg F	0	20Jan 09 10:50:47	60.0	72.7	90.5	83.0	67.1	102.0	103.3	79.9	74.6	73.3	72.6	71.4	69.1
3 Meter 3 North Bldg F	0	20Jan 09 10:51:47	60.0	72.1	89.8	78.7	67.2	96.8	99.7	75.5	74.1	73.3	72.8	71.7	69.5
3 Meter 3 North Bldg F	0	20Jan 09 10:52:47	60.0	72.8	90.6	80.7	50.6	101.5	102.1	75.9	75.0	74.5	74.1	72.8	61.9
3 Meter 3 North Bldg F	0	20Jan 09 10:53:47	60.0	72.9	90.7	76.6	69.5	93.2	94.8	75.4	74.6	74.0	73.6	72.7	71.0
3 Meter 3 North Bldg F	0	20Jan 09 10:54:47	60.0	73.6	91.4	78.1	69.5	91.2	93.7	76.7	75.7	75.0	74.5	73.1	71.1
3 Meter 3 North Bldg F	0	20Jan 09 10:55:47	60.0	74.6	92.4	77.5	70.0	91.6	92.6	76.9	76.4	75.8	75.5	74.4	72.3
3 Meter 3 North Bldg F	0	20Jan 09 10:56:47	60.0	75.1	92.9	78.6	71.0	91.7	93.7	78.0	77.1	76.5	76.0	75.0	72.3
3 Meter 3 North Bldg F	0	20Jan 09 10:57:47	60.0	75.4	93.2	80.2	71.5	91.8	97.3	78.8	77.2	76.6	76.1	75.1	73.1
3 Meter 3 North Bldg F	0	20Jan 09 10:58:47	60.0	75.8	93.6	80.9	71.9	93.2	94.8	78.7	77.8	77.3	76.8	75.6	73.1
3 Meter 3 North Bldg F	0	20Jan 09 10:59:47	60.0	75.7	93.5	80.9	71.2	94.7	99.2	78.8	77.7	77.0	76.5	75.5	73.4
3 Meter 3 North Bldg F	0	20Jan 09 11:00:47	60.0	75.3	93.1	78.7	71.4	91.5	94.8	77.8	77.0	76.6	76.2	75.1	72.8
3 Meter 3 North Bldg F	0	20Jan 09 11:01:47	60.0	75.7	93.5	79.4	72.0	93.1	93.7	78.3	77.5	76.9	76.5	75.4	73.4
3 Meter 3 North Bldg F	0	20Jan 09 11:02:47	60.0	75.1	92.9	81.3	71.7	93.1	97.3	77.3	76.6	76.1	75.7	74.8	73.1
3 Meter 3 North Bldg F	0	20Jan 09 11:03:47	60.0	75.5	93.3	82.9	71.9	101.3	99.7	78.5	77.1	76.6	76.1	75.1	73.4
3 Meter 3 North Bldg F	0	20Jan 09 11:04:47	60.0	76.5	94.3	81.1	72.9	95.0	95.7	79.9	78.7	77.8	77.3	76.2	74.1
3 Meter 3 North Bldg F	0	20Jan 09 11:05:47	60.0	77.6	95.4	83.2	73.7	94.6	96.5	80.5	79.4	78.8	78.3	77.3	75.2
3 Meter 3 North Bldg F	0	20Jan 09 11:06:47	60.0	77.1	94.9	82.2	73.4	94.7	97.3	79.9	78.8	78.4	77.9	77.0	74.6
3 Meter 3 North Bldg F	0	20Jan 09 11:07:47	60.0	77.1	94.9	80.8	59.9	94.3	99.7	79.7	78.8	78.3	77.8	77.1	75.0
3 Meter 3 North Bldg F	0	20Jan 09 11:08:47	60.0	73.6	91.3	80.5	45.6	93.1	95.7	79.5	78.4	77.5	76.5	63.8	49.1
3 Meter 3 North Bldg F	0	20Jan 09 11:09:47	60.0	79.1	96.9	90.1	73.9	103.3	106.3	84.2	81.6	80.8	80.1	78.0	75.6
3 Meter 3 North Bldg F	0	20Jan 09 11:10:47	60.0	77.8	95.6	81.4	74.4	94.0	95.7	80.4	79.7	79.2	78.7	77.5	75.3
3 Meter 3 North Bldg F	0	20Jan 09 11:11:47	60.0	78.2	96.0	81.5	74.7	95.8	97.9	80.9	80.1	79.6	79.2	77.9	75.7
3 Meter 3 North Bldg F	0	20Jan 09 11:12:47	60.0	78.3	96.0	81.5	74.6	96.3	95.7	80.8	80.0	79.6	79.2	78.2	75.6
3 Meter 3 North Bldg F	0	20Jan 09 11:13:47	60.0	77.9	95.7	83.2	73.7	101.6	100.8	80.8	79.7	79.2	78.8	77.7	75.3
3 Meter 3 North Bldg F	0	20Jan 09 11:14:47	60.0	77.5	95.3	83.4	74.2	99.2	100.8	80.5	79.2	78.6	78.1	77.2	75.3
3 Meter 3 North Bldg F	0	20Jan 09 11:15:47	60.0	67.3	85.1	82.7	47.9	101.1	100.3	76.7	71.3	68.1	66.0	61.0	52.7
3 Meter 3 North Bldg F	0	20Jan 09 11:16:47	60.0	64.0	81.8	82.0	45.7	101.0	100.8	75.1	67.3	62.5	58.2	52.1	48.1
3 Meter 3 North Bldg F	0	20Jan 09 11:17:47	60.0	56.0	73.8	74.9	46.5	90.1	92.6	64.2	58.7	55.4	53.5	51.2	48.1
3 Meter 3 North Bldg F	0	20Jan 09 11:18:47	60.0	63.3	81.1	76.1	44.6	92.9	94.8	73.7	69.8	63.3	57.3	53.6	46.8
3 Meter 3 North Bldg F	0	20Jan 09 11:19:47	60.0	71.3	89.0	86.1	46.6	101.9	102.5	81.8	75.4	72.2	69.8	62.0	49.4
3 Meter 3 North Bldg F	0	20Jan 09 11:20:47	60.0	72.1	89.8	90.2	47.9	99.4	100.8	81.4	76.8	72.9	69.7	57.8	50.6
3 Meter 3 North Bldg F	0	20Jan 09 11:21:47	60.0	61.0	78.8	74.4	45.7	90.6	94.8	72.4	65.9	58.6	55.7	52.0	48.2
3 Meter 3 North Bldg F	0	20Jan 09 11:22:47	60.0	71.9	89.7	83.1	47.0	97.6	98.6	81.6	78.1	75.1	70.7	55.9	49.1
3 Meter 3 North Bldg F	0	20Jan 09 11:23:47	60.0	74.1	91.9	84.4	52.4	95.9	97.3	82.4	80.5	78.0	73.6	60.8	54.2
3 Meter 3 North Bldg F	0	20Jan 09 11:24:47	60.0	64.4	82.2	78.6	47.5	101.4	99.7	74.0	69.6	66.8	62.9	56.1	53.1
3 Meter 3 North Bldg F	0	20Jan 09 11:25:47	60.0	76.4	94.2	85.4	49.1	98.2	99.2	84.6	83.1	81.3	74.7	62.9	54.5
3 Meter 3 North Bldg F	0	20Jan 09 11:26:47	60.0	66.6	84.4	76.5	48.7	89.4	93.7	73.5	71.5	69.8	68.5	62.2	54.7
3 Meter 3 North Bldg F	0	20Jan 09 11:27:47	60.0	64.9	82.7	77.6	51.4	93.1	95.7	73.6	69.5	67.6	65.0	59.9	54.8
3 Meter 3 North Bldg F	0	20Jan 09 11:28:47	60.0	77.5	95.2	100.1	48.4	115.4	115.1	85.0	76.4	71.7	67.3	58.5	50.8
3 Meter 3 North Bldg F	0	20Jan 09 11:29:47	60.0	70.5	88.2	89.0	46.4	102.9	103.3	81.7	71.3	65.7	61.4	53.8	48.2
3 Meter 3 North Bldg F	0	20Jan 09 11:30:47	60.0	66.8	84.6	86.5	47.1	102.4	102.1	75.8	66.9	62.4	58.8	54.1	49.8
3 Meter 3 North Bldg F	0	20Jan 09 11:31:47	60.0	67.1	84.9	84.6	47.7	101.5	101.3	77.2	72.2	66.5	62.1	55.6	50.7
3 Meter 3 North Bldg F	0	20Jan 09 11:32:47	60.0	71.9	89.7	89.0	49.0	104.4	106.1	81.2	76.6	73.5	71.1	65.6	52.9
3 Meter 3 North Bldg F	0	20Jan 09 11:33:47	60.0	78.9	96.7	86.9	46.9	107.0	107.1	85.8	84.8	83.8	82.0	62.2	48.7
3 Meter 3 North Bldg F	0	20Jan 09 11:34:47	60.0	71.7	89.5	93.8	46.6	112.0	112.2	79.8	75.6	69.8	63.4	54.2	49.4
3 Meter 3 North Bldg F	0	20Jan 09 11:35:47	60.0	66.3	84.0	84.5	44.5	100.6	101.3	76.0	71.1	65.7	59.4	51.6	47.5
3 Meter 3 North Bldg F	0	20Jan 09 11:36:47	60.0	67.9	85.7	77.2	52.6	91.0	98.6	75.1	73.5	70.9	68.8	64.5	55.2
3 Meter 3 North Bldg F	0	20Jan 09 11:37:47	60.0	67.2	84.9	80.1	48.9	94.2	95.7	77.7	74.6	65.4	59.0	52.6	49.9
3 Meter 3 North Bldg F	0	20Jan 09 11:38:47	60.0	67.7	85.5	80.2	48.2	92.5	93.7	77.7	75.3	62.8	60.3	51.8	49.3
3 Meter 3 North Bldg F	0	20Jan 09 11:39:47	60.0	57.8	75.5	71.0	48.9	83.9	89.7	66.2	62.1	59.9	57.6	53.6	50.3
3 Meter 3 North Bldg F	0	20Jan 09 11:40:47	60.0	63.4	81.1	75.1	50.3	85.1	92.6	72.0	68.6	65.3	63.7	58.9	51.8
3 Meter 3 North Bldg F	0	20Jan 09 11:41:47	60.0	59.8	77.5	75.6	49.0	89.2	94.8	68.0	64.7	62.1	59.2	53.5	50.5
3 Meter 3 North Bldg F	0	20Jan 09 11:42:47	60.0	63.0	80.7	80.4	47.9	93.2	95.7	74.0	67.2	61.8	56.8	52.0	49.5
3 Meter 3 North Bldg F	0	20Jan 09 11:43:47	60.0	51.2	69.0	64.1	47.5	76.4	85.2	55.5	53.0	52.1	51.5	50.4	48.6
3 Meter 3 North Bldg F	0	20Jan 09 11:44:47	60.0	58.2	76.0	71.6	46.3	87.2	89.7	69.5	63.5	55.8	53.0	50.7	47.9
3 Meter 3 North Bldg F	0	20Jan 09 11:45:47	60.0	60.3	78.1	72.0	45.9	91.0	91.2	70.4	66.6	61.8	55.9	50.9	47.8
3 Meter 3 North Bldg F	0	20Jan 09 11:46:47	60.0	51.0	68.7	58.6	46.6	73.5	89.7	55.8	53.8	52.8	51.9	49.9	47.9
3 Meter 3 North Bldg F	0	20Jan 09 11:47:47	60.0	65.0	82.8	80.7	47.0	98.1	97.9	75.5	68.8	65.5	61.5	53.6	49.2
3 Meter 3 North Bldg F	0	20Jan 09 11:48:47	60.0	63.9	81.7	82.8	47.6	96.3	97.3	69.4	65.9	63.2	59.8	54.8	50.5
3 Meter 3 North Bldg F	0	20Jan 09 11:49:47	60.0	71.0	88.8	83.0	48.3	93.4	99.7	81.5	77.0	72.6	68.1	54.2	50.3
3 Meter 3 North Bldg F	0	20Jan 09 11:50:47	60.0	68.3	86.1	84.5	49.0	97.6	99.7	80.8	69.6	66.6	64.8	57.1	51.5
3 Meter 3 North Bldg F	0	20Jan 09 11:51:47	60.0	51.5	69.3	58.8	47.5	74.5	92.6	56.7	53.9	52.9	52.2	50.8	48.6
3 Meter 3 North Bldg F	0	20Jan 09 11:52:47	60.0	62.7	80.5	75.4	48.0	87.5	94.8	71.8	69.0	63.7	61.7	56.1	50.7
3 Meter 3 North Bldg F	0	20Jan 09 11:53:47	60.0	66.3	84.1	82.5	46.6	100.6	101.3	75.4	72.1	68.9	65.8	55.4	48.6
3 Meter 3 North Bldg F	0	20Jan 09 11:54:47	60.0	65.9	83.7	80.1	45.6	99.7	100.3	75.4	71.2	68.1	65.2	57.6	48.9
3 Meter 3 North Bldg F	0	20Jan 09 11:55:47	60.0	65.7	83.5	84.1	47.0	95.9	99.2	76.5	68.8	62.7	59.4	53.6	48.6
3 Meter 3 North Bldg F	0	20Jan 09 11:56:47	60.0	60.1	77.8	74.0	45.4	91.5	92.6	69.6	66.5	62.7	56.0	50.0	47.6
3 Meter 3 North Bldg F	0	20Jan 09 11:57:47	60.0	81.3	99.0	89.3	46.7	101.6	102.9	88.1	87.2	86.3	84.9	57.5	49.5
3 Meter 3 North Bldg F	0	20Jan 09 11:58:47	60.0	62.6	80.3	79.5	47.4	93.0	96.5	73.4	65.0	62.3	57.9	51.9	49.2
3 Meter 3 North Bldg F	0	20Jan 09 11:59:47	60.0	59.3	77.0	73.6	46.3	90.9	91.2	67.8	64.6	62.1	59.4	51.0	47.8
3 Meter 3 North Bldg F	0	20Jan 09 12:00:47	60.0	63.4	81.2	73.1	47.5	88.9	94.8	71.5	68.7	66.2	64.8	57.7	51.2
3 Meter 3 North Bldg F	0	20Jan 09 12:01:47	60.0	67.8	85.6	78.9	45.6	89.9	96.5	77.6	74.3	69.9	65.3	54.1	48.0
3 Meter 3 North Bldg F	0	20Jan 09 12:02:47	60.0	59.5	77.3	71.3	45.8	87.2	91.2	69.2	65.8	61.2	57.8	50.6	47.6
3 Meter 3 North Bldg F	0	20Jan 09 12:03:47	60.0	64.6	82.4	83.1	45.5	98.0	100.8	72.1	67.6	65.3	62.9	52.2	47.1
3 Meter 3 North Bldg F	0	20Jan 09 12:04:47	60.0	64.0	81.8	80.6	45.8	96.6	100.8	73.0	69.1	65.8	62.2	54.7	47.4
3 Meter 3 North Bldg F	0	20Jan 09 12:05:47	60.0	51.5	69.2	68.3	45.6	87.8	89.7	59.8	53.4	51.2	50.0	48.8	47.3
3 Meter 3 North Bldg F	0	20Jan 09 12:06:47	60.0	55.8	73.6	68.0	45.8	86.3	87.7	62.7	60.2	58.5	57.1	52.0	47.9
3 Meter 3 North Bldg F	0	20Jan 09 12:07:47	60.0	64.6	82.3	79.5	49.0	97.6	95.7	73.1	70.6	68.5	61.5	56.3	50.7
3 Meter 3 North Bldg F	0	20Jan 09 12:08:47	60.0	61.8	79.6	75.4	48.6	88.9	92.6	70.7	68.1	65.4	59.0	53.1	49.9
3 Meter 3 North Bldg F	0	20Jan 09 12:09:47	60.0	66.4	84.1	84.7	46.9	97.5	97.9	77.7	66.5	62.5	58.2	51.6	48.6
3 Meter 3 North Bldg F	0	20Jan 09 12:10:47	60.0	63.8	81.6	76.1	47.5	92.5	92.6	71.2	69.5	67.4	65.4	54.2	49.4
3 Meter 3 North Bldg F	0	20Jan 09 12:11:47	60.0	65.0	82.8	75.3	48.3	86.5	97.3	74.2	69.9	68.2	66.4	55.9	49.9
3 Meter 3 North Bldg F	0	20Jan 09 12:12:47	60.0	58.3	76.1	73.9	47.6	88.0	94.8	68.3	61.0	57.7	55.6	52.1	49.3
3 Meter 3 North Bldg F	0	20Jan 09 12:13:47	60.0	66.3	84.0	81.5	48.8	100.1	101.3	74.3	71.2	69.7	67.6	57.6	51.2
3 Meter 3 North Bldg F	0	20Jan 09 12:14:47	60.0	67.7	85.5	82.5	47.5	101.4	105.8	76.7	72.4	69.9	68.0	58.8	50.1
3 Meter 3 North Bldg F	0	20Jan 09 12:15:47	60.0	66.2	83.9	81.4	47.9	100.6	101.3	76.2	72.0	67.8	63.3	55.9	49.4
3 Meter 3 North Bldg F	0	20Jan 09 12:16:47	60.0	64.1	81.9	80.6	46.9	100.5	101.7	74.5	69.3	63.6	60.1	52.5	48.9
3 Meter 3 North Bldg F	0	20Jan 09 12:17:47	60.0	65.0	82.8	77.3	45.9	97.4	99.2	74.5	71.5	67.6	63.6	52.8	48.0
3 Meter 3 North Bldg F	0	20Jan 09 12:18:47	60.0	64.9	82.7	81.6	45.0	102.8	102.9	75.2	70.2	64.5	60.2	56.1	48.6
3 Meter 3 North Bldg F	0	20Jan 09 12:19:47	60.0	69.6	87.4	86.1	50.3	98.8	98.6	82.2	68.9	60.7	59.2	57.2	52.2
3 Meter 3 North Bldg F	0	20Jan 09 12:20:47	60.0	57.9	75.7	72.3	49.8	87.3	93.7	64.0	59.5	58.5	57.8	56.5	54.0
3 Meter 3 North Bldg F	0	20Jan 09 12:21:47	60.0	61.8	79.5	74.0	53.0	88.1	89.7	72.0	67.3	59.6	57.9	56.6	54.9

3 Meter 3 North Bldg F	0	20Jan 09 12:22:47	60.0	62.1	79.9	74.3	48.4	89.5	91.2	72.8	65.1	60.4	58.9	56.7	53.2
3 Meter 3 North Bldg F	0	20Jan 09 12:23:47	60.0	57.0	74.8	70.9	51.6	81.4	89.7	62.7	59.5	58.1	57.2	55.6	53.3
3 Meter 3 North Bldg F	0	20Jan 09 12:24:47	60.0	61.1	78.9	76.6	50.5	90.6	91.2	74.2	60.1	56.7	55.6	54.3	52.2
3 Meter 3 North Bldg F	0	20Jan 09 12:25:47	60.0	58.1	75.9	76.0	45.4	90.9	91.2	63.6	57.5	56.6	55.9	54.5	49.5
3 Meter 3 North Bldg F	0	20Jan 09 12:26:47	60.0	62.5	80.3	79.8	46.9	96.7	96.5	71.2	67.0	63.3	60.8	56.9	53.0
3 Meter 3 North Bldg F	0	20Jan 09 12:27:47	60.0	65.3	83.1	80.1	47.8	92.0	96.5	76.2	68.7	65.7	63.3	57.4	50.4
3 Meter 3 North Bldg F	0	20Jan 09 12:28:47	60.0	75.2	92.9	89.3	54.0	101.9	102.1	86.9	74.4	71.0	68.4	58.9	55.9
3 Meter 3 North Bldg F	0	20Jan 09 12:29:47	60.0	79.1	96.9	87.9	49.1	99.6	100.8	87.5	86.3	84.2	65.8	58.8	53.5
3 Meter 3 North Bldg F	0	20Jan 09 12:30:47	60.0	66.2	84.0	81.9	45.8	100.0	101.3	76.3	69.3	67.9	66.2	56.9	48.3
3 Meter 3 North Bldg F	0	20Jan 09 12:31:47	60.0	62.4	80.2	72.0	46.1	86.4	89.7	70.7	67.1	65.0	64.1	58.1	48.4
3 Meter 3 North Bldg F	0	20Jan 09 12:32:47	60.0	57.4	75.1	68.1	45.5	80.5	87.7	65.6	63.8	60.1	56.6	50.9	47.2
3 Meter 3 North Bldg F	0	20Jan 09 12:33:47	60.0	61.4	79.1	69.6	46.3	85.1	89.7	67.0	66.1	65.2	64.2	54.9	47.8
3 Meter 3 North Bldg F	0	20Jan 09 12:34:47	60.0	63.5	81.3	81.0	48.0	96.9	99.7	70.6	67.9	66.0	64.0	55.0	49.9
3 Meter 3 North Bldg F	0	20Jan 09 12:35:47	60.0	75.1	92.9	81.9	47.0	94.6	97.3	81.7	80.9	79.8	79.1	64.3	49.7
3 Meter 3 North Bldg F	0	20Jan 09 12:36:47	60.0	70.0	87.8	83.6	48.5	94.7	98.6	81.5	75.4	61.1	55.3	51.7	49.5
3 Meter 3 North Bldg F	0	20Jan 09 12:37:47	60.0	66.5	84.3	85.2	49.3	104.0	105.8	75.7	71.0	66.0	64.1	56.6	51.1
3 Meter 3 North Bldg F	0	20Jan 09 12:38:47	60.0	65.4	83.2	79.4	49.6	97.9	97.9	72.7	70.5	67.8	66.1	61.9	53.3
3 Meter 3 North Bldg F	0	20Jan 09 12:39:47	60.0	57.7	75.5	69.5	48.0	83.5	87.7	66.5	63.1	58.8	56.1	52.8	49.9
3 Meter 3 North Bldg F	0	20Jan 09 12:40:47	60.0	68.3	86.1	78.8	45.3	90.0	92.6	78.4	76.5	63.6	58.7	53.4	48.2
3 Meter 3 North Bldg F	0	20Jan 09 12:41:47	60.0	68.6	86.4	81.2	44.9	99.2	99.7	80.0	71.9	64.2	59.7	53.6	48.6
3 Meter 3 North Bldg F	0	20Jan 09 12:42:47	60.0	59.1	76.8	76.6	46.9	96.0	98.6	67.0	61.4	59.5	57.9	54.4	50.4
3 Meter 3 North Bldg F	0	20Jan 09 12:43:47	60.0	67.9	85.7	88.7	47.6	104.6	104.7	73.5	64.9	62.4	60.0	56.2	50.8
3 Meter 3 North Bldg F	0	20Jan 09 12:44:47	60.0	72.8	90.6	84.6	49.0	95.4	96.5	82.1	79.0	74.0	71.6	64.8	52.8
3 Meter 3 North Bldg F	0	20Jan 09 12:45:47	60.0	78.0	95.8	85.0	48.2	103.9	104.3	84.5	83.5	82.6	81.1	63.4	51.9
3 Meter 3 North Bldg F	0	20Jan 09 12:46:47	60.0	64.6	82.4	78.3	48.9	88.9	91.2	74.2	69.3	66.3	63.5	59.1	52.2
3 Meter 3 North Bldg F	0	20Jan 09 12:47:47	60.0	63.1	80.9	77.6	45.4	87.2	91.2	72.9	68.5	64.4	61.0	54.0	48.4
3 Meter 3 North Bldg F	0	20Jan 09 12:48:47	60.0	57.0	74.8	71.8	47.0	88.1	94.8	67.1	60.5	57.8	56.1	52.6	48.9
3 Meter 3 North Bldg F	0	20Jan 09 12:49:47	60.0	54.8	72.5	71.7	44.9	88.9	94.8	63.5	56.7	54.5	53.0	50.2	47.3
3 Meter 3 North Bldg F	0	20Jan 09 12:50:47	60.0	59.7	77.5	75.3	45.6	93.6	93.7	68.4	64.8	62.0	59.5	52.5	47.5
3 Meter 3 North Bldg F	0	20Jan 09 12:51:47	60.0	60.5	78.3	74.1	46.6	86.6	92.6	69.8	65.3	62.6	60.1	55.2	49.5
3 Meter 3 North Bldg F	0	20Jan 09 12:52:47	60.0	63.2	81.0	76.2	47.2	91.7	95.7	73.1	69.2	65.1	60.0	54.2	50.1
3 Meter 3 North Bldg F	0	20Jan 09 12:53:47	60.0	64.8	82.5	77.7	46.4	91.7	99.2	76.1	70.1	65.6	60.6	53.8	49.5
3 Meter 3 North Bldg F	0	20Jan 09 12:54:47	60.0	66.5	84.3	82.9	50.2	96.4	98.6	77.1	69.8	64.5	60.8	57.7	52.7
3 Meter 3 North Bldg F	0	20Jan 09 12:55:47	60.0	61.8	79.6	74.2	48.1	92.8	99.7	70.9	66.8	63.3	60.4	56.7	51.6
3 Meter 3 North Bldg F	0	20Jan 09 12:56:47	60.0	66.7	84.5	76.5	48.9	92.0	94.8	75.7	73.1	69.1	65.7	57.2	52.0
3 Meter 3 North Bldg F	0	20Jan 09 12:57:47	60.0	57.1	74.9	75.5	45.7	88.6	91.2	61.8	59.4	57.9	56.5	53.9	48.8
3 Meter 3 North Bldg F	0	20Jan 09 12:58:47	60.0	62.6	80.4	78.6	46.2	91.7	96.5	72.2	66.1	62.0	59.2	54.6	49.6
3 Meter 3 North Bldg F	0	20Jan 09 12:59:47	60.0	54.9	72.6	68.7	46.1	88.7	89.7	62.9	57.9	56.0	54.6	52.0	48.5
3 Meter 3 North Bldg F	0	20Jan 09 13:00:47	60.0	59.4	77.2	78.6	48.6	95.6	96.5	66.6	58.9	56.9	55.6	53.5	50.1
3 Meter 3 North Bldg F	0	20Jan 09 13:01:47	60.0	54.4	72.2	64.9	47.9	82.5	85.2	61.2	57.3	55.5	54.4	52.8	50.4
3 Meter 3 North Bldg F	0	20Jan 09 13:02:47	60.0	55.0	72.8	69.5	48.0	83.3	89.7	60.8	58.2	56.5	55.2	53.0	49.9
3 Meter 3 North Bldg F	0	20Jan 09 13:03:47	60.0	55.2	73.0	71.9	45.2	85.6	91.2	63.1	58.4	55.5	53.6	50.8	47.4
3 Meter 3 North Bldg F	0	20Jan 09 13:04:47	60.0	61.8	79.6	69.1	46.9	89.5	91.2	68.5	67.2	65.2	62.6	58.5	50.6
3 Meter 3 North Bldg F	0	20Jan 09 13:05:47	60.0	58.3	76.1	79.9	48.2	95.7	97.3	65.0	58.5	55.8	54.6	52.7	50.5
3 Meter 3 North Bldg F	0	20Jan 09 13:06:47	60.0	54.4	72.1	68.9	47.4	84.7	89.7	63.5	56.8	53.8	52.5	50.9	49.1
3 Meter 3 North Bldg F	0	20Jan 09 13:07:47	60.0	64.8	82.5	76.9	48.2	88.0	94.8	75.8	70.3	63.7	58.9	54.0	50.5
3 Meter 3 North Bldg F	0	20Jan 09 13:08:47	60.0	60.8	78.6	79.0	47.7	91.5	95.2	69.7	64.8	61.8	58.4	52.3	48.6
3 Meter 3 North Bldg F	0	20Jan 09 13:09:47	60.0	63.4	81.2	73.5	48.0	83.1	91.2	71.1	68.1	65.9	64.4	60.1	53.6
3 Meter 3 North Bldg F	0	20Jan 09 13:10:47	60.0	59.5	77.3	71.5	47.5	87.8	96.5	68.9	66.0	58.8	56.7	53.4	49.8
3 Meter 3 North Bldg F	0	20Jan 09 13:11:47	60.0	52.9	70.7	70.2	42.8	86.8	92.6	62.4	52.7	51.5	50.7	48.8	44.5
3 Meter 3 North Bldg F	0	20Jan 09 13:12:47	60.0	54.9	72.7	76.8	41.7	96.0	98.6	66.0	53.5	49.4	47.9	46.2	42.9
3 Meter 3 North Bldg F	0	20Jan 09 13:13:47	60.0	55.5	73.2	71.7	44.9	89.6	92.6	66.9	57.5	52.8	50.6	47.8	45.6
3 Meter 3 North Bldg F	0	20Jan 09 13:14:47	60.0	53.6	71.4	71.1	45.8	90.1	93.7	62.5	53.4	52.0	51.1	49.4	46.8
3 Meter 3 North Bldg F	0	20Jan 09 13:15:47	60.0	53.0	70.8	71.3	48.1	86.8	93.7	56.5	52.9	52.0	51.4	50.4	48.8
3 Meter 3 North Bldg F	0	20Jan 09 13:16:47	60.0	56.6	74.3	77.2	46.3	96.1	96.5	64.5	54.9	53.5	52.6	51.1	48.4
3 Meter 3 North Bldg F	0	20Jan 09 13:17:47	60.0	64.2	82.0	74.5	47.3	91.8	98.6	72.8	70.1	67.0	63.8	56.0	50.4
3 Meter 3 North Bldg F	0	20Jan 09 13:18:47	60.0	60.1	77.9	74.2	47.1	86.7	93.7	69.9	64.9	61.2	57.4	51.7	49.0
3 Meter 3 North Bldg F	0	20Jan 09 13:19:47	60.0	60.4	78.2	76.0	47.1	93.8	98.6	70.3	64.7	60.9	58.1	54.1	50.4
3 Meter 3 North Bldg F	0	20Jan 09 13:20:47	60.0	55.9	73.6	74.7	44.1	93.3	96.5	65.8	56.8	52.3	49.9	47.6	45.1
3 Meter 3 North Bldg F	0	20Jan 09 13:21:47	60.0	66.7	84.4	80.9	45.3	99.5	102.9	77.4	72.5	67.3	62.2	52.1	47.7
3 Meter 3 North Bldg F	0	20Jan 09 13:22:47	60.0	52.2	70.0	62.5	45.0	69.7	89.7	59.2	56.5	54.3	52.7	49.4	46.4
3 Meter 3 North Bldg F	0	20Jan 09 13:23:47	60.0	62.5	80.3	77.5	43.0	93.7	97.3	74.4	66.1	61.5	54.9	48.3	44.5
3 Meter 3 North Bldg F	0	20Jan 09 13:24:47	60.0	52.4	70.1	69.1	44.2	83.7	85.2	60.4	55.4	53.3	51.6	49.0	46.1
3 Meter 3 North Bldg F	0	20Jan 09 13:25:47	60.0	54.7	72.4	74.6	45.1	92.1	99.2	63.3	51.6	50.2	49.3	47.7	45.8
3 Meter 3 North Bldg F	0	20Jan 09 13:26:47	60.0	56.0	73.8	79.0	46.8	99.3	101.7	56.7	53.8	52.9	52.5	51.7	50.0
3 Meter 3 North Bldg F	0	20Jan 09 13:27:47	60.0	55.1	72.9	76.4	47.3	92.2	101.7	59.0	53.5	52.5	51.8	50.7	49.1
3 Meter 3 North Bldg F	0	20Jan 09 13:28:47	60.0	60.8	78.5	81.3	48.5	101.6	105.2	71.6	59.2	55.9	53.9	52.7	50.3
3 Meter 3 North Bldg F	0	20Jan 09 13:29:47	60.0	63.5	81.3	81.1	47.5	102.3	105.2	71.8	69.6	64.3	59.9	54.2	51.2
3 Meter 3 North Bldg F	0	20Jan 09 13:30:47	60.0	58.5	76.2	79.8	45.8	96.7	102.9	66.7	56.4	53.4	52.1	50.3	47.6
3 Meter 3 North Bldg F	0	20Jan 09 13:31:47	60.0	55.1	72.9	73.8	47.3	90.8	100.8	63.0	55.2	52.1	51.4	50.1	48.6
3 Meter 3 North Bldg F	0	20Jan 09 13:32:47	60.0	58.1	75.9	77.2	47.5	94.3	101.3	67.6	58.3	56.4	55.1	52.5	49.1
3 Meter 3 North Bldg F	0	20Jan 09 13:33:47	60.0	58.5	76.3	79.4	47.8	98.5	103.3	66.7	57.5	55.1	53.3	51.2	49.3
3 Meter 3 North Bldg F	0	20Jan 09 13:34:47	60.0	51.1	68.9	58.2	45.4	69.5	0.0	55.6	54.0	52.9	52.0	50.4	47.4
3 Meter 3 North Bldg F	0	20Jan 09 13:35:47	60.0	52.4	70.2	61.9	46.1	71.8	85.2	58.2	55.2	53.8	52.8	51.2	48.9
3 Meter 3 North Bldg F	0	20Jan 09 13:36:47	60.0	52.9	70.7	61.3	45.7	77.5	85.2	58.9	56.4	54.9	53.8	51.4	48.1
3 Meter 3 North Bldg F	0	20Jan 09 13:37:47	60.0	55.9	73.7	69.3	47.8	84.9	92.6	60.5	58.6	57.7	57.1	55.3	50.1
3 Meter 3 North Bldg F	0	20Jan 09 13:38:47	60.0	57.0	74.8	77.2	45.7	95.1	95.7	63.0	57.9	55.8	54.5	52.2	48.2
3 Meter 3 North Bldg F	0	20Jan 09 13:39:47	60.0	66.0	83.8	77.6	47.6	90.6	97.9	74.1	73.2	69.0	63.8	55.7	51.0
3 Meter 3 North Bldg F	0	20Jan 09 13:40:47	60.0	76.2	93.9	88.7	48.4	100.1	100.3	85.2	83.0	80.4	70.5	59.3	51.5
3 Meter 3 North Bldg F	0	20Jan 09 13:41:47	60.0	62.8	80.6	78.1	49.8	96.4	101.3	73.9	66.4	61.9	59.0	54.5	51.4
3 Meter 3 North Bldg F	0	20Jan 09 13:42:47	60.0	61.6	79.3	76.9	48.6	93.3	100.8	69.8	67.0	65.0	59.0	54.2	51.0
3 Meter 3 North Bldg F	0	20Jan 09 13:43:47	60.0	67.3	85.1	87.4	50.1	103.1	104.9	75.6	69.7	65.8	63.7	57.5	52.0
3 Meter 3 North Bldg F	0	20Jan 09 13:44:47	60.0	59.7	77.5	80.7	50.6	98.7	102.5	67.7	62.1	57.8	56.6	54.9	52.6
3 Meter 3 North Bldg F	0	20Jan 09 13:45:47	60.0	64.6	82.4	81.8	50.1	101.6	104.0	76.3	65.2	61.6	59.7	56.6	52.0
3 Meter 3 North Bldg F	0	20Jan 09 13:46:47	60.0	60.1	77.9	81.3	51.6	102.1	104.6	64.7	59.3	57.7	56.9	55.3	53.1
3 Meter 3 North Bldg F	0	20Jan 09 13:47:47	60.0	54.9	72.7	62.4	50.4	75.4	89.7	59.7	57.1	56.1	55.4	54.2	52.0
3 Meter 3 North Bldg F	0	20Jan 09 13:48:47	60.0	61.5	79.2	69.2	49.2	84.9	85.2	68.7	67.6	66.2	61.2	54.7	51.6
3 Meter 3 North Bldg F	0	20Jan 09 13:49:47	60.0	58.2	76.0	74.7	49.7	90.6	94.8	67.5	60.1	57.8	56.4	53.9	51.3
3 Meter 3 North Bldg F	0	20Jan 09 13:50:47	60.0	65.3	83.0	77.6	50.3	93.6	98.6	75.2	71.1	67.0	63.8	55.7	52.3
3 Meter 3 North Bldg F	0	20Jan 09 13:51:47	60.0	63.7	81.5	79.2	46.5	96.7	99.2	76.0	64.2	57.3	56.0	51.8	47.9
3 Meter 3 North Bldg F	0	20Jan 09 13:52:47	60.0	70.6	88.4	82.3	46.7	98.1	100.3	80.4	76.7	72.5	69.0	60.4	49.8
3 Meter 3 North Bldg F	0	20Jan 09 13:53:47	60.0	74.3	92.1	89.8	47.0	103.8	104.9	82.5	80.5	77.5	73.6	65.2	51.2
3 Meter 3 North Bldg F	0	20Jan 09 13:54:47	60.0	63.6	81.3	72.0	48.8	90.3	91.2	70.6	68.7	67.3	65.6	58.6	52.0
3 Meter 3 North Bldg F	0	20Jan 09 13:55:47	60.0	59.2	77.0	78.8	48.3	91.8	97.9	65.9	61.6	59.2	57.6	54.7	51.2
3 Meter 3 North Bldg F	0	20Jan 09 13:56:47	60.0	63.4	81.2	75.0	48.7	88.2	89.7	71.8	68.3	65.9	63.0	58.8	52.2

3 Meter 3 North Bldg F	0	20Jan 09 13:57:47	60.0	69.4	87.2	81.7	48.3	97.2	98.6	80.3	72.6	69.7	68.1	62.2	52.9
3 Meter 3 North Bldg F	0	20Jan 09 13:58:47	60.0	70.7	88.5	84.3	51.2	95.9	97.3	82.6	74.1	71.3	67.9	62.9	53.1
3 Meter 3 North Bldg F	0	20Jan 09 13:59:47	60.0	75.6	93.4	85.7	48.3	97.6	99.7	84.8	82.8	78.0	73.2	55.7	50.5
3 Meter 3 North Bldg F	0	20Jan 09 14:00:47	60.0	72.3	90.1	84.7	47.5	96.4	98.6	83.5	79.2	69.6	64.1	57.7	51.2
3 Meter 3 North Bldg F	0	20Jan 09 14:01:47	60.0	68.9	86.7	78.3	48.8	91.2	94.8	77.4	76.3	70.3	65.4	61.1	54.2
3 Meter 3 North Bldg F	0	20Jan 09 14:02:47	60.0	75.5	93.2	88.4	46.5	105.8	110.9	83.8	82.5	80.6	66.7	59.0	51.1
3 Meter 3 North Bldg F	0	20Jan 09 14:03:47	60.0	64.5	82.3	82.2	47.4	93.9	95.7	76.2	62.2	59.7	58.3	54.6	50.1
3 Meter 3 North Bldg F	0	20Jan 09 14:04:47	60.0	69.3	87.1	83.2	48.0	96.1	97.3	80.5	74.5	65.4	63.5	59.2	50.9
3 Meter 3 North Bldg F	0	20Jan 09 14:05:47	60.0	68.7	86.5	83.1	47.0	93.7	96.5	80.9	69.7	62.0	59.9	57.5	49.9
3 Meter 3 North Bldg F	0	20Jan 09 14:06:47	60.0	75.5	93.3	89.3	51.2	110.4	114.4	84.1	82.5	79.5	70.8	65.0	58.8
3 Meter 3 North Bldg F	0	20Jan 09 14:07:47	60.0	69.1	86.9	82.5	49.4	94.5	97.3	80.6	71.1	68.8	67.5	64.7	54.2
3 Meter 3 North Bldg F	0	20Jan 09 14:08:47	60.0	62.1	79.9	77.0	50.2	96.7	98.6	70.2	66.4	63.5	62.0	58.8	53.8
3 Meter 3 North Bldg F	0	20Jan 09 14:09:47	60.0	73.5	91.3	88.0	49.3	106.0	105.2	82.0	78.5	76.0	74.0	67.7	54.7
3 Meter 3 North Bldg F	0	20Jan 09 14:10:47	60.0	71.5	89.3	84.9	46.8	99.2	104.0	80.2	78.5	74.6	68.0	58.4	51.2
3 Meter 3 North Bldg F	0	20Jan 09 14:11:47	60.0	63.6	81.3	74.4	47.2	85.4	94.8	73.6	68.8	64.6	61.8	56.5	51.1
3 Meter 3 North Bldg F	0	20Jan 09 14:12:47	60.0	69.0	86.7	82.5	45.8	95.4	99.4	81.3	69.5	63.4	61.5	56.4	49.2
3 Meter 3 North Bldg F	0	20Jan 09 14:13:47	60.0	74.0	91.8	82.9	44.7	95.7	98.6	82.5	81.2	78.3	69.6	64.2	50.5
3 Meter 3 North Bldg F	0	20Jan 09 14:14:47	60.0	73.8	91.6	88.8	44.2	102.0	102.5	84.5	80.7	70.0	63.4	57.5	49.3
3 Meter 3 North Bldg F	0	20Jan 09 14:15:47	60.0	58.1	75.9	67.6	43.9	80.2	85.2	65.2	62.9	61.2	59.6	54.8	47.9
3 Meter 3 North Bldg F	0	20Jan 09 14:16:47	60.0	69.5	87.3	87.1	46.3	105.8	112.1	77.5	75.2	70.7	65.8	57.5	48.9
3 Meter 3 North Bldg F	0	20Jan 09 14:17:47	60.0	75.8	93.6	84.9	44.6	97.0	100.3	83.6	81.9	80.6	78.1	61.9	49.2
3 Meter 3 North Bldg F	0	20Jan 09 14:18:47	60.0	75.4	93.2	85.4	49.9	97.2	99.7	83.7	82.1	79.4	74.8	66.1	56.9
3 Meter 3 North Bldg F	0	20Jan 09 14:19:47	60.0	69.5	87.3	90.0	44.6	113.0	114.7	79.6	68.1	64.4	62.3	56.6	47.6
3 Meter 3 North Bldg F	0	20Jan 09 14:20:47	60.0	76.0	93.8	91.5	44.4	111.4	113.7	84.8	82.0	79.3	74.0	64.7	47.2
3 Meter 3 North Bldg F	0	20Jan 09 14:21:47	60.0	73.3	91.1	88.1	44.3	107.7	111.8	83.2	79.9	75.8	68.6	63.4	48.9
3 Meter 3 North Bldg F	0	20Jan 09 14:22:47	60.0	70.8	88.5	90.1	45.3	109.7	114.3	82.0	73.2	69.1	66.9	60.6	50.0
3 Meter 3 North Bldg F	0	20Jan 09 14:23:47	60.0	68.8	86.6	89.3	47.4	110.9	112.8	75.3	71.3	68.1	65.1	57.6	50.0
3 Meter 3 North Bldg F	0	20Jan 09 14:24:47	60.0	70.5	88.3	80.5	48.0	94.0	95.7	79.9	78.5	69.5	63.5	56.6	51.0
3 Meter 3 North Bldg F	0	20Jan 09 14:25:47	60.0	72.1	89.9	83.1	48.2	95.4	97.3	82.7	81.0	65.4	61.7	57.5	52.5
3 Meter 3 North Bldg F	0	20Jan 09 14:26:47	60.0	63.9	81.7	85.3	49.3	104.4	111.1	72.2	62.7	60.2	58.6	55.8	51.8
3 Meter 3 North Bldg F	0	20Jan 09 14:27:47	60.0	66.1	83.8	86.4	49.0	106.5	108.9	73.7	70.7	65.1	60.6	55.6	51.6
3 Meter 3 North Bldg F	0	20Jan 09 14:28:47	60.0	70.8	88.6	91.3	49.4	109.2	113.1	80.8	74.9	69.1	65.3	55.9	52.3
3 Meter 3 North Bldg F	0	20Jan 09 14:29:47	60.0	71.8	89.6	92.1	50.9	113.8	115.0	83.0	63.2	58.4	56.0	54.3	52.4
3 Meter 3 North Bldg F	0	20Jan 09 14:30:47	60.0	65.9	83.7	91.1	49.7	108.8	112.4	64.5	60.4	58.1	56.7	54.6	51.8
3 Meter 3 North Bldg F	0	20Jan 09 14:31:47	60.0	58.5	76.3	69.3	46.9	82.9	91.2	67.8	63.7	58.9	56.9	54.3	49.6
3 Meter 3 North Bldg F	0	20Jan 09 14:32:47	60.0	70.3	88.1	92.1	49.6	113.3	115.5	77.9	74.2	70.8	68.2	62.3	53.6
3 Meter 3 North Bldg F	0	20Jan 09 14:33:47	60.0	67.7	85.5	88.8	50.1	101.5	101.7	75.3	70.6	67.3	64.2	59.2	53.3
3 Meter 3 North Bldg F	0	20Jan 09 14:34:47	60.0	70.2	88.0	94.4	51.0	113.9	115.5	75.7	71.3	68.1	65.4	59.3	54.0
3 Meter 3 North Bldg F	0	20Jan 09 14:35:47	60.0	72.8	90.6	91.6	49.9	113.9	115.8	84.8	74.8	67.9	63.6	60.2	54.9
3 Meter 3 North Bldg F	0	20Jan 09 14:36:47	60.0	72.3	90.1	89.6	51.9	111.5	113.7	81.3	75.7	73.3	70.7	65.4	58.6
3 Meter 3 North Bldg F	0	20Jan 09 14:37:47	60.0	70.1	87.9	86.7	50.0	107.1	109.1	81.2	73.4	68.2	65.2	59.5	53.9
3 Meter 3 North Bldg F	0	20Jan 09 14:38:47	60.0	71.0	88.8	85.0	51.8	104.9	107.3	81.2	76.6	72.5	68.7	60.9	54.7
3 Meter 3 North Bldg F	0	20Jan 09 14:39:47	60.0	65.8	83.5	83.9	49.1	101.6	105.5	76.3	69.3	65.5	64.2	58.1	52.0
3 Meter 3 North Bldg F	0	20Jan 09 14:40:47	60.0	65.8	83.6	80.3	50.0	95.8	100.3	75.5	71.6	67.2	63.9	57.9	52.5
3 Meter 3 North Bldg F	0	20Jan 09 14:41:47	60.0	69.7	87.4	81.5	48.9	92.5	96.5	80.2	75.8	69.5	67.2	59.8	51.4
3 Meter 3 North Bldg F	0	20Jan 09 14:42:47	60.0	62.3	80.1	74.7	48.7	93.0	93.7	71.9	68.4	64.1	60.8	54.9	50.7
3 Meter 3 North Bldg F	0	20Jan 09 14:43:47	60.0	71.6	89.3	88.9	50.7	105.0	105.8	81.7	74.9	72.7	71.1	62.4	54.6
3 Meter 3 North Bldg F	0	20Jan 09 14:44:47	60.0	64.3	82.0	78.9	47.4	92.5	97.3	72.8	69.5	65.7	64.1	59.6	50.2
3 Meter 3 North Bldg F	0	20Jan 09 14:45:47	60.0	64.3	82.0	79.6	47.4	94.8	99.2	73.3	69.9	66.0	62.6	57.8	51.7
3 Meter 3 North Bldg F	0	20Jan 09 14:46:47	60.0	61.7	79.5	76.7	48.2	97.4	98.6	71.6	66.2	62.3	59.5	55.8	51.0
3 Meter 3 North Bldg F	0	20Jan 09 14:47:47	60.0	63.7	81.4	78.7	47.0	97.3	98.9	73.5	68.7	65.1	62.2	56.8	50.9
3 Meter 3 North Bldg F	0	20Jan 09 14:48:47	60.0	64.0	81.8	75.7	46.9	92.1	94.8	73.1	69.6	66.8	63.6	57.1	51.0
3 Meter 3 North Bldg F	0	20Jan 09 14:49:47	60.0	63.0	80.7	78.4	48.0	90.4	93.7	72.0	68.4	65.3	62.2	54.4	50.2
3 Meter 3 North Bldg F	0	20Jan 09 14:50:47	60.0	64.8	82.6	82.7	45.6	102.5	102.5	74.4	68.8	66.2	62.2	54.3	50.2
3 Meter 3 North Bldg F	0	20Jan 09 14:51:47	60.0	67.1	84.8	81.1	50.2	99.1	98.6	78.1	71.8	67.5	63.3	55.5	52.1
3 Meter 3 North Bldg F	0	20Jan 09 14:52:47	60.0	69.8	87.6	83.3	48.7	96.8	100.3	80.5	75.8	70.1	66.1	55.9	50.6
3 Meter 3 North Bldg F	0	20Jan 09 14:53:47	60.0	54.9	72.6	73.5	46.4	87.1	89.7	63.0	56.0	53.8	52.8	51.0	48.3
3 Meter 3 North Bldg F	0	20Jan 09 14:54:47	60.0	77.8	95.5	86.1	46.7	99.0	99.7	84.7	83.7	82.8	81.4	54.4	50.2
3 Meter 3 North Bldg F	0	20Jan 09 14:55:47	60.0	62.8	80.6	80.9	48.9	102.5	103.3	73.3	66.3	61.3	57.4	53.4	50.3
3 Meter 3 North Bldg F	0	20Jan 09 14:56:47	60.0	55.1	72.9	69.6	48.4	89.1	89.7	61.7	57.2	56.1	55.4	53.7	50.6
3 Meter 3 North Bldg F	0	20Jan 09 14:57:47	60.0	62.3	80.0	73.7	49.1	88.6	89.7	71.5	67.9	65.0	61.1	55.1	51.0
3 Meter 3 North Bldg F	0	20Jan 09 14:58:47	60.0	61.7	79.5	76.7	49.4	89.0	94.8	69.7	65.7	63.2	61.1	57.0	52.1
3 Meter 3 North Bldg F	0	20Jan 09 14:59:47	60.0	61.3	79.1	82.0	47.6	94.5	94.8	65.6	59.6	58.3	57.5	55.5	50.7
3 Meter 3 North Bldg F	0	20Jan 09 15:00:47	60.0	61.8	79.6	77.2	56.4	95.6	97.3	70.1	63.9	61.6	60.4	58.9	57.2
3 Meter 3 North Bldg F	0	20Jan 09 15:01:47	60.0	63.8	81.6	79.2	48.7	101.6	102.5	73.7	66.7	63.7	61.8	59.6	51.4
3 Meter 3 North Bldg F	0	20Jan 09 15:02:47	60.0	60.1	77.9	77.1	47.6	92.8	92.6	71.6	61.6	57.6	54.9	52.9	50.2
3 Meter 3 North Bldg F	0	20Jan 09 15:03:47	60.0	58.0	75.8	77.0	47.6	89.4	93.7	65.5	57.5	54.7	52.8	50.9	49.0
3 Meter 3 North Bldg F	0	20Jan 09 15:04:47	60.0	66.9	84.7	84.7	48.5	99.0	99.2	79.0	65.6	59.9	55.9	52.1	49.6
3 Meter 3 North Bldg F	0	20Jan 09 15:05:47	60.0	75.4	93.2	88.2	48.4	105.4	104.9	85.6	80.9	78.0	75.9	55.2	50.2
3 Meter 3 North Bldg F	0	20Jan 09 15:06:47	60.0	74.9	92.7	88.6	48.0	103.1	102.9	85.2	80.8	77.0	71.6	54.4	49.6
3 Meter 3 North Bldg F	0	20Jan 09 15:07:47	60.0	73.8	91.5	86.9	49.1	100.3	101.3	84.8	79.9	73.1	67.5	58.7	53.2
3 Meter 3 North Bldg F	0	20Jan 09 15:08:47	60.0	71.8	89.6	83.6	48.7	99.4	99.7	81.8	78.2	72.9	68.1	60.3	53.1
3 Meter 3 North Bldg F	0	20Jan 09 15:09:47	60.0	73.0	90.7	83.1	50.7	94.6	100.8	82.3	79.5	74.5	72.0	66.9	57.2
3 Meter 3 North Bldg F	0	20Jan 09 15:10:47	60.0	57.5	75.3	74.6	48.1	84.0	91.2	63.2	59.8	58.2	56.7	54.1	50.5
3 Meter 3 North Bldg F	0	20Jan 09 15:11:47	60.0	62.1	79.8	74.7	48.1	86.8	92.6	72.0	67.6	63.5	58.6	55.6	50.1
3 Meter 3 North Bldg F	0	20Jan 09 15:12:47	60.0	62.1	79.9	74.7	46.7	87.6	95.7	73.6	66.8	59.2	56.1	52.9	49.8
3 Meter 3 North Bldg F	0	20Jan 09 15:13:47	60.0	58.4	76.2	78.7	46.6	93.4	93.7	66.3	62.4	58.2	54.8	50.9	48.3
3 Meter 3 North Bldg F	0	20Jan 09 15:14:47	60.0	71.1	88.9	83.2	47.2	97.6	98.6	81.8	79.3	63.2	60.7	55.8	50.6
3 Meter 3 North Bldg F	0	20Jan 09 15:15:47	60.0	65.3	83.1	82.4	48.9	93.3	95.7	76.1	67.8	64.3	61.7	56.8	51.8
3 Meter 3 North Bldg F	0	20Jan 09 15:16:47	60.0	72.1	89.9	83.5	48.1	94.6	97.3	82.4	80.9	67.8	60.5	53.9	49.8
3 Meter 3 North Bldg F	0	20Jan 09 15:17:47	60.0	74.4	92.2	86.7	47.5	97.9	99.7	85.2	82.1	68.6	60.1	54.7	49.8
3 Meter 3 North Bldg F	0	20Jan 09 15:18:47	60.0	65.3	83.1	83.1	48.2	96.0	97.3	78.8	61.1	55.3	53.8	52.3	49.5
3 Meter 3 North Bldg F	0	20Jan 09 15:19:47	60.0	80.3	98.1	93.4	49.4	111.4	111.8	90.0	84.5	82.5	81.2	66.6	51.5
3 Meter 3 North Bldg F	0	20Jan 09 15:20:47	60.0	75.1	92.9	85.1	47.1	101.5	102.5	84.0	81.3	78.6	73.8	65.6	50.6
3 Meter 3 North Bldg F	0	20Jan 09 15:21:47	60.0	78.7	96.5	89.9	48.9	106.6	107.3	87.0	85.0	83.2	77.9	55.7	51.0
3 Meter 3 North Bldg F	0	20Jan 09 15:22:47	60.0	77.4	95.2	86.7	50.2	102.3	102.5	85.5	83.6	81.8	79.5	57.1	51.7
3 Meter 3 North Bldg F	0	20Jan 09 15:23:47	60.0	76.8	94.6	87.5	48.7	98.6	101.3	86.1	83.9	80.6	68.3	52.9	49.8
3 Meter 3 North Bldg F	0	20Jan 09 15:24:47	60.0	72.9	90.7	84.0	46.7	96.4	99.2	82.7	81.0	72.4	60.1	53.7	48.5
3 Meter 3 North Bldg F	0	20Jan 09 15:25:47	60.0	75.2	92.9	87.0	47.6	97.9	104.0	85.7	82.7	68.9	58.8	53.4	50.1
3 Meter 3 North Bldg F	0	20Jan 09 15:26:47	60.0	60.1	77.9	78.4	47.5	95.5	94.8	69.2	62.7	58.7	56.2	52.1	48.8
3 Meter 3 North Bldg F	0	20Jan 09 15:27:47	60.0	60.5	78.3	80.5	48.2	97.5	97.3	70.2	61.2	57.7	56.0	53.1	49.5
3 Meter 3 North Bldg F	0	20Jan 09 15:28:47	60.0	57.0	74.8	75.2	48.0	87.5	89.7	64.8	59.5	56.7	55.0	52.2	49.1
3 Meter 3 North Bldg F	0	20Jan 09 15:29:47	60.0	74.5	92.3	85.7	48.0	96.6	97.3	83.2	81.8	77.1	71.1	58.8	51.5
3 Meter 3 North Bldg F	0	20Jan 09 15:30:47	60.0	61.7	79.5	81.7	49.1	95.6	96.5	69.9	62.5	58.2	55.6	53.0	50.5
3 Meter 3 North Bldg F	0	20Jan 09 15:31:47	60.0	64.4	82.2	77.0	49.9	93.1	94.3	74.1	69.7	66.5	62.5	56.7	51.4

3 Meter 3 North Bldg F	0	20Jan 09 15:32:47	60.0	61.7	79.5	76.5	50.7	92.1	93.7	72.9	64.1	58.5	56.5	54.1	52.1
3 Meter 3 North Bldg F	0	20Jan 09 15:33:47	60.0	65.8	83.6	87.7	50.4	102.0	103.6	70.0	65.8	62.1	59.4	56.0	52.1
3 Meter 3 North Bldg F	0	20Jan 09 15:34:47	60.0	71.7	89.5	84.2	51.1	104.0	104.0	83.3	78.2	66.4	60.8	55.9	52.6
3 Meter 3 North Bldg F	0	20Jan 09 15:35:47	60.0	56.9	74.6	68.9	49.9	83.6	89.7	63.7	59.7	57.9	56.9	55.0	52.5
3 Meter 3 North Bldg F	0	20Jan 09 15:36:47	60.0	74.1	91.9	86.6	49.6	101.6	103.3	84.9	81.9	68.7	63.8	58.1	51.7
3 Meter 3 North Bldg F	0	20Jan 09 15:37:47	60.0	71.3	89.0	95.7	51.0	112.6	112.8	70.0	62.2	59.4	57.7	54.9	52.9
3 Meter 3 North Bldg F	0	20Jan 09 15:38:47	60.0	75.6	93.3	86.9	52.5	105.4	104.9	85.2	84.2	70.9	66.8	60.5	55.8
3 Meter 3 North Bldg F	0	20Jan 09 15:39:47	60.0	74.5	92.3	87.4	50.0	99.1	99.7	85.5	79.9	70.5	68.7	64.5	52.0
3 Meter 3 North Bldg F	0	20Jan 09 15:40:47	60.0	59.8	77.6	74.7	50.1	91.0	91.2	69.4	64.8	60.7	57.4	54.0	51.7
3 Meter 3 North Bldg F	0	20Jan 09 15:41:47	60.0	62.4	80.2	76.7	49.0	94.5	95.7	72.2	67.7	62.9	60.7	53.9	50.4
3 Meter 3 North Bldg F	0	20Jan 09 15:42:47	60.0	58.7	76.5	73.1	47.5	91.5	92.6	69.5	62.4	58.0	55.2	51.6	49.2
3 Meter 3 North Bldg F	0	20Jan 09 15:43:47	60.0	60.9	78.7	79.8	48.7	96.6	96.5	71.3	61.8	57.7	55.9	53.0	50.6
3 Meter 3 North Bldg F	0	20Jan 09 15:44:47	60.0	58.8	76.5	77.8	47.2	89.5	92.6	69.5	58.7	55.4	53.9	51.6	49.0
3 Meter 3 North Bldg F	0	20Jan 09 15:45:47	60.0	59.1	76.9	77.1	47.7	96.9	98.6	68.1	61.6	58.0	55.7	52.4	49.6
3 Meter 3 North Bldg F	0	20Jan 09 15:46:47	60.0	56.5	74.3	72.8	47.6	94.0	92.6	66.2	58.2	55.6	54.2	51.8	49.3
3 Meter 3 North Bldg F	0	20Jan 09 15:47:47	60.0	55.8	73.5	74.2	48.3	88.2	91.2	62.8	57.7	55.4	53.9	51.9	49.8
3 Meter 3 North Bldg F	0	20Jan 09 15:48:47	60.0	59.3	77.0	75.5	48.0	88.1	92.6	69.5	62.7	58.6	56.4	52.1	49.5
3 Meter 3 North Bldg F	0	20Jan 09 15:49:47	60.0	53.9	71.7	69.2	47.6	84.0	87.7	60.5	57.9	55.2	52.9	50.7	49.2
3 Meter 3 North Bldg F	0	20Jan 09 15:50:47	60.0	51.9	69.7	65.0	46.7	76.0	85.2	61.1	53.2	51.3	50.7	49.6	47.6
3 Meter 3 North Bldg F	0	20Jan 09 15:51:47	60.0	50.3	68.1	55.2	47.1	70.0	85.2	53.5	52.3	51.4	50.8	50.0	48.3
3 Meter 3 North Bldg F	0	20Jan 09 15:52:47	60.0	52.7	70.5	61.6	47.2	75.0	89.7	57.3	55.4	54.3	53.6	52.0	49.1
3 Meter 3 North Bldg F	0	20Jan 09 15:53:47	60.0	53.0	70.8	59.8	49.6	77.4	89.7	57.3	55.0	54.2	53.6	52.4	50.7
3 Meter 3 North Bldg F	0	20Jan 09 15:54:47	60.0	53.1	70.9	65.8	48.5	87.5	89.7	59.7	55.3	53.7	52.7	51.5	50.0
3 Meter 3 North Bldg F	0	20Jan 09 15:55:47	60.0	51.5	69.2	59.3	48.5	82.1	89.7	54.9	53.4	52.4	51.8	50.9	49.4
3 Meter 3 North Bldg F	0	20Jan 09 15:56:47	60.0	58.8	76.6	68.7	49.3	84.1	88.8	66.4	63.4	60.7	59.3	56.1	50.5
3 Meter 3 North Bldg F	0	20Jan 09 15:57:47	55.7	59.1	76.5	75.1	48.8	97.4	99.2	67.8	62.8	60.6	58.6	55.4	49.9

C:\LARDAV\SLMUTIL\20JAN_09.bin Interval Data

Time	Duration	Leq	SEL	Lmax	Lmin	Peak	Uwpk	L(2)	L(8)	L(16)	L(25)	L(50)	L(90)
09:24:17	42.7	61.2	77.5	74.2	47.2	92.6	95.6	70.7	67.1	64.0	59.6	51.2	48.1
09:25:01	60.0	52.7	70.5	70.2	44.9	92.9	92.5	58.9	55.5	53.0	51.6	49.7	47.1
09:26:01	60.0	54.4	72.2	73.8	45.2	95.1	94.7	61.0	55.3	53.0	51.6	48.9	46.2
09:27:01	60.0	51.8	69.6	58.2	46.6	71.6	85.2	56.6	55.0	53.8	52.7	50.6	48.4
09:28:01	60.0	50.2	67.9	59.4	43.8	77.9	97.9	55.6	52.9	51.5	50.6	49.0	47.2
09:29:01	60.0	53.0	70.8	63.6	45.4	77.8	87.7	59.7	56.8	55.2	53.5	50.8	47.2
09:30:01	60.0	55.7	73.5	67.7	47.4	85.4	87.7	60.6	59.5	58.5	57.2	54.0	50.3
09:31:01	60.0	55.5	73.3	68.8	48.3	92.4	93.7	62.6	58.6	56.5	55.1	53.6	51.5
09:32:01	60.0	54.8	72.6	67.8	48.1	87.2	91.2	63.9	58.5	55.6	53.7	51.3	49.2
09:33:01	60.0	58.2	76.0	79.1	47.5	101.8	100.3	67.0	57.9	55.6	53.9	50.9	48.5
09:34:01	60.0	56.7	74.5	69.2	49.0	84.7	91.2	65.4	60.9	57.4	55.8	53.2	50.6
09:35:01	60.0	55.8	73.6	67.2	46.3	83.8	93.7	62.6	59.9	58.5	57.0	52.9	47.9
09:36:01	60.0	56.6	74.4	69.5	46.7	83.0	96.0	63.0	59.6	58.5	57.5	54.7	48.8
09:37:01	60.0	58.5	76.3	67.5	46.2	82.0	89.6	65.3	63.7	61.6	59.6	55.3	48.7
09:38:01	60.0	55.9	73.7	69.5	47.3	84.7	91.2	62.6	58.8	57.7	56.7	54.0	49.6
09:39:01	60.0	55.6	73.4	64.6	46.0	77.0	85.2	62.5	60.4	58.7	56.8	52.0	47.8
09:40:01	60.0	54.7	72.5	63.2	47.0	76.4	93.1	60.5	58.3	56.9	55.8	53.0	49.4
09:41:01	60.0	51.9	69.6	62.0	46.2	73.4	85.2	57.7	55.5	53.6	51.9	50.3	47.7
09:42:01	60.0	55.5	73.3	67.8	46.4	80.2	87.7	65.9	59.5	54.9	52.6	50.3	48.2
09:43:01	60.0	62.0	79.8	76.0	47.9	92.9	95.6	68.9	66.4	64.5	62.8	58.0	51.2
09:44:01	60.0	65.5	83.3	82.7	47.0	103.5	103.5	76.1	69.2	64.5	62.0	56.4	49.2
09:45:01	60.0	55.3	73.1	68.7	46.6	86.5	91.2	62.2	59.6	57.8	55.5	51.6	48.3
09:46:01	60.0	54.0	71.8	62.6	46.2	82.9	89.6	59.8	57.8	56.7	55.6	51.7	48.1
09:47:01	60.0	55.8	73.6	62.5	44.5	74.4	87.7	61.8	60.1	58.8	57.9	51.7	47.9
09:48:01	60.0	51.2	68.9	65.1	42.0	82.7	85.2	59.5	54.6	51.7	50.4	48.4	45.6
09:49:01	60.0	51.8	69.6	68.2	45.4	83.6	92.5	55.9	52.8	51.8	50.9	49.8	48.1
09:50:01	60.0	58.3	76.1	79.0	44.7	99.8	98.5	67.7	55.3	52.6	50.9	49.0	46.4
09:51:01	60.0	56.6	74.4	79.5	45.6	97.1	98.5	63.5	55.4	53.0	51.7	49.4	46.8
09:52:01	60.0	53.0	70.8	69.6	44.4	84.4	92.5	62.8	54.6	50.8	49.2	47.3	45.7
09:53:01	60.0	53.9	71.7	69.9	46.6	84.4	87.7	61.2	54.6	53.5	52.8	51.3	48.8
09:54:01	60.0	53.8	71.6	59.5	45.7	72.6	89.6	58.9	58.1	57.0	55.4	51.7	48.0
09:55:01	60.0	53.6	71.4	64.0	45.9	78.2	91.2	59.5	58.4	57.2	53.9	50.7	48.1
09:56:01	60.0	51.8	69.6	67.5	44.7	90.1	100.3	57.4	55.0	53.3	51.7	49.9	47.0
09:57:01	60.0	54.5	72.3	64.8	48.5	77.2	91.2	60.1	58.4	56.9	56.0	51.9	49.8
09:58:01	60.0	54.4	72.2	61.5	48.4	74.7	87.7	60.3	58.7	56.5	55.1	52.9	49.5
09:59:01	60.0	53.1	70.8	66.3	48.4	82.8	91.2	58.7	56.9	55.5	53.1	50.8	49.2
10:00:01	60.0	51.2	68.9	69.1	47.9	82.4	85.2	53.2	50.9	50.5	50.1	49.5	48.4
10:01:01	60.0	46.9	64.7	50.8	43.1	64.3	94.7	49.8	48.9	48.0	47.6	46.7	45.0
10:02:01	60.0	50.2	68.0	58.6	45.6	68.8	87.7	55.6	53.1	51.9	50.7	48.9	47.2
10:03:01	60.0	50.7	68.5	58.3	46.0	71.7	91.2	56.8	54.4	52.3	50.8	49.3	46.9
10:04:01	60.0	53.1	70.9	59.5	47.6	80.8	89.6	57.5	56.3	55.0	54.0	52.4	48.9
10:05:01	60.0	52.5	70.3	60.8	46.6	74.6	87.7	57.9	55.9	54.4	53.2	51.5	47.8
10:06:01	60.0	48.2	65.9	57.1	43.8	75.6	85.2	51.9	50.2	49.5	48.8	47.7	45.9
10:07:01	60.0	53.1	70.9	65.9	46.6	79.0	93.7	64.3	54.0	52.1	51.3	49.8	47.7
10:08:01	60.0	48.5	66.3	53.8	45.9	69.7	85.2	52.0	50.0	49.5	48.9	48.1	47.0
10:09:01	60.0	48.2	66.0	59.6	43.5	73.8	91.2	52.5	50.2	49.4	48.8	47.7	45.2
10:10:01	60.0	47.0	64.8	51.8	42.1	62.7	91.2	50.7	49.1	48.5	48.0	46.7	43.9
10:11:01	60.0	48.2	66.0	54.4	46.0	69.2	83.6	50.7	49.5	48.9	48.7	48.0	47.1
10:12:01	60.0	50.7	68.5	55.3	46.7	71.0	87.7	54.1	53.2	52.6	52.1	49.8	47.6
10:13:01	60.0	48.5	66.3	53.3	46.8	72.2	87.7	50.4	49.6	49.0	48.8	48.4	47.3
10:14:01	60.0	48.2	65.9	53.0	45.7	67.8	87.7	50.9	49.8	49.2	48.7	47.9	46.8
10:15:01	60.0	46.5	64.2	52.2	40.8	67.7	85.2	49.1	48.4	47.9	47.6	46.8	42.3
10:16:01	60.0	56.2	74.0	63.8	41.9	79.3	89.6	60.7	59.1	58.6	58.1	56.7	43.7
10:17:01	60.0	54.9	72.7	75.3	41.3	90.3	94.2	65.5	53.8	50.0	48.7	46.7	44.1
10:18:01	60.0	51.7	69.5	65.8	43.5	82.2	89.6	60.9	54.8	51.4	50.0	48.3	46.1
10:19:01	60.0	52.3	70.1	66.0	44.3	84.8	93.7	59.8	55.7	53.2	51.7	49.9	47.5
10:20:01	60.0	51.2	69.0	68.5	45.8	86.3	87.7	57.7	52.6	51.5	50.7	49.3	47.5
10:21:01	60.0	52.3	70.1	62.3	43.8	71.8	85.2	58.8	56.1	54.3	53.1	50.5	46.6
10:22:01	60.0	50.5	68.3	62.5	43.4	71.7	93.7	57.6	54.3	51.2	49.9	48.4	46.1
10:23:01	60.0	47.4	65.2	59.4	42.7	73.9	91.2	56.1	48.7	47.4	46.7	45.7	43.7
10:24:01	60.0	47.8	65.6	56.8	42.9	76.5	85.2	53.8	51.5	49.8	47.9	45.9	44.1
10:25:01	60.0	54.8	72.5	60.8	43.7	73.8	89.6	59.9	58.9	58.1	57.3	51.2	45.7
10:26:01	60.0	51.2	69.0	67.5	46.5	83.7	87.7	57.1	54.1	51.2	50.7	49.9	48.4
10:27:01	60.0	53.9	71.7	72.0	47.7	85.2	91.2	59.3	56.4	54.1	52.5	50.5	49.0
10:28:01	60.0	55.3	73.0	62.8	47.4	75.5	92.5	61.8	60.0	58.4	57.1	50.9	48.5
10:29:01	60.0	56.3	74.1	67.4	47.4	82.4	85.2	61.2	59.8	59.2	58.3	54.5	48.6
10:30:01	60.0	55.8	73.5	63.9	46.7	78.6	89.6	60.9	59.2	58.2	57.2	54.6	48.2
10:31:01	60.0	54.4	72.1	63.2	46.2	75.6	91.2	61.8	59.8	57.5	53.4	50.5	47.8
10:32:01	60.0	53.2	71.0	66.2	45.8	80.4	87.7	62.0	58.4	52.4	50.9	49.0	47.3
10:33:01	60.0	63.8	81.5	72.2	48.8	85.2	94.7	71.2	69.9	67.3	65.0	55.0	51.6
10:34:01	60.0	70.8	88.6	86.0	53.2	94.7	96.4	81.7	73.3	69.1	68.2	66.7	55.5
10:35:01	60.0	65.8	83.6	72.9	62.8	84.4	89.6	70.3	68.8	67.9	67.0	64.3	63.2
10:36:01	60.0	61.9	79.6	70.2	47.8	85.7	92.5	67.3	64.6	64.0	63.7	62.2	50.7
10:37:01	60.0	62.3	80.0	72.2	45.9	90.1	93.7	70.8	69.3	65.7	60.5	52.5	47.7
10:38:01	60.0	49.5	67.3	57.6	45.8	77.6	91.2	53.0	51.6	50.8	50.2	49.0	47.0
10:39:01	60.0	50.2	67.9	56.8	45.2	80.2	89.6	54.8	53.0	51.8	51.0	49.4	46.6
10:40:01	60.0	53.4	71.1	61.1	46.3	74.4	87.7	59.6	56.9	55.5	54.2	51.7	48.3
10:41:01	60.0	52.8	70.6	66.4	48.9	89.7	92.5	58.2	55.1	53.7	52.9	51.7	49.5
10:42:01	60.0	55.9	73.7	67.4	48.6	79.5	92.5	66.0	59.3	55.4	53.8	52.0	49.4
10:43:01	60.0	50.2	68.0	57.4	47.8	72.2	91.2	54.8	51.7	50.7	50.3	49.6	48.4
10:44:01	60.0	51.3	69.1	63.3	47.1	81.5	87.7	58.2	54.6	51.7	50.5	49.4	48.2
10:45:01	60.0	57.1	74.9	77.8	48.4	100.5	100.7	64.7	58.3	56.0	54.6	52.2	49.9
10:46:01	60.0	61.6	79.4	77.3	46.9	94.4	96.4	68.7	66.8	63.7	61.0	55.9	50.4
10:47:01	60.0	54.8	72.6	73.4	46.9	96.0	97.2	62.7	56.6	54.0	52.5	50.3	48.2
10:48:01	60.0	56.5	74.3	72.2	47.6	87.5	97.2	64.1	59.4	57.1	55.6	53.3	50.3
10:49:01	60.0	53.8	71.6	65.4	46.2	81.2	92.5	60.6	56.3	54.8	53.8	52.4	50.3
10:50:01	60.0	52.8	70.6	65.6	45.8	83.2	88.7	63.2	54.7	51.7	50.9	49.2	47.5
10:51:01	60.0	49.2	67.0	59.2	45.7	74.9	94.7	52.0	50.8	50.1	49.7	48.9	47.2
10:52:01	60.0	47.2	64.9	51.9	44.7	65.1	95.6	49.7	48.7	48.1	47.7	46.9	45.5
10:53:01	60.0	48.6	66.4	55.6	43.4	71.7	85.2	53.8	51.2	49.5	48.8	47.8	46.2

10:54:01	60.0	49.2	67.0	59.3	42.3	77.5	87.7	55.8	52.5	50.2	49.2	47.8	44.7
10:55:01	60.0	50.2	68.0	56.7	45.1	71.2	89.6	55.5	54.1	52.6	50.1	48.6	46.6
10:56:01	60.0	56.5	74.3	69.1	46.3	78.7	92.5	66.9	59.8	55.8	54.2	49.6	47.6
10:57:01	60.0	51.8	69.6	60.4	44.6	75.1	85.2	59.5	57.5	53.2	50.4	48.5	46.0
10:58:01	60.0	51.3	69.1	64.1	44.6	80.7	87.7	57.5	54.9	53.2	50.9	49.4	46.7
10:59:01	60.0	46.4	64.2	56.7	43.1	74.2	0.0	49.9	48.0	47.3	46.8	45.8	44.3
11:00:01	60.0	47.7	65.5	60.9	43.5	76.2	92.5	54.7	49.8	47.8	46.9	46.1	44.7
11:01:01	60.0	54.0	71.8	63.6	45.3	80.6	93.7	61.2	57.8	55.4	53.8	52.0	49.3
11:02:01	60.0	51.2	68.9	62.4	45.3	77.6	87.7	59.0	53.9	51.5	50.5	49.0	47.2
11:03:01	60.0	49.5	67.3	62.2	43.7	83.7	91.2	55.8	52.3	50.6	49.6	47.9	45.7
11:04:01	60.0	50.3	68.1	61.9	44.2	82.7	85.2	55.9	53.1	51.6	50.5	48.8	46.6
11:05:01	60.0	53.6	71.4	62.4	47.4	82.9	87.7	59.1	56.8	55.4	54.3	52.5	49.2
11:06:01	60.0	54.5	72.2	68.1	45.4	83.4	87.7	62.0	58.5	56.4	53.3	50.8	48.3
11:07:01	60.0	49.0	66.8	57.9	43.9	74.2	85.2	53.5	51.6	50.6	49.5	48.1	46.3
11:08:01	60.0	50.5	68.3	61.8	45.0	82.0	85.2	54.6	52.6	51.7	51.2	50.1	47.7
11:09:01	60.0	54.4	72.2	67.8	45.1	88.0	87.7	63.7	59.3	55.7	52.5	49.3	46.8
11:10:01	60.0	50.3	68.1	56.7	47.5	71.1	89.6	54.4	52.8	51.6	50.8	49.6	48.3
11:11:01	60.0	51.6	69.4	63.4	47.6	79.9	91.2	58.5	54.4	52.0	51.0	49.7	48.3
11:12:01	60.0	50.0	67.8	55.0	47.9	70.6	85.2	52.4	50.9	50.7	50.4	49.8	49.0
11:13:01	60.0	57.2	74.9	67.4	46.8	80.1	87.7	65.9	62.6	58.6	57.2	52.0	49.0
11:14:01	60.0	57.1	74.8	69.1	46.9	86.0	91.2	63.8	62.4	61.1	58.9	50.4	48.1
11:15:01	60.0	55.1	72.8	63.6	44.1	79.5	89.6	62.7	61.0	59.6	55.2	47.3	45.1
11:16:01	60.0	55.8	73.5	63.9	43.7	76.0	85.2	63.5	61.8	59.3	55.8	50.1	46.3
11:17:01	60.0	51.6	69.4	71.6	45.7	90.6	92.5	57.6	53.5	50.2	49.5	48.5	47.2
11:18:01	60.0	48.8	66.5	55.1	44.8	66.4	87.7	53.6	51.7	50.1	49.2	47.8	46.2
11:19:01	60.0	53.0	70.8	62.1	43.8	76.9	85.2	60.5	57.3	54.9	53.9	49.9	46.7
11:20:01	60.0	52.5	70.3	63.7	44.7	77.1	93.7	60.7	56.9	54.1	51.3	49.3	47.4
11:21:01	60.0	53.6	71.3	62.3	45.6	83.6	90.4	59.5	57.6	55.6	53.8	51.8	49.1
11:22:01	60.0	51.1	68.9	60.1	45.3	72.5	85.2	57.4	54.9	53.0	50.9	49.2	47.2
11:23:01	60.0	51.4	69.2	62.3	45.8	76.4	92.5	58.8	55.3	52.5	50.6	48.9	46.8
11:24:01	60.0	49.5	67.2	58.0	43.0	70.8	89.6	56.6	51.9	50.0	49.4	48.0	45.7
11:25:01	60.0	47.7	65.5	56.1	41.6	76.9	92.5	53.9	51.6	49.8	48.0	45.7	43.2
11:26:01	60.0	48.3	66.1	55.6	41.8	74.3	87.7	52.9	51.4	50.5	49.7	47.1	44.2
11:27:01	60.0	54.5	72.3	63.1	43.3	76.3	87.7	62.5	59.6	56.7	54.8	50.3	46.3
11:28:01	60.0	51.1	68.9	62.0	45.2	77.6	85.2	57.9	53.6	52.1	51.4	49.5	47.2
11:29:01	60.0	55.9	73.7	68.2	46.7	82.5	89.6	63.8	60.1	57.9	56.3	52.6	48.3
11:30:01	60.0	53.9	71.7	66.6	44.3	79.8	89.6	62.0	57.5	55.0	53.6	50.9	46.4
11:31:01	60.0	52.8	70.6	66.3	43.0	85.9	89.6	62.6	57.8	52.4	50.5	47.5	44.9
11:32:01	60.0	52.8	70.6	66.9	44.7	81.6	95.6	62.2	56.6	52.9	51.2	48.5	45.7
11:33:01	60.0	59.9	77.7	80.2	44.0	94.9	97.2	66.3	59.7	56.5	54.3	49.5	45.5
11:34:01	60.0	50.2	68.0	61.6	42.1	77.3	89.6	56.5	53.1	51.4	50.6	49.0	44.9
11:35:01	60.0	54.3	72.1	71.0	42.0	84.6	91.2	64.0	56.3	52.6	50.9	48.0	44.0
11:36:01	60.0	48.8	66.5	62.4	41.1	78.4	85.2	56.5	52.2	49.9	48.6	45.7	43.1
11:37:01	60.0	50.4	68.1	60.9	42.4	79.3	87.7	57.7	53.0	51.3	50.2	48.6	45.8
11:38:01	60.0	48.8	66.6	59.7	42.1	76.5	87.7	56.9	53.6	49.0	47.4	45.8	43.5
11:39:01	60.0	51.1	68.9	60.1	42.6	72.6	85.2	59.3	57.8	50.8	48.4	45.5	43.7
11:40:01	60.0	52.4	70.2	60.8	43.2	76.7	89.6	60.0	58.9	54.6	51.6	47.3	44.9
11:41:01	60.0	53.0	70.8	63.8	46.4	80.5	87.7	60.3	57.6	55.8	53.1	49.0	47.2
11:42:01	60.0	52.8	70.6	68.0	46.2	84.9	91.2	59.7	56.0	53.9	52.5	50.2	48.1
11:43:01	60.0	53.4	71.2	66.0	44.6	82.9	89.6	61.2	57.7	55.5	53.7	49.8	46.0
11:44:01	60.0	47.4	65.2	64.2	43.5	83.0	91.2	50.5	48.0	47.6	47.1	46.3	44.8
11:45:01	60.0	47.2	64.9	55.9	43.4	71.8	85.2	51.4	49.7	48.4	47.7	46.4	45.0
11:46:01	60.0	50.8	68.5	60.0	43.0	75.2	87.7	57.6	54.3	52.7	51.4	49.3	44.8
11:47:01	60.0	54.9	72.6	70.1	45.1	82.4	91.2	62.0	57.3	55.3	53.6	51.0	47.2
11:48:01	60.0	55.1	72.8	67.2	47.5	84.1	87.7	61.3	58.6	55.9	55.0	53.6	50.5
11:49:01	60.0	54.2	72.0	61.9	45.6	74.0	86.5	59.7	58.2	56.6	55.3	52.7	48.8
11:50:01	60.0	53.5	71.2	60.0	43.6	75.3	85.2	59.1	57.6	55.3	53.5	52.0	49.8
11:51:01	60.0	59.9	77.7	76.4	45.8	89.5	89.6	71.3	61.7	58.9	57.0	53.5	47.8
11:52:01	60.0	52.1	69.9	65.5	44.8	77.0	96.0	63.2	54.8	49.6	48.5	47.2	45.6
11:53:01	60.0	54.0	71.8	68.5	43.0	89.7	89.6	65.4	57.5	51.5	48.7	46.2	44.2
11:54:01	60.0	59.3	77.1	73.1	45.3	90.7	92.5	68.0	64.7	62.0	59.2	52.6	47.5
11:55:01	60.0	55.3	73.1	69.6	44.6	88.4	89.6	63.9	59.6	56.7	54.4	50.5	46.2
11:56:01	60.0	57.3	75.1	72.3	43.6	89.7	94.7	69.2	60.9	53.7	51.6	47.5	44.6
11:57:01	60.0	53.7	71.5	72.9	44.3	93.2	94.7	60.6	57.5	54.5	51.8	47.7	45.1
11:58:01	60.0	57.2	74.9	73.0	43.1	92.4	94.7	67.6	61.6	57.3	53.1	47.4	44.4
11:59:01	60.0	48.4	66.2	60.5	42.9	77.7	87.7	55.4	53.1	48.9	47.5	46.3	44.9
12:00:01	60.0	50.6	68.4	62.4	43.0	77.3	89.6	57.2	54.8	52.8	51.2	48.0	44.9
12:01:01	60.0	51.7	69.5	61.0	45.3	77.9	91.2	59.5	56.8	53.2	50.5	48.5	46.6
12:02:01	60.0	52.7	70.5	63.0	43.5	77.4	86.5	61.2	58.1	56.8	50.8	46.7	44.5
12:03:01	60.0	50.9	68.6	60.5	43.9	75.5	89.6	58.3	55.6	53.0	51.3	47.4	44.7
12:04:01	60.0	52.8	70.6	68.6	43.1	87.5	89.6	60.7	57.5	55.0	52.0	47.8	44.6
12:05:01	60.0	52.6	70.4	68.3	45.5	85.5	89.6	61.7	55.1	52.4	50.9	48.9	46.5
12:06:01	60.0	55.3	73.1	65.0	44.3	77.3	87.7	63.6	59.5	56.6	55.4	52.9	48.4
12:07:01	60.0	48.5	66.3	59.0	44.5	73.5	85.2	54.2	52.1	50.0	48.0	46.7	45.3
12:08:01	60.0	48.0	65.8	57.5	45.0	74.4	87.7	53.7	49.1	48.6	48.1	47.3	46.1
12:09:01	60.0	49.6	67.4	60.5	44.3	78.3	85.2	56.7	52.3	50.3	49.5	47.9	45.7
12:10:01	60.0	57.0	74.8	75.0	46.0	87.0	87.7	64.0	57.5	55.5	51.8	48.4	46.7
12:11:01	60.0	53.3	71.1	64.4	43.0	81.3	85.2	60.9	58.6	55.8	53.0	49.5	46.8
12:12:01	60.0	48.3	66.1	58.4	43.3	73.3	87.7	56.1	51.4	49.4	48.3	46.6	44.6
12:13:01	60.0	51.1	68.9	64.3	43.2	79.8	87.7	61.0	55.3	50.5	48.9	46.7	44.5
12:14:01	60.0	54.6	72.4	68.3	42.0	82.3	85.2	62.7	58.8	57.2	55.7	49.7	44.7
12:15:01	60.0	53.2	71.0	70.6	41.9	87.2	94.7	62.1	57.0	54.4	52.0	48.2	44.1
12:16:01	60.0	52.7	70.5	67.0	40.4	84.5	89.6	62.9	57.6	54.0	50.1	44.3	42.1
12:17:01	60.0	48.7	66.5	60.9	40.9	77.7	93.7	57.9	53.5	49.3	47.0	44.5	42.2
12:18:01	60.0	53.8	71.5	67.9	39.3	84.3	87.7	62.6	59.5	56.2	52.9	45.8	42.1
12:19:01	60.0	51.0	68.8	64.9	40.2	81.9	87.7	60.6	56.2	51.8	48.7	45.2	42.2
12:20:01	60.0	47.1	64.8	61.8	42.1	75.2	93.7	52.2	48.7	47.6	46.9	45.8	44.1
12:21:01	60.0	47.1	64.9	58.4	40.3	75.3	85.2	54.6	52.2	47.2	45.7	44.4	43.0
12:22:01	60.0	45.3	63.1	55.4	42.4	80.0	85.2	49.1	46.8	46.1	45.8	45.1	43.4
12:23:01	60.0	46.2	64.0	56.8	40.5	75.7	0.0	53.8	49.2	46.8	45.8	44.5	42.5
12:24:01	60.0	48.4	66.2	63.3	42.6	84.8	93.7	57.4	50.8	47.7	46.7	45.5	43.7
12:25:01	60.0	49.9	67.7	60.3	43.3	76.7	0.0	54.9	53.0	51.9	50.8	48.7	45.4
12:26:01	60.0	51.6	69.4	65.6	39.9	77.7	87.7	62.0	56.1	50.5	48.3	45.1	41.7
12:27:01	60.0	47.5	65.3	58.3	42.6	75.8	87.7	53.5	50.9	49.2	47.7	45.7	44.0
12:28:01	60.0	53.3	71.1	65.1	43.9	77.0	97.2	59.0	57.6	56.2	54.6	50.5	46.5

12:29:01	60.0	60.2	78.0	83.8	45.1	99.2	100.3	60.9	58.7	57.1	54.1	50.1	46.5
12:30:01	60.0	53.7	71.5	64.1	43.1	80.8	85.2	59.8	58.0	57.0	55.1	50.9	46.5
12:31:01	60.0	55.8	73.5	63.1	44.1	76.2	87.7	62.3	61.0	59.5	57.0	52.0	46.3
12:32:01	60.0	53.8	71.6	63.0	44.7	76.8	93.7	60.6	57.8	56.7	54.8	51.3	46.7
12:33:01	60.0	50.7	68.5	61.6	43.9	76.0	91.2	58.3	55.2	53.4	50.8	47.4	45.2
12:34:01	60.0	53.2	71.0	59.8	45.0	74.0	92.5	59.1	57.9	56.6	55.0	49.3	46.3
12:35:01	60.0	53.1	70.9	62.0	44.1	77.5	89.6	58.3	57.4	56.5	55.2	50.1	47.0
12:36:01	60.0	57.5	75.3	75.4	45.5	84.7	85.2	68.4	58.1	54.0	52.9	51.1	48.0
12:37:01	60.0	54.6	72.4	70.9	46.2	81.7	93.7	63.7	57.6	55.2	52.8	50.0	47.5
12:38:01	60.0	50.3	68.1	64.4	45.5	79.2	87.7	57.4	53.3	50.9	49.9	48.2	46.2
12:39:01	60.0	50.2	67.9	61.9	44.7	82.4	89.6	56.6	53.6	51.6	50.5	47.9	46.3
12:40:01	60.0	47.3	65.0	56.6	44.7	79.5	89.6	51.3	48.7	47.9	47.5	46.8	45.6
12:41:01	60.0	52.2	70.0	74.7	44.8	88.3	89.6	56.1	51.3	49.9	48.8	47.3	45.9
12:42:01	60.0	50.6	68.3	63.6	45.4	81.8	92.5	57.8	54.0	51.8	50.5	47.8	45.8
12:43:01	60.0	47.6	65.4	55.5	45.0	74.4	86.5	52.5	49.8	48.7	47.9	46.7	45.4
12:44:01	60.0	48.4	66.1	65.6	40.5	79.1	85.2	54.7	50.2	48.3	46.9	44.0	41.5
12:45:01	60.0	53.5	71.2	66.9	41.4	82.3	85.2	64.8	54.0	52.0	51.1	48.1	44.3
12:46:01	60.0	52.4	70.2	67.7	46.6	80.3	87.7	59.4	53.9	52.8	52.0	50.7	49.0
12:47:01	60.0	53.0	70.8	62.2	47.7	75.3	85.2	59.5	55.7	54.3	53.1	51.6	50.0
12:48:01	60.0	52.0	69.8	64.0	46.1	81.1	93.7	60.4	55.3	52.5	51.1	49.7	47.8
12:49:01	60.0	63.1	80.9	83.1	44.8	93.4	95.6	74.8	61.6	55.7	52.8	49.4	46.3
12:50:01	60.0	47.3	65.1	55.8	43.0	76.1	89.6	53.4	50.9	48.9	47.4	45.7	44.1
12:51:01	60.0	49.2	66.9	60.5	43.5	79.0	85.2	55.7	52.8	50.8	49.4	46.9	44.7
12:52:01	60.0	49.9	67.7	57.7	44.7	71.7	87.7	54.8	52.9	51.4	50.5	49.2	46.1
12:53:01	60.0	52.8	70.6	72.3	42.0	88.9	95.6	59.5	53.3	51.5	50.8	49.8	43.8
12:54:01	60.0	55.3	73.1	68.4	42.0	82.1	85.2	67.3	57.5	54.2	52.6	49.3	44.1
12:55:01	60.0	53.3	71.0	60.0	48.8	74.0	89.6	57.7	55.8	54.9	54.2	52.6	50.0
12:56:01	60.0	47.9	65.7	58.0	41.8	73.8	85.2	55.4	50.9	49.1	48.2	45.8	43.4
12:57:01	60.0	45.6	63.4	54.5	40.3	68.6	87.7	51.4	48.0	47.1	46.3	44.3	42.3
12:58:01	60.0	45.4	63.2	57.0	39.1	73.1	85.2	52.0	48.6	47.2	45.9	43.1	40.4
12:59:01	60.0	46.7	64.5	62.8	40.6	82.9	85.2	52.1	48.0	46.9	46.3	45.1	42.2
13:00:01	60.0	49.8	67.6	59.3	44.1	73.1	89.6	54.7	52.3	51.5	50.8	49.2	45.9
13:01:01	60.0	49.1	66.9	57.1	44.3	70.2	87.7	53.8	51.6	50.3	49.5	48.3	46.3
13:02:01	60.0	47.2	64.9	57.2	43.6	73.5	85.2	51.0	48.9	48.0	47.6	46.5	45.0
13:03:01	60.0	49.8	67.6	63.1	43.4	76.5	87.7	56.9	53.9	51.4	49.7	46.8	45.0
13:04:01	60.0	49.8	67.5	69.1	43.2	83.9	90.4	54.0	49.0	48.2	47.6	46.4	44.7
13:05:01	60.0	62.2	80.0	70.6	46.3	82.0	89.6	70.2	68.7	66.2	61.8	54.6	50.4
13:06:01	60.0	53.2	71.0	65.3	47.4	79.6	87.7	62.8	56.3	52.8	51.5	49.8	48.2
13:07:01	60.0	54.2	72.0	66.6	48.1	82.2	89.6	62.2	56.9	55.1	54.0	52.0	49.1
13:08:01	60.0	56.2	74.0	65.7	48.7	78.9	87.7	63.3	60.7	58.0	56.4	53.9	50.6
13:09:01	60.0	51.1	68.8	60.2	44.1	76.0	85.2	56.2	54.1	52.7	51.7	50.1	47.1
13:10:01	60.0	52.6	70.4	64.7	43.9	77.0	87.7	59.1	56.3	54.8	53.4	50.3	46.8
13:11:01	60.0	52.3	70.1	62.4	44.7	78.7	85.2	57.6	55.4	53.8	52.7	51.2	48.1
13:12:01	60.0	52.3	70.0	61.2	43.2	73.4	85.2	58.3	56.9	55.2	53.3	49.5	45.5
13:13:01	60.0	48.2	65.9	62.7	44.0	76.1	89.6	54.1	49.5	48.2	47.7	46.8	45.2
13:14:01	60.0	48.0	65.8	56.4	44.7	73.4	85.2	52.8	49.7	48.9	48.4	47.5	46.1
13:15:01	60.0	47.7	65.4	55.9	44.4	75.8	85.2	51.4	49.4	48.6	48.0	47.1	45.7
13:16:01	60.0	47.7	65.5	55.5	43.4	74.2	89.6	51.7	48.9	48.6	48.2	47.4	45.6
13:17:01	60.0	47.6	65.4	56.0	44.3	74.5	87.7	53.1	49.3	48.5	47.9	46.9	45.4
13:18:01	60.0	48.1	65.9	55.3	43.9	74.5	89.6	53.3	49.8	49.0	48.7	47.7	45.4
13:19:01	60.0	47.8	65.6	56.4	43.3	74.6	85.2	52.9	49.6	48.8	48.3	47.3	44.9
13:20:01	60.0	47.2	64.9	56.9	43.7	76.3	87.7	53.3	48.9	47.8	47.1	46.2	44.7
13:21:01	60.0	47.7	65.5	56.7	44.9	76.7	92.5	52.5	48.8	48.3	47.9	47.2	46.0
13:22:01	60.0	61.9	79.7	79.3	46.3	91.6	93.7	74.8	56.6	51.8	50.6	49.5	47.5
13:23:01	60.0	82.1	99.9	97.5	47.8	103.1	102.5	93.1	87.5	82.8	78.5	58.6	50.8
13:24:01	60.0	50.9	68.7	65.7	46.4	77.7	0.0	56.3	52.6	51.4	50.7	49.5	48.0
13:25:01	60.0	49.9	67.7	54.5	46.8	66.1	87.7	52.8	51.7	51.0	50.6	49.7	48.1
13:26:01	60.0	50.2	68.0	60.3	46.8	78.7	91.2	52.9	51.7	51.0	50.6	49.7	48.4
13:27:01	60.0	49.9	67.7	57.9	47.0	74.0	85.2	52.5	51.5	50.9	50.6	49.7	48.2
13:28:01	60.0	49.5	67.3	60.9	46.6	77.1	89.6	52.4	50.9	50.4	49.9	49.2	47.8
13:29:01	60.0	50.6	68.4	54.9	45.9	70.3	85.2	53.9	53.1	52.4	51.7	50.2	47.9
13:30:01	60.0	53.8	71.6	66.8	44.9	81.3	87.7	64.8	55.8	52.0	51.0	49.5	46.7
13:31:01	60.0	49.6	67.4	55.0	43.1	72.3	87.7	53.2	52.3	51.5	50.8	49.3	45.7
13:32:01	60.0	58.1	75.9	73.4	47.8	83.7	89.6	66.3	61.6	58.9	57.1	54.4	50.3
13:33:01	60.0	50.1	67.9	60.9	47.9	76.7	91.2	54.8	51.5	50.5	49.9	49.4	48.3
13:34:01	60.0	49.6	67.4	55.8	47.6	73.4	87.7	52.7	51.1	50.5	50.0	49.3	48.2
13:35:01	60.0	50.1	67.8	58.4	45.4	71.8	91.2	55.3	52.6	51.3	50.4	49.4	47.2
13:36:01	60.0	47.0	64.8	56.7	44.5	73.2	0.0	51.2	48.7	47.8	47.2	46.5	45.3
13:37:01	60.0	52.4	70.2	59.8	46.2	72.3	92.5	57.3	56.5	55.7	54.5	50.0	47.2
13:38:01	60.0	53.0	70.8	60.1	45.7	74.9	89.6	58.4	57.3	56.3	55.0	50.2	47.9
13:39:01	60.0	46.5	64.3	56.9	42.4	70.9	87.7	50.3	48.3	47.6	47.0	46.2	43.7
13:40:01	60.0	49.3	67.1	56.7	44.1	79.7	87.7	53.0	51.6	50.7	50.1	48.7	46.5
13:41:01	60.0	48.2	66.0	63.9	43.5	75.8	85.2	51.6	49.6	48.8	48.4	47.3	45.3
13:42:01	60.0	51.9	69.7	59.7	45.0	74.6	87.7	57.6	55.7	54.3	52.9	50.2	47.1
13:43:01	60.0	55.8	73.5	63.2	48.4	77.8	87.7	62.2	61.0	58.1	55.3	52.9	50.7
13:44:01	60.0	56.8	74.6	67.6	49.6	79.0	89.6	65.4	60.7	57.7	56.7	53.0	51.0
13:45:01	60.0	52.7	70.5	59.9	47.2	76.4	87.7	57.5	55.3	54.2	53.5	52.2	49.1
13:46:01	60.0	53.4	71.1	60.4	46.4	76.2	85.2	58.0	56.1	55.3	54.5	52.5	49.0
13:47:01	60.0	54.6	72.4	61.0	50.1	74.2	87.7	58.6	57.1	55.9	55.1	54.1	51.6
13:48:01	60.0	53.8	71.5	61.7	46.1	74.7	91.2	59.4	57.5	55.6	53.9	52.4	49.3
13:49:01	60.0	54.9	72.7	62.8	45.8	75.9	85.2	61.9	61.1	60.1	51.0	48.9	47.1
13:50:01	60.0	53.1	70.9	71.2	45.6	95.2	96.0	63.0	54.9	51.6	50.5	49.0	46.9
13:51:01	60.0	54.7	72.5	69.8	46.5	88.7	89.6	65.5	56.4	52.3	51.3	50.0	48.2
13:52:01	60.0	58.3	76.0	72.8	46.5	92.9	92.5	69.2	61.9	55.5	54.1	52.2	49.2
13:53:01	60.0	60.9	78.7	74.8	44.5	94.7	94.7	72.0	66.9	59.4	53.1	48.9	46.5
13:54:01	60.0	65.9	83.7	76.6	44.5	98.2	96.4	74.7	72.4	69.1	64.8	53.9	47.4
13:55:01	60.0	57.7	75.5	67.6	45.8	81.3	87.7	64.0	62.4	60.9	59.3	54.2	49.9
13:56:01	60.0	53.4	71.1	64.8	44.8	78.2	85.2	58.5	56.4	55.5	54.4	51.9	47.9
13:57:01	60.0	56.2	74.0	71.4	46.8	85.5	91.2	60.7	59.1	58.2	57.2	54.5	50.5
13:58:01	60.0	56.9	74.7	70.0	47.8	92.9	94.7	62.4	60.6	59.5	58.5	54.4	51.2
13:59:01	60.0	54.8	72.6	61.4	49.1	80.4	92.5	59.6	58.0	56.8	56.1	53.4	51.2
14:00:01	60.0	61.3	79.1	73.2	48.3	92.2	93.7	70.4	67.3	63.8	59.9	53.6	51.0
14:01:01	60.0	54.3	72.1	62.8	46.6	76.3	87.7	61.2	58.6	56.3	54.5	52.1	48.5
14:02:01	60.0	54.9	72.7	61.9	45.9	76.8	85.2	60.2	58.6	57.3	56.5	53.9	48.2
14:03:01	60.0	52.7	70.5	60.8	44.9	79.7	87.7	57.4	56.5	55.6	54.3	51.1	47.3

14:04:01	60.0	50.8	68.5	66.9	45.3	84.2	89.6	56.7	55.2	51.6	49.2	47.7	46.3
14:05:01	60.0	49.4	67.2	57.3	46.4	73.3	0.0	55.5	51.6	49.9	49.4	48.4	47.1
14:06:01	60.0	55.4	73.2	61.7	45.9	80.8	85.2	59.9	58.8	57.5	56.7	55.1	48.9
14:07:01	60.0	54.9	72.6	63.6	45.9	83.3	91.2	60.5	58.3	57.0	56.3	53.6	48.2
14:08:01	60.0	54.5	72.3	64.8	43.9	83.0	85.2	63.2	59.7	57.1	53.8	50.0	46.4
14:09:01	60.0	52.1	69.8	63.7	45.3	80.3	85.2	60.8	55.7	51.6	50.6	49.5	47.7
14:10:01	60.0	62.2	80.0	73.7	44.7	93.0	94.7	70.9	68.4	65.4	61.7	53.1	47.7
14:11:01	60.0	51.6	69.4	67.1	45.4	85.5	85.2	60.0	53.9	51.5	50.4	48.6	46.9
14:12:01	60.0	51.2	69.0	62.2	47.7	81.6	89.6	57.5	53.0	52.0	51.3	50.0	48.3
14:13:01	60.0	54.8	72.6	61.9	46.3	74.1	92.5	60.9	58.8	57.6	56.4	52.5	49.0
14:14:01	60.0	55.3	73.1	62.9	44.8	80.7	89.6	60.5	59.3	58.6	58.0	52.0	46.2
14:15:01	60.0	51.1	68.9	66.3	43.4	79.2	85.2	58.1	55.7	53.4	48.6	46.5	44.6
14:16:01	60.0	51.0	68.8	63.9	43.0	82.5	85.2	59.6	56.7	52.0	48.2	46.4	44.4
14:17:01	60.0	55.8	73.5	70.3	42.5	91.6	92.5	67.2	59.7	52.4	49.7	47.4	44.1
14:18:01	60.0	59.5	77.3	70.8	40.9	90.8	93.7	69.0	66.2	61.7	57.2	48.0	42.8
14:19:01	60.0	61.9	79.6	76.0	42.9	100.4	100.7	70.8	67.0	63.8	61.5	56.1	50.4
14:20:01	60.0	59.4	77.1	69.5	43.2	84.8	89.6	68.1	65.4	62.1	58.8	53.0	44.1
14:21:01	60.0	57.5	75.3	69.5	43.5	89.6	89.6	66.4	63.4	59.9	56.8	50.6	44.9
14:22:01	60.0	47.5	65.3	61.9	43.3	80.3	0.0	54.6	49.6	48.0	47.2	45.8	44.3
14:23:01	60.0	60.9	78.7	84.8	43.9	102.8	105.4	65.0	55.7	51.8	49.5	47.4	45.3
14:24:01	60.0	55.2	73.0	74.5	46.3	89.3	88.7	58.0	52.9	52.3	51.8	50.9	48.2
14:25:01	60.0	63.6	81.4	79.3	43.5	98.9	99.1	74.4	68.3	62.8	59.3	52.1	47.5
14:26:01	60.0	65.6	83.4	85.7	45.5	100.5	100.3	75.5	62.8	56.4	53.3	49.9	47.1
14:27:01	60.0	48.8	66.5	60.2	44.9	75.9	85.2	55.6	50.7	49.2	48.7	47.6	45.9
14:28:01	60.0	50.0	67.7	58.0	46.2	71.8	85.2	54.4	52.0	50.9	50.3	49.4	47.5
14:29:01	60.0	50.2	68.0	58.2	46.3	71.7	85.2	54.7	52.3	51.3	50.7	49.6	47.7
14:30:01	60.0	52.8	70.6	62.7	47.7	70.7	91.9	58.8	56.4	54.6	53.1	51.1	49.2
14:31:01	60.0	47.9	65.6	56.6	44.3	69.9	85.2	51.5	50.2	49.4	48.6	47.2	45.2
14:32:01	60.0	47.6	65.4	61.0	42.0	79.0	92.5	53.2	51.0	48.8	47.5	45.9	43.6
14:33:01	60.0	50.8	68.6	61.7	43.7	76.7	87.7	57.6	54.9	52.5	50.9	48.6	45.7
14:34:01	60.0	50.4	68.1	62.3	45.0	81.1	85.2	57.2	53.7	51.7	50.4	48.6	46.4
14:35:01	60.0	50.6	68.4	61.8	44.9	83.1	91.2	58.3	54.3	51.7	50.3	48.4	46.2
14:36:01	60.0	54.6	72.4	62.5	47.9	81.6	87.7	58.6	56.9	56.3	55.8	54.5	49.7
14:37:01	60.0	53.4	71.2	61.5	49.0	80.0	87.7	57.7	56.3	55.4	54.5	52.3	50.3
14:38:01	60.0	51.9	69.6	59.8	48.4	76.9	89.6	56.6	53.9	52.8	52.1	51.3	49.7
14:39:01	60.0	53.2	71.0	61.3	49.4	79.2	89.6	58.1	54.9	54.2	53.6	52.5	51.0
14:40:01	60.0	60.4	78.2	67.2	48.1	82.9	87.7	66.7	65.8	64.2	62.0	55.8	50.6
14:41:01	60.0	52.3	70.1	57.5	47.9	76.4	89.6	55.7	54.5	53.8	53.3	52.0	49.6
14:42:01	60.0	50.3	68.1	60.3	45.1	77.5	89.6	54.9	52.7	51.9	51.3	49.7	46.3
14:43:01	60.0	50.0	67.8	61.3	44.0	81.6	87.7	57.6	54.2	51.6	49.4	47.3	45.4
14:44:01	60.0	49.1	66.9	60.5	44.4	77.1	87.7	55.5	52.3	50.6	49.5	47.4	45.4
14:45:01	60.0	60.1	77.9	67.0	47.1	81.1	89.6	66.1	65.3	63.9	62.4	55.8	49.2
14:46:01	60.0	50.5	68.3	62.1	45.1	76.7	87.7	57.2	53.6	51.8	50.9	48.7	46.6
14:47:01	60.0	53.9	71.7	73.3	45.0	91.1	94.7	61.0	56.6	53.8	52.5	49.8	46.5
14:48:01	60.0	50.5	68.3	60.5	44.6	78.7	94.7	57.4	54.5	52.5	51.0	48.1	45.9
14:49:01	60.0	53.3	71.1	65.3	44.3	80.7	85.2	62.4	58.1	54.6	52.2	49.2	45.9
14:50:01	60.0	51.1	68.9	64.0	45.3	76.1	85.2	59.4	54.5	51.7	50.5	48.6	46.2
14:51:01	60.0	50.5	68.3	62.6	41.0	79.2	89.6	57.8	55.4	53.3	50.5	46.3	42.5
14:52:01	60.0	58.2	75.9	70.3	44.9	83.9	89.6	67.0	62.9	59.4	57.0	54.1	48.4
14:53:01	60.0	55.5	73.2	71.4	45.7	84.6	85.2	65.3	59.2	54.7	52.4	50.0	47.7
14:54:01	60.0	50.2	67.9	58.6	47.5	76.4	85.2	53.7	51.7	50.9	50.6	49.8	48.5
14:55:01	60.0	57.7	75.4	72.6	47.3	94.7	93.7	68.4	62.2	57.3	54.7	51.1	48.1
14:56:01	60.0	51.8	69.6	59.4	48.6	77.7	89.6	55.8	54.0	53.1	52.6	51.3	49.4
14:57:01	60.0	52.6	70.4	58.0	45.8	76.4	85.2	56.5	54.7	53.9	53.6	52.6	48.7
14:58:01	60.0	53.2	71.0	60.5	49.9	72.0	87.7	56.0	54.9	54.0	53.7	53.0	51.4
14:59:01	60.0	52.7	70.5	62.6	49.0	76.2	89.6	56.8	54.7	53.7	53.0	52.1	50.4
15:00:01	60.0	52.5	70.2	60.5	49.0	76.5	85.2	55.6	54.0	53.5	53.0	52.4	50.1
15:01:01	60.0	54.2	71.9	63.3	49.0	80.5	91.2	58.2	56.4	55.7	55.2	53.7	50.8
15:02:01	60.0	52.6	70.4	62.0	45.3	75.5	87.7	56.9	54.8	53.9	53.4	51.9	49.1
15:03:01	60.0	50.8	68.6	59.8	46.6	75.5	85.2	56.1	53.4	52.3	51.5	49.8	48.0
15:04:01	60.0	52.3	70.1	68.8	46.6	86.0	96.0	60.1	54.4	52.4	51.2	49.6	47.7
15:05:01	60.0	53.5	71.2	65.4	46.4	83.6	87.7	61.9	58.3	54.3	52.4	49.9	47.4
15:06:01	60.0	48.7	66.5	56.0	45.3	71.4	85.2	54.1	51.1	49.7	48.9	47.8	46.4
15:07:01	60.0	49.4	67.2	61.4	45.3	77.9	89.6	55.7	51.9	50.6	49.7	48.1	46.3
15:08:01	60.0	49.5	67.3	62.2	43.9	76.2	91.2	56.5	51.9	50.5	49.5	47.9	46.2
15:09:01	60.0	52.1	69.9	67.6	45.4	79.2	87.7	61.8	52.3	50.8	49.9	48.8	47.1
15:10:01	60.0	52.3	70.1	61.9	47.4	75.4	87.7	57.6	54.7	53.7	52.8	51.6	48.8
15:11:01	60.0	51.9	69.7	69.1	45.4	80.2	87.7	57.9	52.7	51.6	50.9	49.4	47.0
15:12:01	60.0	50.4	68.2	57.4	46.3	80.4	0.0	54.7	53.1	51.9	51.0	49.7	48.0
15:13:01	60.0	53.1	70.9	61.0	47.4	79.7	85.2	58.9	56.0	54.7	53.7	52.1	49.3
15:14:01	60.0	52.6	70.4	63.4	46.0	79.1	91.2	61.3	57.4	53.0	50.9	49.3	47.3
15:15:01	60.0	54.6	72.4	60.4	46.4	78.9	89.6	60.1	59.1	58.1	56.0	51.7	48.3
15:16:01	60.0	52.7	70.4	68.4	46.1	89.7	87.7	62.0	56.6	51.6	50.2	48.9	47.0
15:17:01	60.0	53.2	71.0	68.3	46.5	86.0	87.7	62.0	56.2	51.8	51.0	49.8	47.9
15:18:01	60.0	48.9	66.7	61.9	42.7	81.4	85.2	53.8	51.6	50.3	49.4	47.6	45.7
15:19:01	60.0	50.5	68.2	64.1	42.5	79.6	85.2	56.5	52.7	51.8	51.3	50.0	44.4
15:20:01	60.0	53.6	71.4	68.3	46.8	77.8	85.2	62.2	55.8	53.2	52.0	50.5	48.2
15:21:01	60.0	51.7	69.5	59.8	46.5	82.6	87.7	56.6	54.6	53.3	52.5	51.0	48.2
15:22:01	60.0	60.8	78.5	74.1	48.5	86.5	93.7	72.6	65.0	55.4	53.8	51.6	49.5
15:23:01	60.0	51.0	68.8	57.6	46.5	68.3	89.6	56.3	54.4	53.0	51.9	49.6	47.6
15:24:01	60.0	51.6	69.3	58.7	46.0	71.0	91.2	57.4	55.3	53.2	52.1	50.3	47.8
15:25:01	60.0	49.1	66.9	63.1	44.1	82.0	87.7	53.7	50.9	50.0	49.4	48.0	45.7
15:26:01	60.0	50.5	68.3	65.0	43.5	83.2	87.7	56.6	53.3	51.8	50.7	48.9	47.0
15:27:01	60.0	54.3	72.1	72.5	46.1	91.5	91.2	63.0	55.4	54.0	52.7	49.3	47.4
15:28:01	60.0	57.4	75.2	68.1	46.5	80.0	91.2	67.4	62.7	58.4	55.4	51.0	48.4
15:29:01	60.0	52.7	70.5	72.5	46.9	89.1	89.6	57.0	51.8	51.1	50.7	49.8	48.4
15:30:01	60.0	67.2	85.0	75.6	49.1	88.8	94.7	75.2	73.4	70.8	68.0	59.4	52.4
15:31:01	60.0	58.5	76.3	75.2	49.1	90.6	93.1	65.2	62.3	59.6	57.9	54.7	51.6
15:32:01	60.0	56.7	74.5	66.6	50.9	82.8	89.6	63.0	59.7	58.3	57.2	55.3	52.8
15:33:01	60.0	60.5	78.3	70.6	52.6	87.0	92.5	69.7	65.6	61.6	58.7	56.5	54.2
15:34:01	60.0	56.8	74.6	65.4	53.1	81.6	91.2	62.5	58.9	58.0	57.3	55.8	54.2
15:35:01	60.0	56.4	74.2	68.9	52.7	82.0	89.6	61.1	58.3	57.1	56.5	55.3	53.5
15:36:01	60.0	56.8	74.5	63.5	53.1	77.7	92.5	60.0	59.3	58.0	57.3	56.0	54.4
15:37:01	60.0	61.3	79.1	74.6	53.5	92.2	93.7	71.6	63.2	59.5	58.5	57.1	55.1
15:38:01	60.0	57.9	75.7	67.5	52.9	78.3	93.7	65.4	61.0	59.0	57.7	55.9	53.9

15:39:01	60.0	63.3	81.0	69.5	54.1	83.5	99.1	67.9	66.9	66.0	65.1	62.3	55.9
15:40:01	60.0	62.8	80.6	70.2	49.6	85.2	94.7	69.7	68.8	67.6	63.0	56.0	52.0
15:41:01	60.0	55.2	73.0	59.7	51.2	74.7	91.2	58.9	57.0	56.1	55.7	54.8	53.3
15:42:01	60.0	55.1	72.9	59.6	48.2	69.7	89.6	58.8	56.9	56.2	55.7	54.8	52.7
15:43:01	60.0	55.2	72.9	59.9	50.4	70.8	93.7	58.8	57.5	56.7	56.2	54.5	52.2
15:44:01	60.0	57.3	75.1	68.9	52.4	84.3	89.6	66.7	58.1	56.8	56.2	55.3	53.8
15:45:01	60.0	58.4	76.2	72.7	51.9	89.7	93.7	63.6	61.1	60.1	59.1	56.4	53.5
15:46:01	60.0	58.2	76.0	68.0	51.4	86.7	89.6	65.5	62.3	59.6	58.2	55.8	53.2
15:47:01	60.0	53.6	71.4	63.6	49.2	79.0	92.5	58.0	56.3	54.9	54.1	52.7	50.8
15:48:01	60.0	55.2	73.0	68.4	47.5	88.5	93.7	61.2	57.5	55.9	55.2	53.8	50.3
15:49:01	60.0	55.5	73.2	69.9	50.1	84.6	94.7	59.7	57.6	56.2	55.5	54.3	52.1
15:50:01	60.0	55.2	73.0	63.0	50.9	77.0	89.6	58.8	57.3	56.4	55.8	54.7	52.6
15:51:01	60.0	55.2	72.9	63.0	49.2	76.1	89.6	58.6	57.3	56.5	55.9	54.7	52.2
15:52:01	60.0	55.3	73.1	63.0	50.2	79.1	91.2	58.8	56.9	56.5	56.0	55.1	52.5
15:53:01	60.0	56.0	73.8	60.1	51.6	75.1	95.6	58.9	57.8	57.3	56.8	55.7	53.4
15:54:01	60.0	55.0	72.7	62.4	50.0	77.1	91.2	60.3	57.5	55.9	55.3	54.1	51.8
15:55:01	60.0	62.7	80.4	76.5	51.5	88.2	94.7	75.0	64.5	58.2	57.1	55.5	54.0
15:56:01	60.0	55.2	73.0	61.2	52.0	79.1	89.6	58.4	56.9	56.3	55.8	54.8	53.3
15:57:01	60.0	55.0	72.8	62.3	49.6	75.3	89.6	58.0	56.8	56.0	55.7	54.8	52.2
15:58:01	60.0	64.1	81.9	71.2	49.0	84.2	94.7	70.7	69.7	68.1	65.4	58.5	52.9
15:59:01	60.0	54.9	72.7	62.0	50.6	75.8	87.7	60.3	57.9	56.5	55.5	53.8	51.7
16:00:01	60.0	54.0	71.8	59.6	45.6	74.6	87.7	57.9	56.5	55.6	55.0	53.7	50.1
16:01:01	60.0	52.9	70.7	57.8	46.3	71.9	87.7	56.8	55.5	54.7	54.0	52.2	49.6
16:02:01	60.0	53.8	71.5	59.5	47.2	74.1	87.7	57.7	56.2	55.4	54.7	53.3	50.2
16:03:01	60.0	53.9	71.7	59.6	49.8	72.3	87.7	57.8	56.3	55.1	54.5	53.4	51.3
16:04:01	60.0	53.3	71.1	58.7	45.8	71.2	91.2	57.4	56.1	55.1	54.2	52.7	49.2
16:05:01	60.0	54.7	72.5	73.8	46.0	93.4	97.2	61.7	54.9	53.8	53.1	51.6	49.2
16:06:01	60.0	53.2	71.0	69.7	46.7	84.4	89.6	58.8	55.5	54.2	53.2	51.3	48.9
16:07:01	4.5	55.0	61.5	62.5	45.6	86.1	87.7	61.0	59.0	57.3	56.0	53.7	49.2

C:\LARDAV\SLMUTIL\28JAN1~1.bin Interval Data

Site	Location	Meas Number	Date	Time	Duration	Leq	SEL	Lmax	Lmin	Peak	Uwpk	L(2)	L(8)	L(16)	L(25)	L(50)	L(90)
1		0	28Jan 09	07:35:52	60.0	62.0	79.7	78.3	51.7	103.1	102.6	70.9	65.7	62.7	59.9	56.0	53.2
1		0	28Jan 09	07:36:52	60.0	54.8	72.6	68.9	52.3	85.7	90.1	57.4	55.7	55.0	54.8	54.1	53.1
1		0	28Jan 09	07:37:52	60.0	55.1	72.9	65.1	53.0	79.4	87.4	59.3	56.7	55.8	55.1	54.5	53.5
1		0	28Jan 09	07:38:52	60.0	64.0	81.8	80.0	53.6	93.7	96.2	74.8	67.3	63.2	61.2	58.0	55.0
1		0	28Jan 09	07:39:52	60.0	58.2	75.9	71.1	52.6	85.5	87.4	67.2	60.8	58.7	57.4	55.0	54.0
1		0	28Jan 09	07:40:52	60.0	59.3	77.1	72.3	52.5	88.4	87.4	68.8	63.4	60.0	57.4	55.5	53.5
1		0	28Jan 09	07:41:52	60.0	58.4	76.1	72.3	52.3	86.2	90.9	66.5	61.9	58.8	57.2	55.5	53.5
1		0	28Jan 09	07:42:52	60.0	58.8	76.6	70.3	52.9	81.0	90.9	66.6	63.4	60.3	57.7	55.8	54.2
1		0	28Jan 09	07:43:52	60.0	59.3	77.1	71.8	52.4	86.7	89.3	67.8	63.4	60.6	58.4	55.6	53.5
1		0	28Jan 09	07:44:52	60.0	60.2	78.0	71.6	53.8	86.0	89.3	68.1	64.9	61.3	59.4	57.2	54.8
1		0	28Jan 09	07:45:52	60.0	58.1	75.9	71.8	52.0	86.2	89.3	67.5	60.1	57.3	56.4	55.3	53.6
1		0	28Jan 09	07:46:52	60.0	61.7	79.4	73.6	53.3	87.4	96.9	69.6	66.8	64.0	61.4	57.4	54.5
1		0	28Jan 09	07:47:52	60.0	60.9	78.7	78.0	52.2	91.1	94.9	68.9	65.4	61.5	58.7	55.9	53.6
1		0	28Jan 09	07:48:52	60.0	61.7	79.5	70.9	54.3	84.6	92.2	69.0	66.1	64.1	62.4	59.1	55.5
1		0	28Jan 09	07:49:52	60.0	63.2	80.9	72.6	53.3	86.9	92.2	69.1	66.1	64.8	63.9	62.4	56.4
1		0	28Jan 09	07:50:52	60.0	59.1	76.9	69.9	53.1	83.7	89.3	67.2	63.4	60.2	58.3	56.3	54.4
1		0	28Jan 09	07:51:52	60.0	59.7	77.5	75.9	52.3	90.6	90.9	68.2	63.1	60.0	57.9	55.7	53.6
1		0	28Jan 09	07:52:52	60.0	61.4	79.2	72.1	53.0	88.4	90.9	69.8	66.3	63.2	60.9	57.4	55.1
1		0	28Jan 09	07:53:52	60.0	59.9	77.6	73.0	51.4	86.2	89.3	69.4	63.6	60.1	58.1	55.1	53.0
1		0	28Jan 09	07:54:52	60.0	62.5	80.3	73.0	52.1	87.0	90.9	70.9	68.0	65.3	62.1	56.9	53.5
1		0	28Jan 09	07:55:52	60.0	62.4	80.2	76.0	52.6	88.1	92.2	71.1	68.1	64.7	61.0	55.1	53.3
1		0	28Jan 09	07:56:52	60.0	59.9	77.7	74.4	51.9	86.0	90.1	70.0	63.5	60.0	57.5	54.9	53.1
1		0	28Jan 09	07:57:52	60.0	61.0	78.7	71.0	51.6	87.0	90.1	68.7	66.3	64.3	61.8	54.9	52.8
1		0	28Jan 09	07:58:52	60.0	64.5	82.3	81.3	52.5	96.1	96.9	73.0	69.6	66.6	62.8	57.8	53.8
1		0	28Jan 09	07:59:52	60.0	62.0	79.8	75.1	51.8	89.4	93.4	70.9	68.2	63.7	59.8	55.9	53.8
1		0	28Jan 09	08:00:52	60.0	61.1	78.9	79.9	51.5	95.8	98.8	71.7	62.6	59.1	57.3	55.3	53.3
1		0	28Jan 09	08:01:52	60.0	66.3	84.1	78.4	52.1	95.9	97.6	74.1	71.6	69.8	66.4	60.4	54.1
1		0	28Jan 09	08:02:52	60.0	65.4	83.1	76.8	50.9	90.9	92.2	74.3	71.7	69.1	63.0	55.7	52.7
1		0	28Jan 09	08:03:52	60.0	63.5	81.2	82.5	50.8	92.1	93.4	71.7	68.3	63.8	61.0	55.9	52.7
1		0	28Jan 09	08:04:52	60.0	64.3	82.1	82.8	51.9	91.5	93.4	72.9	68.0	64.8	62.1	57.6	54.0
1		0	28Jan 09	08:05:52	60.0	63.6	81.4	76.5	52.0	89.8	92.2	71.9	69.9	66.1	63.0	57.2	53.5
1		0	28Jan 09	08:06:52	60.0	63.2	81.0	75.1	51.8	91.3	93.4	72.5	68.8	65.5	62.6	56.4	53.4
1		0	28Jan 09	08:07:52	60.0	66.0	83.8	84.6	51.8	101.3	101.6	73.4	70.3	68.3	64.7	59.1	53.7
1		0	28Jan 09	08:08:52	60.0	64.9	82.6	79.1	51.9	95.0	95.3	72.5	69.8	68.1	65.5	59.5	54.4
1		0	28Jan 09	08:09:52	60.0	61.1	78.9	72.8	52.0	85.1	90.9	69.7	66.9	62.8	59.6	55.5	53.1
1		0	28Jan 09	08:10:52	60.0	64.2	81.9	76.4	51.1	88.6	92.2	71.6	69.6	67.3	65.1	58.1	53.3
1		0	28Jan 09	08:11:52	60.0	63.5	81.3	75.0	51.8	91.8	93.4	71.6	69.4	66.1	62.8	58.3	53.4
1		0	28Jan 09	08:12:52	60.0	61.2	79.0	71.5	50.5	84.4	89.3	69.5	67.1	64.0	60.7	55.5	52.0
1		0	28Jan 09	08:13:52	60.0	64.4	82.1	78.2	51.4	89.4	95.3	72.1	69.6	67.4	64.6	58.1	52.7
1		0	28Jan 09	08:14:52	60.0	62.1	79.9	73.6	51.3	86.6	89.3	70.6	67.6	65.0	61.8	55.7	53.0
1		0	28Jan 09	08:15:52	60.0	60.5	78.3	71.8	50.7	85.3	87.4	70.2	66.4	61.1	57.9	54.6	52.2
1		0	28Jan 09	08:16:52	60.0	63.1	80.9	70.8	52.5	82.9	90.9	69.7	68.3	66.1	63.4	61.1	54.2
1		0	28Jan 09	08:17:52	60.0	61.2	79.0	71.4	51.3	84.8	87.4	69.6	66.2	63.3	61.8	56.0	52.4
1		0	28Jan 09	08:18:52	60.0	60.4	78.2	70.5	51.9	83.9	89.3	68.3	65.7	63.3	60.7	55.5	53.1
1		0	28Jan 09	08:19:52	60.0	59.5	77.3	69.4	51.8	84.0	87.4	67.3	65.1	62.5	59.0	54.4	52.9
1		0	28Jan 09	08:20:52	60.0	59.4	77.2	72.8	52.4	86.8	98.2	68.4	63.0	59.8	57.6	55.5	53.3
1		0	28Jan 09	08:21:52	60.0	69.1	86.9	85.4	53.4	100.5	102.2	80.7	71.5	68.5	65.8	60.1	55.3
1		0	28Jan 09	08:22:52	60.0	60.8	78.6	74.0	51.7	87.4	89.3	69.0	65.5	62.8	60.7	55.9	53.1
1		0	28Jan 09	08:23:52	60.0	56.9	74.7	67.4	51.0	83.5	87.4	65.6	60.6	56.8	55.8	54.0	52.1
1		0	28Jan 09	08:24:52	60.0	60.0	77.8	77.8	51.6	102.8	101.8	68.8	65.1	59.0	56.0	54.5	52.9
1		0	28Jan 09	08:25:52	60.0	65.1	82.9	77.2	52.2	91.0	107.2	73.4	70.1	67.4	64.5	60.1	54.4
1		0	28Jan 09	08:26:52	60.0	62.1	79.9	82.1	50.9	99.9	103.3	71.0	63.7	60.4	57.9	55.2	52.5
1		0	28Jan 09	08:27:52	60.0	64.3	82.0	77.4	54.7	92.8	98.2	70.1	67.8	66.2	64.4	62.0	59.4
1		0	28Jan 09	08:28:52	60.0	66.6	84.3	84.4	51.2	98.4	100.5	77.5	66.0	63.3	61.6	58.8	52.3
1		0	28Jan 09	08:29:52	60.0	63.3	81.1	80.4	50.3	92.3	94.4	74.5	65.3	61.1	57.1	54.6	52.1
1		0	28Jan 09	08:30:52	60.0	67.5	85.2	81.0	51.8	94.4	95.3	75.2	72.4	70.2	67.3	62.7	54.3
1		0	28Jan 09	08:31:52	60.0	65.4	83.1	81.5	52.2	94.4	99.4	74.0	70.3	66.3	64.3	60.8	54.3
1		0	28Jan 09	08:32:52	60.0	68.1	85.9	85.1	52.2	102.7	102.6	76.2	72.2	69.3	66.4	60.1	54.7
1		0	28Jan 09	08:33:52	60.0	59.7	77.5	70.3	52.0	83.9	87.4	67.9	64.3	61.1	59.5	56.5	53.0
1		0	28Jan 09	08:34:52	60.0	63.3	81.1	81.3	51.1	98.7	100.9	71.2	67.6	64.2	60.8	56.6	53.3
1		0	28Jan 09	08:35:52	60.0	60.6	78.4	70.4	52.0	90.7	98.2	66.7	63.4	62.1	61.7	60.3	53.1
1		0	28Jan 09	08:36:52	60.0	66.4	84.2	83.9	59.6	101.2	103.3	75.2	68.2	64.8	62.5	61.5	60.4
1		0	28Jan 09	08:37:52	60.0	61.4	79.2	73.4	58.2	89.9	96.9	66.6	64.3	62.6	61.6	59.8	58.4
1		0	28Jan 09	08:38:52	60.0	58.3	76.1	67.0	49.2	79.8	87.4	64.4	60.6	59.7	59.4	58.4	51.7
1		0	28Jan 09	08:39:52	60.0	59.5	77.3	79.1	49.4	95.1	96.9	67.3	63.0	57.1	55.5	53.5	50.7
1		0	28Jan 09	08:40:52	60.0	58.4	76.1	68.4	51.0	82.3	90.9	65.5	63.5	61.2	58.3	54.7	51.9
1		0	28Jan 09	08:41:52	60.0	57.4	75.1	69.7	51.2	88.1	94.4	64.9	61.6	59.7	57.4	53.8	52.2
1		0	28Jan 09	08:42:52	60.0	54.3	72.1	62.5	50.4	75.6	84.9	61.1	57.2	55.4	54.3	52.9	51.4
1		0	28Jan 09	08:43:52	60.0	52.8	70.6	64.6	50.0	79.8	84.9	58.1	54.0	53.3	52.9	52.1	51.0
1		0	28Jan 09	08:44:52	60.0	55.6	73.4	64.0	50.5	76.6	87.4	62.1	59.2	57.4	55.9	53.8	52.1
1		0	28Jan 09	08:45:52	60.0	56.5	74.2	72.4	50.6	87.8	96.2	65.5	58.0	55.7	54.7	53.5	52.0
1		0	28Jan 09	08:46:52	60.0	58.3	76.1	75.5	50.4	92.1	94.4	62.2	60.3	59.5	58.8	57.4	51.8
1		0	28Jan 09	08:47:52	60.0	58.1	75.9	70.1	55.8	85.3	90.9	60.7	59.3	58.8	58.4	57.7	56.6
1		0	28Jan 09	08:48:52	60.0	55.5	73.3	72.0	50.5	87.2	90.9	59.2	57.7	56.9	56.1	53.6	51.9
1		0	28Jan 09	08:49:52	60.0	71.4	89.1	92.6	50.1	108.7	109.6	83.2	58.0	55.7	54.4	53.0	51.3
1		0	28Jan 09	08:50:52	60.0	55.8	73.5	68.1	50.8	80.9	84.9	64.0	59.5	55.9	54.7	52.9	51.5
1		0	28Jan 09	08:51:52	60.0	62.9	80.7	77.0	50.4	91.0	94.4	74.7	65.9	61.3	58.0	54.1	52.0
1		0	28Jan 09	08:52:52	60.0	58.1	75.9	70.8	50.3	82.9	88.4	68.6	62.7	55.8	54.5	52.7	51.2
1		0	28Jan 09	08:53:52	60.0	60.6	78.3	71.0	50.4	84.9	87.4	68.0	63.9	60.9	60.3	59.4	52.0
1		0	28Jan 09	08:54:52	60.0	60.1	77.8	68.2	52.8	79.7	84.9	65.3	60.9	60.2	59.9	59.6	59.0
1		0	28Jan 09	08:55:52	60.0	60.7	78.5	71.0	50.4	82.9	89.3	66.7	63.3	61.9	61.4	60.3	52.8
1		0	28Jan 09	08:56:52	60.0	58.5	76.3	62.3	49.7	74.7	84.9	61.5	60.9	60.6	60.3	58.8	51.2
1		0	28Jan 09	08:57:52	60.0	57.3	75.1	68.2	49.7	80.9	94.4	63.0	60.6	59.9	59.6	52.8	50.8
1		0	28Jan 09	08:58:52	60.0	53.8	71.6	68.0	48.6	79.5	84.9	63.7	53.9	52.9	52.2	51.0	49.5
1		0	28Jan 09	08:59:52	60.0	57.5	75.3	67.5	47.5	79.7	84.9	64.9	61.9	59.6	58.8	52.1	48.7
1		0	28Jan 09	09:00:52	60.0	60.2	78.0	67.7	57.8	79.8	87.4	65.4	62.3	60.8	60.1	59.5	58.3
1		0	28Jan 09	09:01:52	60.0	59.6	77.4	62.6	57.9	76.0	89.3	60.9	60.6	60.1	59.9	59.5	59.0
1		0	28Jan 09	09:02:52	60.0	59.6	77.4	66.8	57.9	80.9	84.9	62.8	60.5	59.9	59.8	59.4	58.4
1		0	28Jan 09	09:03:52	60.0	59.6	77.4	67.2	57.8	81.4	87.4	62.3	60.7	60.0	59.8	59.4	58.3
1		0	28Jan 09	09:04:52	60.0	59.4	77.2	61.6	58.2	73.8	84.9	60.6	59.9	59.9	59.8	59.5	59.0

1	0	28Jan 09 09:05:52	60.0	59.3	77.1	66.2	58.3	78.6	84.9	61.1	59.9	59.8	59.7	59.3	58.3
1	0	28Jan 09 09:06:52	60.0	60.5	78.2	68.6	58.6	83.4	89.3	64.5	61.8	61.3	60.8	60.0	59.0
1	0	28Jan 09 09:07:52	60.0	59.6	77.4	72.5	50.5	85.0	89.3	62.1	61.6	61.2	60.7	57.9	55.3
1	0	28Jan 09 09:08:52	60.0	56.1	73.9	73.3	47.7	89.6	90.9	65.4	59.1	54.7	53.5	51.4	49.5
1	0	28Jan 09 09:09:52	60.0	57.8	75.6	76.1	47.3	94.9	96.9	65.7	61.5	59.9	58.3	51.4	48.6
1	0	28Jan 09 09:10:52	60.0	58.7	76.4	67.3	47.7	79.9	84.9	65.4	62.6	61.6	60.7	54.6	49.3
1	0	28Jan 09 09:11:52	60.0	57.2	75.0	65.1	48.2	82.4	92.2	62.1	61.0	60.0	58.7	56.3	50.2
1	0	28Jan 09 09:12:52	60.0	60.3	78.0	81.1	47.2	100.5	100.0	69.2	59.9	55.4	53.8	52.4	49.3
1	0	28Jan 09 09:13:52	60.0	56.7	74.5	75.0	48.4	94.2	94.4	67.4	57.0	54.4	53.4	51.8	50.0
1	0	28Jan 09 09:14:52	60.0	60.3	78.0	67.9	48.5	84.0	84.9	66.0	63.9	63.2	62.4	58.6	50.3
1	0	28Jan 09 09:15:52	60.0	61.5	79.3	68.7	50.9	80.2	87.4	67.5	65.9	64.8	63.1	58.2	54.2
1	0	28Jan 09 09:16:52	60.0	58.6	76.4	73.9	47.7	86.3	90.9	67.9	61.9	58.4	56.7	54.0	50.4
1	0	28Jan 09 09:17:52	60.0	55.5	73.2	69.6	47.7	80.8	87.4	65.1	57.8	55.7	54.2	52.1	49.5
1	0	28Jan 09 09:18:52	60.0	61.1	78.9	69.7	49.7	83.0	87.4	68.5	66.3	64.1	61.9	57.5	51.7
1	0	28Jan 09 09:19:52	60.0	61.2	78.9	74.0	50.5	86.4	90.9	70.6	65.4	62.6	60.7	56.1	52.0
1	0	28Jan 09 09:20:52	60.0	58.7	76.5	70.1	48.5	82.9	89.3	68.6	63.0	60.7	58.5	52.6	49.9
1	0	28Jan 09 09:21:52	60.0	63.1	80.9	81.4	47.5	93.9	97.6	69.7	66.5	64.3	62.5	57.8	50.9
1	0	28Jan 09 09:22:52	60.0	63.0	80.8	76.1	47.3	89.6	93.4	71.8	68.5	65.8	62.5	56.3	50.3
1	0	28Jan 09 09:23:52	60.0	61.8	79.6	75.6	47.9	89.9	92.2	71.5	66.7	62.3	60.5	56.7	49.9
1	0	28Jan 09 09:24:52	60.0	65.5	83.3	72.6	49.7	87.6	93.4	70.3	68.9	67.7	66.9	65.1	57.0
1	0	28Jan 09 09:25:52	60.0	63.5	81.2	72.8	50.9	91.1	93.4	69.7	67.6	65.8	64.6	61.4	56.6
1	0	28Jan 09 09:26:52	60.0	62.1	79.9	73.0	47.1	87.5	93.4	70.4	67.2	63.9	62.6	58.2	48.7
1	0	28Jan 09 09:27:52	60.0	63.3	81.1	79.8	47.7	91.9	102.2	71.4	66.7	64.6	63.2	57.9	50.4
1	0	28Jan 09 09:28:52	60.0	66.7	84.5	73.9	52.5	88.0	90.9	71.9	70.4	69.0	67.8	65.9	58.7
1	0	28Jan 09 09:29:52	60.0	57.0	74.8	67.4	47.8	80.8	87.4	65.4	62.1	59.1	56.1	52.9	50.2
1	0	28Jan 09 09:30:52	60.0	61.6	79.4	74.9	47.9	88.6	89.3	70.9	66.1	62.5	60.8	55.9	51.5
1	0	28Jan 09 09:31:52	60.0	66.0	83.8	74.7	49.6	91.0	92.2	72.4	70.4	68.8	67.6	64.0	54.4
1	0	28Jan 09 09:32:52	60.0	64.6	82.4	78.4	50.8	91.2	95.3	71.6	68.2	66.4	64.9	61.8	53.0
1	0	28Jan 09 09:33:52	60.0	63.5	81.3	75.6	48.1	92.7	94.4	73.1	68.0	65.5	63.5	57.1	50.3
1	0	28Jan 09 09:34:52	60.0	65.6	83.3	78.8	48.6	94.7	97.6	74.9	71.1	66.8	63.9	59.3	51.6
1	0	28Jan 09 09:35:52	60.0	62.0	79.8	77.4	48.6	91.5	96.2	72.3	66.8	61.9	59.3	53.5	50.3
1	0	28Jan 09 09:36:52	60.0	64.3	82.1	82.4	48.9	97.0	98.8	76.0	63.5	60.7	59.1	54.6	50.4
1	0	28Jan 09 09:37:52	60.0	64.5	82.3	77.8	50.2	91.9	95.3	73.2	69.2	66.9	64.9	58.7	52.1
1	0	28Jan 09 09:38:52	60.0	62.6	80.4	78.1	49.6	94.2	93.4	73.6	64.9	61.3	58.3	53.0	50.6
1	0	28Jan 09 09:39:52	60.0	59.3	77.0	74.2	49.1	88.4	95.3	70.1	62.2	58.0	55.3	52.8	50.6
1	0	28Jan 09 09:40:52	60.0	68.7	86.5	83.8	48.0	100.1	101.8	80.5	73.2	61.4	58.0	52.7	49.7
1	0	28Jan 09 09:41:52	60.0	61.3	79.0	78.1	46.8	93.4	94.4	72.5	64.1	58.2	54.3	51.0	48.8
1	0	28Jan 09 09:42:52	60.0	68.6	86.3	87.5	47.0	102.8	103.6	78.7	71.4	65.0	60.7	52.9	48.6
1	0	28Jan 09 09:43:52	60.0	53.8	71.6	64.6	44.6	83.3	84.9	63.2	58.8	53.6	51.7	49.8	46.5
1	0	28Jan 09 09:44:52	60.0	57.6	75.4	72.6	44.5	86.8	89.3	65.8	62.0	59.7	57.2	52.2	47.0
1	0	28Jan 09 09:45:52	60.0	65.9	83.6	89.7	46.0	105.9	105.4	65.1	60.9	58.6	56.1	51.8	48.7
1	0	28Jan 09 09:46:52	60.0	62.1	79.9	71.7	46.4	88.5	89.3	66.9	65.7	64.7	63.6	61.3	53.3
1	0	28Jan 09 09:47:52	60.0	61.9	79.6	68.6	48.9	80.5	87.4	66.5	65.4	64.5	63.7	61.4	51.8
1	0	28Jan 09 09:48:52	60.0	72.4	90.1	84.8	47.1	103.6	105.4	81.5	78.3	75.4	71.6	64.1	51.0
1	0	28Jan 09 09:49:52	60.0	69.0	86.7	79.4	45.4	93.4	96.2	78.3	75.1	70.2	68.0	63.5	50.9
1	0	28Jan 09 09:50:52	60.0	66.9	84.7	79.3	45.3	97.4	97.6	76.3	72.9	68.8	66.1	60.2	49.9
1	0	28Jan 09 09:51:52	60.0	69.5	87.3	79.4	45.8	93.9	96.2	77.9	76.2	72.1	67.9	63.7	51.4
1	0	28Jan 09 09:52:52	60.0	69.5	87.3	80.8	49.1	93.5	95.3	79.1	76.9	69.5	65.8	62.2	57.5
1	0	28Jan 09 09:53:52	60.0	63.0	80.7	79.8	47.6	93.7	96.2	73.8	65.6	61.4	59.8	56.7	49.8
1	0	28Jan 09 09:54:52	60.0	66.4	84.1	79.8	46.8	94.7	96.9	76.6	71.2	66.8	64.6	60.2	50.5
1	0	28Jan 09 09:55:52	60.0	65.7	83.5	80.8	42.7	95.4	99.4	76.1	69.5	65.6	63.9	57.4	46.0
1	0	28Jan 09 09:56:52	60.0	62.0	79.8	78.5	47.3	93.3	100.0	73.6	64.6	59.2	56.4	52.1	49.3
1	0	28Jan 09 09:57:52	60.0	54.9	72.6	67.0	46.8	81.2	87.4	62.3	59.6	56.4	54.0	51.8	49.1
1	0	28Jan 09 09:58:52	60.0	61.2	79.0	77.3	45.7	93.8	94.4	69.9	64.9	62.4	60.8	56.8	50.6
1	0	28Jan 09 09:59:52	60.0	65.3	83.1	81.8	45.4	101.3	100.9	75.7	69.0	62.7	60.9	57.9	49.9
1	0	28Jan 09 10:00:52	60.0	59.1	76.9	73.6	46.1	89.7	90.9	68.1	62.1	59.9	58.0	55.4	49.7
1	0	28Jan 09 10:01:52	60.0	66.1	83.8	80.7	45.1	94.7	94.4	75.2	72.2	68.4	64.4	54.4	47.9
1	0	28Jan 09 10:02:52	60.0	67.0	84.7	82.4	43.3	96.6	97.6	79.0	70.5	61.0	58.8	51.4	45.8
1	0	28Jan 09 10:03:52	60.0	68.8	86.5	84.2	44.0	102.0	102.2	80.4	72.7	65.7	62.0	53.9	46.9
1	0	28Jan 09 10:04:52	60.0	66.9	84.7	78.8	44.7	96.6	99.4	76.1	73.1	70.6	66.1	53.8	49.0
1	0	28Jan 09 10:05:52	60.0	65.9	83.6	85.7	44.6	102.6	102.6	77.9	63.5	60.2	58.5	54.2	49.1
1	0	28Jan 09 10:06:52	60.0	63.9	81.6	78.1	43.7	92.7	95.3	74.3	68.9	63.1	60.7	53.9	46.8
1	0	28Jan 09 10:07:52	60.0	58.8	76.6	75.0	45.8	89.7	90.9	68.2	62.2	58.9	55.5	51.3	47.9
1	0	28Jan 09 10:08:52	60.0	56.4	74.2	72.7	42.6	88.8	90.9	66.2	58.4	55.9	54.6	51.9	47.4
1	0	28Jan 09 10:09:52	60.0	54.5	72.3	67.9	44.2	89.9	90.9	63.2	58.0	56.0	54.4	51.3	48.0
1	0	28Jan 09 10:10:52	60.0	63.3	81.1	78.1	48.4	96.0	96.2	74.1	68.8	63.3	57.4	52.7	49.3
1	0	28Jan 09 10:11:52	60.0	60.6	78.3	76.5	44.1	102.4	102.2	69.7	66.4	61.5	57.2	51.8	47.2
1	0	28Jan 09 10:12:52	60.0	56.2	74.0	72.2	42.7	86.3	89.3	66.0	60.0	55.4	53.5	49.2	44.9
1	0	28Jan 09 10:13:52	60.0	69.2	86.9	83.8	45.4	95.5	98.8	80.2	73.8	69.2	64.6	57.5	49.2
1	0	28Jan 09 10:14:52	60.0	61.7	79.5	80.6	45.8	90.9	92.2	72.7	63.9	59.6	55.7	52.3	48.7
1	0	28Jan 09 10:15:52	60.0	58.9	76.7	71.6	44.1	89.1	89.3	69.1	64.2	59.4	56.4	52.0	47.5
1	0	28Jan 09 10:16:52	60.0	65.8	83.5	80.1	45.0	91.7	94.4	76.9	70.5	64.9	62.7	56.9	48.5
1	0	28Jan 09 10:17:52	60.0	69.2	86.9	78.6	44.5	93.1	93.4	77.5	76.0	73.7	68.0	56.9	47.4
1	0	28Jan 09 10:18:52	60.0	66.2	84.0	78.8	43.4	91.4	93.4	77.4	71.8	63.4	61.7	54.6	47.6
1	0	28Jan 09 10:19:52	60.0	48.3	66.1	61.9	39.6	71.1	0.0	55.5	51.5	49.9	49.0	46.3	41.5
1	0	28Jan 09 10:20:52	60.0	58.0	75.8	71.3	42.5	83.2	87.4	70.2	59.1	54.4	51.5	49.3	45.2
1	0	28Jan 09 10:21:52	60.0	68.7	86.5	76.9	43.6	89.5	92.2	75.6	74.6	73.5	70.3	61.9	46.8
1	0	28Jan 09 10:22:52	60.0	68.1	85.8	80.6	42.3	97.1	98.8	78.8	74.6	68.4	63.3	51.2	45.3
1	0	28Jan 09 10:23:52	60.0	63.4	81.2	80.3	39.9	94.0	95.3	74.9	66.1	61.8	58.6	48.2	43.2
1	0	28Jan 09 10:24:52	60.0	66.9	84.6	80.0	42.5	92.0	94.4	77.8	73.2	65.9	60.6	51.7	45.5
1	0	28Jan 09 10:25:52	60.0	66.4	84.2	79.3	40.0	92.9	95.3	77.7	73.4	63.5	59.5	49.4	43.8
1	0	28Jan 09 10:26:52	60.0	62.3	80.1	77.3	46.0	89.7	92.2	74.5	64.9	60.9	58.5	50.5	48.0
1	0	28Jan 09 10:27:52	60.0	65.6	83.4	78.3	43.9	90.2	92.2	76.2	71.5	65.7	63.7	55.2	46.7
1	0	28Jan 09 10:28:52	60.0	69.3	87.0	85.9	46.3	99.7	101.8	77.9	74.3	68.6	64.3	57.1	48.6
1	0	28Jan 09 10:29:52	60.0	67.1	84.8	79.3	46.1	93.4	93.4	76.5	73.5	69.9	64.4	57.4	49.1
1	0	28Jan 09 10:30:52	60.0	63.2	81.0	77.1	44.4	91.5	92.2	75.3	66.0	59.6	58.0	48.0	45.5
1	0	28Jan 09 10:31:52	60.0	56.6	74.4	69.5	42.9	82.5	87.4	67.1	64.0	52.9	50.7	47.7	45.4
1	0	28Jan 09 10:32:52	60.0	57.1	74.9	73.6	44.6	88.2	90.9	68.5	56.4	52.1	51.0	49.0	46.3
1	0	28Jan 09 10:33:52	60.0	60.9	78.7	76.0	42.7	88.2	90.9	71.6	66.0	61.9	57.5	48.4	44.8
1	0	28Jan 09 10:34:52	60.0	60.7	78.5	76.5	43.1	94.7	96.2	71.7	63.9	61.4	57.4	48.6	45.3
1	0	28Jan 09 10:35:52	60.0	60.7	78.5	74.1	42.3	87.2	87.4	71.7	66.5	58.5	55.9	47.5	44.4
1	0	28Jan 09 10:36:52	60.0	64.4	82.2	75.9	42.0	88.4	90.9	74.8	70.9	64.1	61.0	54.1	45.5
1	0	28Jan 09 10:37:52	60.0	54.2	72.0	63.1	42.0	73.7	84.9	60.7	59.0	57.7	55.6	51.0	45.3
1	0	28Jan 09 10:38:52	60.0	49.1	66.9	65.6	39.7	79.9	89.3	56.0	50.6	49.4	48.6	46.7	41.7
1	0	28Jan 09 10:39:52	60.0	48.4	66.1	55.4	42.4	71.5	0.0	52.8	50.8	49.9	49.2	47.8	45.4

1	0	28Jan 09 10:40:52	60.0	58.9	76.6	75.6	43.7	89.6	92.2	70.5	59.6	54.8	52.3	49.9	46.5
1	0	28Jan 09 10:41:52	60.0	50.7	68.5	66.6	43.1	80.7	87.4	59.7	52.0	50.0	49.2	47.8	45.5
1	0	28Jan 09 10:42:52	60.0	58.9	76.7	81.4	39.1	95.4	96.9	63.2	54.8	51.6	50.2	47.5	43.2
1	0	28Jan 09 10:43:52	60.0	50.4	68.2	62.6	45.4	77.9	0.0	56.6	53.3	51.5	50.4	48.7	46.6
1	0	28Jan 09 10:44:52	60.0	58.6	76.4	76.1	39.0	90.9	89.3	70.9	59.0	51.3	49.4	46.8	40.9
1	0	28Jan 09 10:45:52	60.0	61.8	79.6	77.2	42.2	91.0	92.2	73.5	66.3	60.2	49.6	46.8	44.8
1	0	28Jan 09 10:46:52	60.0	62.1	79.9	75.2	42.2	87.7	89.3	72.4	67.7	63.4	60.6	47.9	43.4
1	0	28Jan 09 10:47:52	60.0	60.7	78.5	75.6	43.1	89.6	92.2	70.8	65.6	62.7	58.9	49.0	45.1
1	0	28Jan 09 10:48:52	60.0	53.8	71.6	71.6	38.9	85.1	87.4	64.5	55.3	49.5	47.6	45.3	41.9
1	0	28Jan 09 10:49:52	60.0	54.4	72.1	66.0	41.1	81.9	94.4	63.2	58.3	56.7	55.3	49.8	45.4
1	0	28Jan 09 10:50:52	60.0	54.7	72.5	68.7	41.9	84.7	87.4	65.7	59.2	52.1	50.2	47.0	44.0
1	0	28Jan 09 10:51:52	60.0	52.6	70.4	66.6	41.9	81.2	84.9	62.7	56.2	52.5	50.7	48.0	44.4
1	0	28Jan 09 10:52:52	60.0	52.2	70.0	68.9	41.9	79.7	84.9	60.5	52.1	50.4	49.1	47.3	43.7
1	0	28Jan 09 10:53:52	60.0	48.0	65.8	59.1	40.0	72.4	0.0	55.6	50.9	49.1	47.9	46.1	43.3
1	0	28Jan 09 10:54:52	60.0	70.1	87.9	88.6	42.5	103.8	104.6	81.2	70.7	62.8	60.1	50.7	45.5
1	0	28Jan 09 10:55:52	60.0	62.2	80.0	76.0	43.6	89.8	90.9	73.6	66.5	60.2	57.7	53.8	46.1
1	0	28Jan 09 10:56:52	60.0	68.8	86.6	86.0	44.1	99.5	100.5	78.7	74.0	69.1	63.3	54.0	48.4
1	0	28Jan 09 10:57:52	60.0	70.0	87.7	86.3	48.3	102.6	102.6	80.7	75.0	65.8	62.1	57.2	52.2
1	0	28Jan 09 10:58:52	60.0	68.1	85.9	82.2	45.1	99.1	101.4	79.0	71.7	67.8	65.3	59.3	49.5
1	0	28Jan 09 10:59:52	60.0	68.4	86.2	79.8	43.2	94.6	96.2	78.1	74.7	69.8	66.1	58.8	47.7
1	0	28Jan 09 11:00:52	60.0	66.3	84.0	78.6	43.0	97.0	97.6	76.0	72.3	67.8	63.6	57.0	46.0
1	0	28Jan 09 11:01:52	60.0	67.5	85.3	81.1	41.6	94.6	95.3	77.2	74.6	68.0	62.0	55.2	45.6
1	0	28Jan 09 11:02:52	60.0	67.5	85.3	91.6	44.2	108.8	111.1	73.5	63.3	57.8	54.4	49.8	46.2
1	0	28Jan 09 11:03:52	60.0	62.2	79.9	73.5	40.6	87.0	89.3	71.6	67.8	65.3	60.2	54.8	46.0
1	0	28Jan 09 11:04:52	60.0	57.7	75.5	71.2	43.8	85.1	90.9	66.6	61.9	59.6	57.7	51.9	46.9
1	0	28Jan 09 11:05:52	60.0	66.6	84.4	76.3	42.5	94.6	93.4	73.9	71.8	70.8	68.8	58.4	46.1
1	0	28Jan 09 11:06:52	60.0	63.4	81.2	75.7	41.5	91.1	92.2	73.6	69.8	65.2	60.3	49.8	44.4
1	0	28Jan 09 11:07:52	60.0	60.9	78.7	77.0	39.7	95.6	97.6	71.9	64.0	60.7	58.2	53.7	43.9
1	0	28Jan 09 11:08:52	60.0	66.8	84.5	80.2	40.5	94.3	95.3	76.8	72.7	68.4	62.6	54.0	44.4
1	0	28Jan 09 11:09:52	60.0	62.9	80.7	76.6	41.6	91.0	93.4	73.4	69.0	63.2	57.6	51.3	45.1
1	0	28Jan 09 11:10:52	60.0	67.5	85.3	82.1	41.3	95.3	96.9	78.6	72.4	68.6	62.6	51.9	44.5
1	0	28Jan 09 11:11:52	60.0	62.0	79.8	75.3	42.3	89.0	89.3	72.2	68.4	60.1	58.7	52.8	46.2
1	0	28Jan 09 11:12:52	60.0	63.3	81.1	74.6	40.6	89.0	89.3	72.5	69.7	65.8	62.9	51.9	43.9
1	0	28Jan 09 11:13:52	60.0	62.1	79.9	77.4	46.3	90.3	92.2	71.3	66.1	62.1	60.8	57.2	49.1
1	0	28Jan 09 11:14:52	60.0	62.1	79.8	79.1	44.1	91.2	94.4	72.4	64.4	62.0	60.5	56.2	47.9
1	0	28Jan 09 11:15:52	60.0	64.0	81.8	77.3	44.8	91.9	92.2	73.7	69.5	66.1	62.8	55.3	46.7
1	0	28Jan 09 11:16:52	60.0	61.6	79.4	74.8	42.8	89.7	89.3	71.5	67.4	63.1	59.3	50.8	44.8
1	0	28Jan 09 11:17:52	60.0	62.5	80.2	72.1	45.1	85.1	87.4	70.6	68.4	65.0	62.0	57.0	49.8
1	0	28Jan 09 11:18:52	60.0	55.1	72.9	68.2	44.3	81.1	84.9	63.7	60.3	58.2	54.4	48.9	46.2
1	0	28Jan 09 11:19:52	60.0	62.7	80.4	78.9	45.1	93.3	94.4	74.3	66.7	59.6	54.9	50.8	47.1
1	0	28Jan 09 11:20:52	60.0	60.4	78.2	75.7	46.0	90.4	90.9	70.9	63.9	59.5	56.5	52.8	49.4
1	0	28Jan 09 11:21:52	60.0	58.3	76.1	77.9	45.9	96.3	95.3	67.2	60.8	58.3	56.8	54.4	49.1
1	0	28Jan 09 11:22:52	60.0	60.0	77.7	76.2	43.3	91.8	93.4	69.6	65.2	59.2	57.3	52.6	47.0
1	0	28Jan 09 11:23:52	60.0	58.3	76.1	71.1	44.4	85.3	87.4	68.6	62.9	58.4	55.0	51.4	47.6
1	0	28Jan 09 11:24:52	60.0	56.9	74.7	69.9	44.1	84.4	87.4	68.3	60.7	56.6	52.7	49.1	45.7
1	0	28Jan 09 11:25:52	60.0	59.6	77.4	77.7	41.9	92.6	94.4	70.7	58.1	55.0	53.1	49.7	44.7
1	0	28Jan 09 11:26:52	60.0	64.4	82.2	78.1	44.2	92.9	94.4	74.6	70.5	66.1	58.0	52.3	46.9
1	0	28Jan 09 11:27:52	60.0	56.1	73.9	74.3	44.4	91.7	92.2	65.9	59.6	55.9	53.2	49.6	46.8
1	0	28Jan 09 11:28:52	60.0	59.3	77.1	71.3	43.0	87.7	89.3	68.4	65.0	61.0	58.8	52.6	46.2
1	0	28Jan 09 11:29:52	60.0	58.9	76.7	70.3	43.4	83.2	87.4	67.8	64.4	60.9	58.8	52.6	45.2
1	0	28Jan 09 11:30:52	60.0	62.3	80.1	76.7	41.4	91.1	93.4	73.8	66.8	61.1	56.0	48.5	45.1
1	0	28Jan 09 11:31:52	60.0	50.6	68.4	67.7	41.9	79.2	83.3	55.8	51.0	49.5	48.6	47.0	44.1
1	0	28Jan 09 11:32:52	60.0	61.7	79.5	74.3	39.3	90.6	90.9	72.0	68.1	62.8	58.1	49.7	44.0
1	0	28Jan 09 11:33:52	60.0	57.2	75.0	73.7	43.4	86.8	89.3	66.5	60.6	57.1	54.9	50.0	45.8
1	0	28Jan 09 11:34:52	60.0	57.7	75.5	74.2	43.5	92.3	94.4	66.3	62.1	59.3	57.1	51.3	46.5
1	0	28Jan 09 11:35:52	60.0	62.5	80.3	81.8	42.8	97.8	98.8	73.7	62.3	59.0	54.2	48.4	45.1
1	0	28Jan 09 11:36:52	60.0	62.2	79.9	80.5	44.7	96.0	102.4	72.1	65.2	61.1	58.1	53.3	48.1
1	0	28Jan 09 11:37:52	60.0	56.5	74.3	75.2	40.7	89.7	93.4	65.0	59.2	56.8	54.8	50.6	45.1
1	0	28Jan 09 11:38:52	60.0	58.8	76.6	74.5	41.2	89.7	93.4	70.6	60.9	55.9	53.9	50.8	45.5
1	0	28Jan 09 11:39:52	60.0	59.9	77.7	73.4	44.2	87.8	90.9	69.8	64.7	61.6	58.6	52.8	47.2
1	0	28Jan 09 11:40:52	60.0	65.7	83.5	80.5	43.3	93.7	93.4	76.5	69.5	64.7	61.2	56.2	46.3
1	0	28Jan 09 11:41:52	60.0	60.1	77.9	79.4	43.5	94.8	96.2	68.8	64.0	58.4	56.1	51.2	46.2
1	0	28Jan 09 11:42:52	60.0	66.6	84.4	82.6	40.8	99.4	100.0	78.0	71.4	67.6	60.5	51.2	45.5
1	0	28Jan 09 11:43:52	60.0	61.3	79.1	79.4	41.6	91.8	93.4	70.6	59.7	55.1	52.0	49.0	45.1
1	0	28Jan 09 11:44:52	60.0	67.0	84.8	87.5	41.0	102.7	103.3	75.0	67.0	59.0	56.0	49.3	43.2
1	0	28Jan 09 11:45:52	60.0	71.3	89.0	92.5	41.8	108.2	108.2	78.7	64.8	58.9	56.0	52.4	45.9
1	0	28Jan 09 11:46:52	60.0	63.8	81.6	81.1	42.1	93.4	94.4	77.1	60.1	56.8	53.2	50.1	45.7
1	0	28Jan 09 11:47:52	60.0	57.1	74.9	73.0	41.1	87.4	89.3	68.9	58.7	55.4	52.9	49.6	44.5
1	0	28Jan 09 11:48:52	60.0	61.1	78.9	74.3	39.6	88.3	87.4	71.8	67.8	60.3	54.8	49.4	43.2
1	0	28Jan 09 11:49:52	60.0	60.9	78.7	75.6	41.9	91.5	92.2	72.3	65.1	56.7	55.2	51.5	44.3
1	0	28Jan 09 11:50:52	60.0	54.9	72.6	72.5	41.4	87.7	89.3	64.4	58.1	54.4	52.3	48.2	44.2
1	0	28Jan 09 11:51:52	60.0	56.0	73.8	72.3	41.7	87.5	87.4	63.9	60.6	57.3	55.4	51.5	45.4
1	0	28Jan 09 11:52:52	60.0	55.5	73.3	73.5	41.6	85.8	87.4	64.5	58.2	54.4	51.8	48.6	44.0
1	0	28Jan 09 11:53:52	60.0	53.3	71.1	64.9	42.9	79.3	84.9	61.1	57.5	55.2	53.4	50.7	46.5
1	0	28Jan 09 11:54:52	60.0	61.9	79.7	79.0	50.1	92.2	96.2	74.0	61.4	59.2	57.4	54.5	51.5
1	0	28Jan 09 11:55:52	60.0	58.5	76.3	77.5	48.1	91.5	98.2	66.8	59.8	56.3	54.3	52.4	50.0
1	0	28Jan 09 11:56:52	60.0	51.8	69.6	59.3	45.8	74.9	84.9	57.0	54.8	53.1	52.4	50.8	48.3
1	0	28Jan 09 11:57:52	60.0	49.7	67.5	63.3	44.1	79.7	87.4	52.9	51.8	51.1	50.6	48.9	45.7
1	0	28Jan 09 11:58:52	60.0	51.3	69.1	55.6	47.0	68.3	84.9	54.8	52.9	52.3	51.8	51.0	49.2
1	0	28Jan 09 11:59:52	60.0	46.9	64.7	54.8	41.9	66.8	0.0	50.9	49.9	49.2	48.1	45.9	43.2
1	0	28Jan 09 12:00:52	60.0	47.0	64.7	55.3	39.4	65.4	0.0	54.0	50.0	48.3	47.3	45.6	41.5
1	0	28Jan 09 12:01:52	60.0	46.6	64.3	54.3	42.3	65.0	0.0	53.1	50.9	47.8	46.0	44.8	43.1
1	0	28Jan 09 12:02:52	60.0	44.6	62.4	50.1	40.7	62.3	0.0	48.9	47.4	46.3	45.4	43.7	41.8
1	0	28Jan 09 12:03:52	60.0	45.0	62.8	52.1	40.5	63.3	0.0	50.0	47.8	46.7	45.9	44.1	41.9
1	0	28Jan 09 12:04:52	60.0	46.4	64.2	53.8	39.3	67.3	0.0	51.5	50.2	48.8	47.4	45.3	40.8
1	0	28Jan 09 12:05:52	60.0	47.2	65.0	51.3	43.8	62.0	0.0	50.6	49.6	48.8	48.1	46.7	45.1
1	0	28Jan 09 12:06:52	60.0	46.8	64.6	51.4	43.8	62.4	0.0	50.3	49.1	48.3	47.6	46.3	44.6
1	0	28Jan 09 12:07:52	60.0	47.7	65.5	52.5	43.9	64.6	0.0	51.4	49.8	49.0	48.6	47.5	45.2
1	0	28Jan 09 12:08:52	60.0	52.6	70.4	66.4	45.3	77.6	84.9	62.6	53.8	52.6	51.7	49.5	47.3
1	0	28Jan 09 12:09:52	60.0	47.5	65.2	51.1	45.4	62.1	0.0	49.9	49.0	48.4	47.9	47.3	46.2
1	0	28Jan 09 12:10:52	60.0	47.3	65.1	57.1	41.6	68.9	0.0	53.8	50.7	48.9	48.0	45.5	43.2
1	0	28Jan 09 12:11:52	60.0	44.2	62.0	51.8	39.1	67.3	0.0	48.4	47.1	46.1	45.0	43.4	40.9
1	0	28Jan 09 12:12:52	60.0	42.4	60.2	48.2	38.1	59.5	0.0	47.0	45.4	43.9	42.9	41.5	39.5
1	0	28Jan 09 12:13:52	60.0	43.4	61.2	51.4	37.6	63.5	0.0	49.9	47.0	45.4	44.3	41.5	38.8
1	0	28Jan 09 12:14:52	60.0	44.6	62.4	51.1	40.0	69.5	0.0	49.6	47.2	46.1	45.4	43.9	41.5

1	0	28Jan 09 12:15:52	60.0	53.3	71.1	62.8	43.4	74.2	87.4	61.4	58.7	56.7	52.7	48.2	44.8
1	0	28Jan 09 12:16:52	60.0	44.0	61.8	48.8	39.9	60.4	0.0	48.0	46.6	45.6	44.8	43.5	41.0
1	0	28Jan 09 12:17:52	60.0	42.5	60.3	50.3	38.3	61.9	0.0	47.4	45.1	43.8	43.1	41.8	39.5
1	0	28Jan 09 12:18:52	60.0	45.9	63.6	53.3	41.0	74.9	87.4	51.0	48.8	47.6	46.8	44.8	42.6
1	0	28Jan 09 12:19:52	60.0	46.2	63.9	51.1	41.0	64.5	0.0	50.3	48.7	47.9	47.1	45.6	43.1
1	0	28Jan 09 12:20:52	60.0	42.9	60.7	48.6	38.6	60.2	0.0	47.4	46.2	45.3	44.4	41.3	39.6
1	0	28Jan 09 12:21:52	60.0	44.0	61.7	55.8	39.0	67.3	0.0	48.5	46.0	44.8	44.1	43.2	40.8
1	0	28Jan 09 12:22:52	60.0	45.1	62.8	51.6	39.8	72.3	0.0	50.1	47.7	46.8	45.9	44.2	42.0
1	0	28Jan 09 12:23:52	60.0	42.2	60.0	50.5	37.4	61.2	0.0	48.2	45.5	43.9	43.0	40.7	38.4
1	0	28Jan 09 12:24:52	60.0	45.6	63.4	63.5	39.4	79.4	87.4	50.1	47.7	46.4	45.3	43.4	41.0
1	0	28Jan 09 12:25:52	60.0	43.4	61.2	51.5	40.1	76.4	0.0	47.3	45.6	44.7	43.9	42.8	41.2
1	0	28Jan 09 12:26:52	60.0	44.9	62.7	52.1	40.0	63.3	0.0	50.1	48.0	47.1	46.0	43.4	41.2
1	0	28Jan 09 12:27:52	60.0	43.4	61.1	51.5	37.8	65.0	0.0	49.0	46.5	45.2	44.1	42.4	39.1
1	0	28Jan 09 12:28:52	60.0	52.2	70.0	61.3	42.4	68.8	84.9	59.4	57.3	54.5	52.6	49.2	45.2
1	0	28Jan 09 12:29:52	60.0	44.8	62.5	51.7	38.9	63.2	84.9	49.4	47.8	46.8	46.0	43.7	40.9
1	0	28Jan 09 12:30:52	60.0	59.3	77.1	68.2	43.5	79.7	90.1	66.8	65.0	63.1	61.6	51.3	45.8
1	0	28Jan 09 12:31:52	60.0	45.8	63.6	56.5	41.3	67.3	0.0	52.3	49.4	47.1	45.4	43.8	42.4
1	0	28Jan 09 12:32:52	60.0	46.7	64.5	53.0	41.7	72.3	0.0	50.9	49.7	48.5	47.6	45.6	43.9
1	0	28Jan 09 12:33:52	60.0	47.3	65.1	56.4	43.2	68.3	0.0	51.6	49.9	48.9	48.2	46.5	44.3
1	0	28Jan 09 12:34:52	60.0	49.5	67.2	65.0	42.7	77.7	87.4	55.1	52.7	50.9	49.5	47.6	44.3
1	0	28Jan 09 12:35:52	60.0	47.8	65.6	55.0	41.7	69.6	87.4	53.1	51.4	50.3	48.9	46.4	42.7
1	0	28Jan 09 12:36:52	60.0	51.0	68.8	54.5	48.6	76.2	84.9	53.9	52.7	51.8	51.4	50.7	49.6
1	0	28Jan 09 12:37:52	60.0	50.7	68.5	56.3	48.1	68.2	0.0	53.7	52.6	51.8	51.2	50.3	49.0
1	0	28Jan 09 12:38:52	60.0	50.8	68.6	58.2	47.8	68.2	0.0	55.8	52.9	52.0	51.3	49.8	48.6
1	0	28Jan 09 12:39:52	60.0	50.4	68.2	55.7	47.7	69.8	0.0	54.4	52.8	51.6	50.9	49.8	48.4
1	0	28Jan 09 12:40:52	60.0	50.4	68.2	59.7	47.4	73.9	0.0	53.4	52.0	51.3	50.8	49.9	48.6
1	0	28Jan 09 12:41:52	60.0	50.5	68.3	52.8	48.7	65.2	0.0	52.5	51.8	51.4	51.0	50.4	49.2
1	0	28Jan 09 12:42:52	60.0	49.3	67.0	53.2	40.8	67.5	84.9	52.1	50.8	50.1	49.9	49.4	45.5
1	0	28Jan 09 12:43:52	60.0	43.5	61.2	49.7	39.5	62.3	0.0	47.5	45.7	45.0	44.6	43.0	40.3
1	0	28Jan 09 12:44:52	60.0	44.8	62.6	50.1	40.1	64.7	0.0	48.8	47.3	46.4	45.7	44.2	42.1
1	0	28Jan 09 12:45:52	60.0	45.2	63.0	53.6	40.7	65.2	0.0	49.9	47.8	46.6	45.7	44.2	42.1
1	0	28Jan 09 12:46:52	60.0	50.5	68.3	54.5	43.3	65.6	0.0	53.3	52.4	51.8	51.5	50.6	45.9
1	0	28Jan 09 12:47:52	60.0	50.3	68.1	53.1	48.5	64.6	0.0	52.4	51.6	51.0	50.7	50.1	49.1
1	0	28Jan 09 12:48:52	60.0	54.1	71.9	60.1	49.5	73.0	84.9	58.9	57.4	56.3	54.9	52.7	50.8
1	0	28Jan 09 12:49:52	60.0	49.3	67.1	57.6	40.4	69.0	0.0	54.4	52.1	50.9	49.9	49.0	43.4
1	0	28Jan 09 12:50:52	60.0	45.6	63.4	49.9	38.9	62.1	0.0	48.9	48.3	47.5	46.8	45.3	41.2
1	0	28Jan 09 12:51:52	60.0	47.2	65.0	55.0	41.6	68.0	84.9	52.2	50.1	49.0	48.2	46.2	43.3
1	0	28Jan 09 12:52:52	60.0	52.3	70.0	66.5	39.9	80.2	89.3	61.7	55.7	52.5	51.1	47.6	42.5
1	0	28Jan 09 12:53:52	60.0	48.4	66.2	61.1	40.6	77.0	84.9	56.5	52.6	50.1	48.0	45.4	42.4
1	0	28Jan 09 12:54:52	60.0	47.6	65.4	57.3	40.0	80.1	0.0	53.1	51.0	49.7	48.7	46.4	42.6
1	0	28Jan 09 12:55:52	60.0	53.5	71.3	71.1	40.8	84.3	87.4	61.9	56.2	52.9	50.7	46.8	43.5
1	0	28Jan 09 12:56:52	60.0	62.5	80.2	83.4	42.8	98.1	101.8	70.0	55.6	53.0	51.2	48.1	45.0
1	0	28Jan 09 12:57:52	60.0	53.3	71.1	68.8	40.8	81.5	93.4	62.5	56.7	54.2	52.3	49.5	44.6
1	0	28Jan 09 12:58:52	60.0	57.0	74.8	72.7	41.8	85.4	90.9	68.7	58.9	55.3	53.4	50.0	44.5
1	0	28Jan 09 12:59:52	60.0	63.5	81.2	75.9	45.0	91.3	94.4	73.9	69.6	63.1	59.7	55.1	48.1
1	0	28Jan 09 13:00:52	60.0	59.4	77.2	75.0	41.5	88.8	92.2	69.1	62.9	58.8	56.7	53.1	47.3
1	0	28Jan 09 13:01:52	60.0	59.9	77.7	71.0	47.3	89.4	90.9	66.3	64.2	62.8	61.3	57.6	50.2
1	0	28Jan 09 13:02:52	60.0	63.0	80.8	75.9	42.2	91.2	93.4	74.0	68.7	62.5	59.4	52.9	45.2
1	0	28Jan 09 13:03:52	60.0	60.8	78.5	75.8	39.6	92.3	92.2	72.8	63.6	58.8	55.5	49.3	43.5
1	0	28Jan 09 13:04:52	60.0	57.7	75.5	71.1	37.7	88.2	89.3	67.0	62.9	60.3	57.2	50.9	42.0
1	0	28Jan 09 13:05:52	60.0	66.8	84.6	76.6	40.6	92.3	92.2	75.6	73.4	70.8	65.8	55.5	45.6
1	0	28Jan 09 13:06:52	60.0	66.0	83.8	77.6	47.2	90.7	92.2	74.8	72.0	68.8	64.3	59.7	53.6
1	0	28Jan 09 13:07:52	60.0	64.1	81.9	82.3	51.8	94.4	102.9	71.9	68.1	64.3	61.6	58.0	54.0
1	0	28Jan 09 13:08:52	60.0	60.5	78.3	76.1	43.7	92.7	96.2	69.3	64.8	62.4	60.8	55.7	47.1
1	0	28Jan 09 13:09:52	60.0	62.2	80.0	73.2	51.6	87.7	89.3	70.9	68.5	63.9	59.6	55.5	53.1
1	0	28Jan 09 13:10:52	60.0	62.2	80.0	76.7	44.7	93.1	94.4	72.7	67.5	60.5	58.3	54.6	48.9
1	0	28Jan 09 13:11:52	60.0	58.3	76.1	74.7	40.6	98.2	99.4	66.9	63.4	59.9	56.6	49.0	42.7
1	0	28Jan 09 13:12:52	60.0	64.8	82.5	78.5	43.9	90.8	92.2	75.5	69.1	65.1	61.6	55.1	47.0
1	0	28Jan 09 13:13:52	60.0	67.3	85.1	79.3	41.0	92.2	93.4	77.7	73.5	68.4	61.7	55.5	44.4
1	0	28Jan 09 13:14:52	60.0	63.4	81.2	74.1	46.5	93.0	93.4	72.7	69.6	65.7	62.4	56.0	49.5
1	0	28Jan 09 13:15:52	60.0	66.9	84.6	80.9	45.6	93.9	96.2	77.5	72.1	67.1	63.3	54.7	47.9
1	0	28Jan 09 13:16:52	60.0	65.4	83.2	79.0	45.9	91.3	93.4	76.9	69.1	62.0	59.7	56.1	47.9
1	0	28Jan 09 13:17:52	60.0	62.1	79.9	80.3	46.4	95.5	96.2	72.4	64.1	61.2	58.4	52.0	47.6
1	0	28Jan 09 13:18:52	60.0	69.2	86.9	81.8	45.3	94.3	96.2	79.8	75.4	69.0	65.4	55.7	47.8
1	0	28Jan 09 13:19:52	60.0	64.4	82.2	77.8	46.5	96.1	95.3	75.1	69.8	65.8	62.8	56.9	49.8
1	0	28Jan 09 13:20:52	60.0	60.0	77.8	73.8	39.4	88.7	89.3	67.9	65.3	62.2	60.0	54.3	45.5
1	0	28Jan 09 13:21:52	60.0	63.8	81.6	78.0	42.1	93.1	93.4	74.7	67.9	64.3	61.9	54.2	47.1
1	0	28Jan 09 13:22:52	60.0	56.5	74.3	69.0	41.0	82.6	84.9	67.2	61.1	56.1	54.0	49.2	44.4
1	0	28Jan 09 13:23:52	60.0	55.3	73.1	71.2	41.5	87.4	90.9	65.9	58.5	54.8	52.8	49.2	43.9
1	0	28Jan 09 13:24:52	60.0	55.2	73.0	74.3	41.7	88.1	90.9	64.0	58.6	54.2	51.9	48.2	44.3
1	0	28Jan 09 13:25:52	60.0	60.5	78.3	79.0	39.4	95.5	96.9	67.9	64.2	61.6	59.3	51.9	44.0
1	0	28Jan 09 13:26:52	60.0	54.0	71.8	68.9	40.0	82.9	87.4	64.5	58.1	53.7	51.0	48.1	43.4
1	0	28Jan 09 13:27:52	60.0	54.0	71.7	70.7	42.1	92.8	93.4	63.5	56.8	53.9	52.1	48.4	45.1
1	0	28Jan 09 13:28:52	60.0	60.2	78.0	83.2	42.6	99.1	99.4	67.0	58.7	55.0	52.8	49.7	45.8
1	0	28Jan 09 13:29:52	60.0	61.5	79.3	80.2	40.4	96.0	95.3	72.6	61.5	58.3	54.9	47.6	42.8
1	0	28Jan 09 13:30:52	60.0	61.3	79.1	75.3	39.4	92.0	90.9	71.0	67.0	63.3	57.6	51.0	43.0
1	0	28Jan 09 13:31:52	60.0	59.0	76.8	72.5	40.8	86.8	89.3	68.3	64.5	60.7	57.5	52.4	45.1
1	0	28Jan 09 13:32:52	60.0	67.1	84.9	86.3	44.2	102.1	101.4	77.4	67.9	63.7	59.9	53.4	47.2
1	0	28Jan 09 13:33:52	60.0	62.4	80.2	75.2	41.6	102.0	102.6	72.2	66.6	63.8	62.5	55.6	45.0
1	0	28Jan 09 13:34:52	60.0	60.1	77.9	73.6	44.0	91.0	92.2	68.7	64.7	61.8	60.3	54.8	47.1
1	0	28Jan 09 13:35:52	60.0	64.6	82.4	82.6	40.4	97.6	97.6	74.5	69.3	62.7	59.0	50.2	43.1
1	0	28Jan 09 13:36:52	60.0	61.0	78.8	79.0	40.8	96.6	96.2	69.6	65.6	62.1	58.8	52.0	44.6
1	0	28Jan 09 13:37:52	60.0	59.5	77.3	72.8	38.5	86.4	87.4	70.1	63.9	60.4	56.6	51.5	43.2
1	0	28Jan 09 13:38:52	60.0	72.0	89.8	89.5	41.0	104.8	105.7	83.1	77.4	65.7	56.9	47.1	42.6
1	0	28Jan 09 13:39:52	60.0	61.8	79.5	73.6	40.9	90.7	90.9	71.2	66.7	63.7	61.6	56.8	45.9
1	0	28Jan 09 13:40:52	60.0	68.0	85.8	83.0	40.9	98.0	98.2	79.3	73.3	62.5	56.0	49.6	44.4
1	0	28Jan 09 13:41:52	60.0	62.2	80.0	77.5	41.6	91.8	93.4	73.7	66.6	59.9	57.7	52.3	44.1
1	0	28Jan 09 13:42:52	60.0	60.2	78.0	75.5	40.5	100.5	101.4	68.8	65.6	62.2	59.9	53.9	44.5
1	0	28Jan 09 13:43:52	60.0	62.5	80.3	82.4	41.5	97.5	99.4	70.5	66.6	62.0	58.1	51.8	44.6
1	0	28Jan 09 13:44:52	60.0	60.1	77.9	72.1	39.6	85.3	87.4	69.1	66.6	60.9	59.3	53.8	44.8
1	0	28Jan 09 13:45:52	60.0	60.9	78.6	72.4	41.5	87.7	100.5	70.4	66.3	63.5	60.4	54.0	45.9
1	0	28Jan 09 13:46:52	60.0	63.9	81.6	80.0	41.1	97.2	96.2	75.4	66.6	61.3	57.4	50.2	44.1
1	0	28Jan 09 13:47:52	60.0	63.0	80.8	81.6	42.8	94.7	96.2	70.3	66.8	62.6	58.3	52.3	44.8
1	0	28Jan 09 13:48:52	60.0	60.8	78.6	72.6	41.4	89.2	89.3	69.4	66.9	63.8	59.8	54.7	47.7
1	0	28Jan 09 13:49:52	60.0	62.2	80.0	71.8	42.8	84.4	87.4	71.0	68.9	65.0	60.1	55.4	47.1

1	0	28Jan 09 13:50:52	60.0	59.0	76.8	77.0	40.9	94.6	95.3	67.7	62.6	59.1	57.7	52.1	44.9
1	0	28Jan 09 13:51:52	60.0	60.2	78.0	76.8	41.5	93.1	92.2	71.4	64.8	57.5	53.9	49.3	45.1
1	0	28Jan 09 13:52:52	60.0	59.2	77.0	70.9	44.4	86.1	87.4	67.9	64.3	60.7	59.3	54.5	48.1
1	0	28Jan 09 13:53:52	60.0	55.7	73.5	68.6	40.8	83.4	84.9	66.9	59.7	56.4	53.9	48.2	43.4
1	0	28Jan 09 13:54:52	60.0	59.2	77.0	74.3	40.3	92.2	94.4	69.1	64.8	58.5	57.0	52.7	43.9
1	0	28Jan 09 13:55:52	60.0	59.9	77.7	76.9	41.4	94.5	95.3	68.3	64.9	62.4	59.9	54.1	44.5
1	0	28Jan 09 13:56:52	60.0	61.3	79.0	77.9	40.6	94.2	94.4	70.3	66.2	62.6	59.6	52.9	43.7
1	0	28Jan 09 13:57:52	60.0	60.0	77.8	71.0	41.2	85.8	89.3	68.8	65.1	62.4	60.4	54.6	45.8
1	0	28Jan 09 13:58:52	60.0	58.4	76.2	71.1	40.8	85.0	86.2	67.6	63.7	59.6	57.6	53.1	45.3
1	0	28Jan 09 13:59:52	60.0	59.1	76.9	72.5	41.8	87.5	89.3	68.5	63.7	59.7	58.0	54.8	47.0
1	0	28Jan 09 14:00:52	60.0	61.1	78.9	76.4	43.4	90.3	95.3	69.6	65.7	63.2	61.3	56.1	47.5
1	0	28Jan 09 14:01:52	60.0	53.4	71.2	68.1	43.1	85.7	87.4	61.1	56.8	54.2	52.5	49.7	46.0
1	0	28Jan 09 14:02:52	60.0	55.2	73.0	73.2	42.2	88.5	96.9	64.0	57.1	53.3	50.5	47.6	44.3
1	0	28Jan 09 14:03:52	60.0	53.0	70.8	68.4	42.1	83.6	87.4	62.7	56.2	54.3	51.5	47.6	44.4
1	0	28Jan 09 14:04:52	60.0	51.7	69.5	65.3	44.3	83.6	84.9	59.2	55.2	52.9	51.2	49.2	46.8
1	0	28Jan 09 14:05:52	60.0	57.7	75.5	68.3	46.9	85.4	87.4	64.8	61.9	60.2	59.0	54.6	50.0
1	0	28Jan 09 14:06:52	60.0	56.8	74.6	70.7	44.6	89.1	90.9	65.7	60.8	58.0	56.4	53.1	47.8
1	0	28Jan 09 14:07:52	60.0	54.7	72.5	69.3	38.9	84.2	84.9	64.6	58.2	56.0	54.4	48.4	41.9
1	0	28Jan 09 14:08:52	60.0	56.0	73.8	71.3	38.8	84.9	87.4	66.9	59.0	56.2	53.4	47.4	43.1
1	0	28Jan 09 14:09:52	60.0	56.7	74.5	72.2	40.9	87.7	89.3	65.9	61.9	57.7	55.5	49.8	43.8
1	0	28Jan 09 14:10:52	60.0	55.5	73.3	69.6	39.8	86.6	90.9	65.4	60.4	55.8	54.0	49.1	42.3
1	0	28Jan 09 14:11:52	60.0	62.1	79.8	74.3	42.3	86.2	89.3	72.0	69.0	63.2	58.1	52.1	44.4
1	0	28Jan 09 14:12:52	60.0	60.5	78.3	72.5	38.7	84.2	84.9	71.4	65.1	59.6	57.0	51.9	42.0
1	0	28Jan 09 14:13:52	60.0	54.0	71.8	68.0	40.8	80.5	84.9	64.2	57.9	54.4	52.9	48.7	43.7
1	0	28Jan 09 14:14:52	60.0	50.7	68.5	66.3	37.7	78.5	0.0	59.8	54.0	51.3	49.5	45.8	41.5
1	0	28Jan 09 14:15:52	60.0	60.0	77.8	73.1	39.5	88.5	90.9	70.6	66.1	59.6	55.7	50.1	43.3
1	0	28Jan 09 14:16:52	60.0	59.3	77.1	71.8	42.1	84.3	90.9	70.5	62.2	56.8	55.3	52.5	47.5
1	0	28Jan 09 14:17:52	60.0	54.1	71.9	68.0	39.3	82.5	87.4	64.3	58.6	54.6	51.8	47.5	41.8
1	0	28Jan 09 14:18:52	60.0	68.5	86.3	78.5	37.0	98.5	110.0	74.7	72.8	71.8	71.2	63.9	42.0
1	0	28Jan 09 14:19:52	60.0	61.5	79.3	72.0	44.0	85.5	87.4	70.6	65.8	63.5	61.7	56.3	48.0
1	0	28Jan 09 14:20:52	60.0	55.3	73.1	69.9	40.2	82.6	84.9	64.6	58.7	55.8	53.8	48.9	44.4
1	0	28Jan 09 14:21:52	60.0	54.2	72.0	69.0	40.6	82.4	84.9	64.5	57.9	55.5	52.8	47.9	43.4
1	0	28Jan 09 14:22:52	60.0	57.0	74.8	72.6	39.1	87.9	87.4	65.6	62.0	59.2	56.8	49.2	41.3
1	0	28Jan 09 14:23:52	60.0	59.9	77.6	73.4	41.5	85.4	89.3	70.7	64.1	59.2	56.3	52.0	45.0
1	0	28Jan 09 14:24:52	60.0	59.3	77.1	71.9	44.1	84.0	87.4	69.6	65.0	58.8	56.0	51.1	46.1
1	0	28Jan 09 14:25:52	60.0	57.6	75.4	69.7	41.0	83.3	87.4	67.9	63.3	57.3	53.8	49.1	43.5
1	0	28Jan 09 14:26:52	60.0	59.9	77.6	71.5	39.4	84.3	87.4	69.1	66.1	60.9	57.9	54.0	42.0
1	0	28Jan 09 14:27:52	60.0	56.7	74.5	72.6	39.9	89.0	89.3	66.5	60.9	58.3	56.3	48.3	41.1
1	0	28Jan 09 14:28:52	60.0	64.6	82.4	76.6	41.7	90.1	90.9	75.0	70.9	65.0	60.6	54.4	45.8
1	0	28Jan 09 14:29:52	60.0	61.4	79.2	74.9	39.2	89.0	90.9	73.1	64.5	58.9	57.0	50.7	44.0
1	0	28Jan 09 14:30:52	60.0	62.6	80.4	75.4	39.1	88.9	90.9	73.8	68.9	56.6	54.6	49.4	41.8
1	0	28Jan 09 14:31:52	60.0	60.2	78.0	74.9	43.0	93.5	95.3	72.4	59.9	56.8	55.4	51.6	46.4
1	0	28Jan 09 14:32:52	60.0	55.8	73.5	73.2	38.6	90.5	92.2	65.2	60.6	56.4	53.1	47.7	43.0
1	0	28Jan 09 14:33:52	60.0	60.5	78.3	75.4	37.9	88.3	90.9	71.9	63.9	59.6	56.5	48.6	42.6
1	0	28Jan 09 14:34:52	60.0	67.5	85.3	77.8	42.2	91.0	93.4	76.5	74.9	70.6	63.9	56.9	47.2
1	0	28Jan 09 14:35:52	60.0	56.7	74.5	73.5	38.5	89.4	93.4	66.4	60.2	56.6	54.4	50.3	44.1
1	0	28Jan 09 14:36:52	60.0	61.4	79.1	75.2	38.6	89.1	90.9	72.4	65.6	61.5	59.2	51.1	43.6
1	0	28Jan 09 14:37:52	60.0	69.4	87.2	80.9	38.6	93.6	96.2	79.0	77.1	70.3	61.1	52.4	43.6
1	0	28Jan 09 14:38:52	60.0	65.7	83.5	78.5	41.6	91.4	92.2	77.0	69.5	63.2	61.1	54.4	45.1
1	0	28Jan 09 14:39:52	60.0	62.3	80.1	76.6	41.3	90.1	90.9	72.0	68.3	63.9	60.3	54.6	46.3
1	0	28Jan 09 14:40:52	60.0	67.0	84.7	80.4	43.9	94.0	98.8	77.5	74.1	65.6	62.6	53.5	46.0
1	0	28Jan 09 14:41:52	60.0	69.8	87.6	81.5	44.4	95.0	96.9	79.9	77.2	68.6	63.9	56.4	46.9
1	0	28Jan 09 14:42:52	60.0	67.7	85.4	80.8	43.8	93.4	96.2	78.5	74.5	64.2	61.0	53.4	46.7
1	0	28Jan 09 14:43:52	60.0	68.5	86.3	79.7	43.8	92.6	94.4	79.0	77.0	62.0	58.1	50.7	45.7
1	0	28Jan 09 14:44:52	60.0	63.7	81.5	79.6	43.3	94.3	96.9	76.9	62.1	58.3	56.1	49.5	45.5
1	0	28Jan 09 14:45:52	60.0	55.0	72.8	70.0	44.8	86.3	87.4	64.5	59.4	54.5	53.0	50.4	47.1
1	0	28Jan 09 14:46:52	60.0	56.4	74.2	75.8	44.1	91.1	92.2	65.3	58.2	55.2	53.3	50.4	46.8
1	0	28Jan 09 14:47:52	60.0	49.2	67.0	64.9	42.9	77.1	84.9	58.4	50.0	49.0	48.2	46.7	44.1
1	0	28Jan 09 14:48:52	60.0	47.6	65.4	56.6	43.4	69.8	0.0	54.3	51.2	48.7	47.2	45.9	44.5
1	0	28Jan 09 14:49:52	60.0	51.4	69.2	63.9	44.6	76.0	84.9	59.6	53.9	52.0	50.9	49.2	46.3
1	0	28Jan 09 14:50:52	60.0	58.0	75.8	78.1	44.1	92.1	94.4	65.5	58.7	54.7	52.3	48.7	45.5
1	0	28Jan 09 14:51:52	60.0	63.6	81.3	81.5	44.4	99.4	98.2	74.7	64.7	60.8	57.3	50.3	46.4
1	0	28Jan 09 14:52:52	60.0	62.0	79.8	75.3	44.0	88.9	89.3	73.1	66.1	61.6	59.7	51.5	45.4
1	0	28Jan 09 14:53:52	60.0	60.3	78.1	74.1	44.5	90.9	92.2	71.0	64.8	60.8	57.5	50.5	45.5
1	0	28Jan 09 14:54:52	60.0	64.1	81.9	76.8	43.8	92.3	93.4	75.1	68.9	62.4	60.2	51.5	46.1
1	0	28Jan 09 14:55:52	60.0	64.8	82.6	83.4	42.9	99.9	100.0	77.2	62.4	55.6	53.2	47.6	44.7
1	0	28Jan 09 14:56:52	60.0	63.4	81.2	74.6	44.9	89.3	90.9	73.6	69.2	64.1	60.0	57.9	47.5
1	0	28Jan 09 14:57:52	60.0	52.6	70.4	64.2	45.0	77.9	87.4	61.0	56.8	54.0	52.5	49.9	46.1
1	0	28Jan 09 14:58:52	60.0	56.3	74.1	68.5	43.8	86.2	89.3	66.4	62.0	56.1	53.4	49.6	46.2
1	0	28Jan 09 14:59:52	60.0	57.9	75.7	69.5	43.6	87.9	89.3	67.4	64.3	58.9	55.9	51.1	47.2
1	0	28Jan 09 15:00:52	60.0	61.1	78.9	73.9	41.9	88.1	89.3	69.5	65.5	63.3	61.6	56.5	46.1
1	0	28Jan 09 15:01:52	60.0	60.8	78.6	74.8	40.4	89.9	90.9	70.0	66.2	63.5	59.9	50.9	43.3
1	0	28Jan 09 15:02:52	60.0	61.2	78.9	78.1	42.0	95.3	96.9	70.3	65.7	60.5	57.3	50.3	44.5
1	0	28Jan 09 15:03:52	60.0	64.7	82.5	75.1	42.1	89.1	89.3	73.6	71.2	67.8	63.9	55.6	46.0
1	0	28Jan 09 15:04:52	60.0	56.9	74.7	69.1	39.6	86.2	87.4	66.8	63.2	57.9	54.2	47.2	41.6
1	0	28Jan 09 15:05:52	60.0	63.9	81.7	74.0	41.8	88.4	89.3	71.9	70.4	68.3	63.2	56.1	45.0
1	0	28Jan 09 15:06:52	60.0	61.2	79.0	76.8	43.7	94.8	98.2	70.1	66.9	63.2	59.2	54.7	48.5
1	0	28Jan 09 15:07:52	60.0	62.5	80.3	75.0	42.0	90.5	94.4	71.9	68.7	63.4	60.7	56.2	46.2
1	0	28Jan 09 15:08:52	60.0	63.5	81.3	84.9	42.8	102.7	101.8	70.2	65.0	60.8	58.5	54.7	47.1
1	0	28Jan 09 15:09:52	60.0	64.3	82.0	83.0	41.4	96.9	99.4	76.5	64.1	58.2	53.7	47.8	43.9
1	0	28Jan 09 15:10:52	60.0	64.5	82.3	82.8	42.0	101.0	101.8	73.1	69.4	65.6	60.3	53.1	44.1
1	0	28Jan 09 15:11:52	60.0	61.1	78.9	73.0	42.1	87.7	89.3	71.0	67.5	62.1	58.4	54.0	46.3
1	0	28Jan 09 15:12:52	60.0	58.8	76.6	75.9	41.3	92.4	92.2	69.5	63.3	56.5	54.5	50.7	44.4
1	0	28Jan 09 15:13:52	60.0	50.5	68.3	60.1	43.4	79.5	0.0	56.5	54.0	52.4	51.2	49.2	45.4
1	0	28Jan 09 15:14:52	60.0	63.9	81.7	78.5	42.8	90.8	92.2	73.6	69.5	65.3	61.5	54.8	44.9
1	0	28Jan 09 15:15:52	60.0	68.9	86.7	87.8	44.5	103.9	103.3	78.8	70.3	65.9	60.2	54.3	48.5
1	0	28Jan 09 15:16:52	60.0	50.9	68.6	67.1	43.1	81.0	84.9	58.1	53.3	51.6	50.4	47.9	45.2
1	0	28Jan 09 15:17:52	60.0	53.9	71.7	72.4	43.1	87.8	89.3	62.0	53.8	51.3	49.8	47.6	45.0
1	0	28Jan 09 15:18:52	60.0	52.5	70.2	67.3	42.0	80.9	84.9	61.9	56.8	53.5	50.5	47.1	44.2
1	0	28Jan 09 15:19:52	60.0	53.5	71.3	67.9	42.3	80.3	87.4	61.7	58.5	54.6	52.6	49.4	45.4
1	0	28Jan 09 15:20:52	53.2	52.9	70.2	67.5	44.3	90.1	96.9	60.0	55.9	53.9	52.8	50.9	47.4

C:\LARDAV\SLMUTIL\28JAN3~1.bin Interval Data

Site	Location	Meas Number	Date	Time	Duration	Leq	SEL	Lmax	Lmin	Peak	Uwpk	L(2)	L(8)	L(16)	L(25)	L(50)	L(90)
2	SLM 2	0	28Jan 09	07:47:51	60.0	68.9	86.7	85.1	48.6	104.0	102.3	81.1	70.9	62.5	59.3	54.7	50.2
2	SLM 2	0	28Jan 09	07:48:51	60.0	72.6	90.4	86.9	48.1	102.2	102.7	82.1	79.0	75.1	68.4	58.3	51.1
2	SLM 2	0	28Jan 09	07:49:51	60.0	73.1	90.9	84.8	48.5	103.1	102.3	82.5	79.3	75.4	70.6	66.0	56.9
2	SLM 2	0	28Jan 09	07:50:51	60.0	69.4	87.2	82.8	48.8	97.0	98.3	79.6	75.4	69.8	65.6	61.3	50.4
2	SLM 2	0	28Jan 09	07:51:51	60.0	70.4	88.2	86.6	48.0	100.0	102.3	82.4	72.4	65.7	60.5	54.3	48.9
2	SLM 2	0	28Jan 09	07:52:51	60.0	66.2	84.0	79.1	47.5	91.0	95.4	76.7	72.6	64.9	59.8	55.8	50.7
2	SLM 2	0	28Jan 09	07:53:51	60.0	69.9	87.7	90.4	46.9	102.6	108.1	80.2	65.9	58.9	55.0	51.7	48.6
2	SLM 2	0	28Jan 09	07:54:51	60.0	65.6	83.4	77.9	46.3	90.0	95.4	75.2	72.3	67.8	62.6	55.4	48.2
2	SLM 2	0	28Jan 09	07:55:51	60.0	71.7	89.5	82.9	47.1	100.0	99.5	80.5	78.1	75.6	71.9	56.9	49.6
2	SLM 2	0	28Jan 09	07:56:51	60.0	68.2	86.0	83.0	47.0	95.3	98.3	79.2	74.5	66.4	60.2	54.5	49.0
2	SLM 2	0	28Jan 09	07:57:51	60.0	68.9	86.7	82.6	47.4	94.3	98.3	77.1	74.4	72.3	69.7	58.6	50.8
2	SLM 2	0	28Jan 09	07:58:51	60.0	64.3	82.1	78.0	48.3	90.5	93.5	75.1	69.8	63.8	60.8	55.4	49.7
2	SLM 2	0	28Jan 09	07:59:51	60.0	65.2	83.0	78.3	47.0	90.1	92.3	74.9	72.0	66.2	60.8	55.2	49.3
2	SLM 2	0	28Jan 09	08:00:51	60.0	65.8	83.6	84.4	46.1	97.6	98.3	77.2	65.3	61.1	56.6	52.2	48.3
2	SLM 2	0	28Jan 09	08:01:51	60.0	75.7	93.4	88.7	46.9	101.1	101.5	86.9	82.8	72.2	64.9	57.7	49.4
2	SLM 2	0	28Jan 09	08:02:51	60.0	68.0	85.8	87.3	46.0	100.6	102.7	78.7	67.7	64.4	61.5	53.8	47.1
2	SLM 2	0	28Jan 09	08:03:51	60.0	70.1	87.8	87.3	46.1	98.8	100.1	82.8	71.6	61.9	57.9	52.4	47.6
2	SLM 2	0	28Jan 09	08:04:51	60.0	74.6	92.4	87.1	48.5	100.3	101.5	84.7	81.2	76.6	70.5	61.1	52.2
2	SLM 2	0	28Jan 09	08:05:51	60.0	71.7	89.5	84.9	46.5	98.7	101.0	82.5	78.5	70.4	64.0	58.3	48.8
2	SLM 2	0	28Jan 09	08:06:51	60.0	69.7	87.5	82.9	47.6	95.1	97.7	80.5	76.0	69.5	64.2	58.9	50.8
2	SLM 2	0	28Jan 09	08:07:51	60.0	70.1	87.8	84.1	47.5	95.8	99.5	80.5	77.0	68.3	61.8	55.6	49.7
2	SLM 2	0	28Jan 09	08:08:51	60.0	68.0	85.8	83.0	49.4	96.0	98.9	79.4	72.6	64.3	60.2	55.8	51.3
2	SLM 2	0	28Jan 09	08:09:51	60.0	65.4	83.2	80.0	46.4	93.3	98.3	77.7	68.8	63.2	60.4	55.7	48.3
2	SLM 2	0	28Jan 09	08:10:51	60.0	68.3	86.1	83.4	47.9	94.5	97.0	78.7	74.3	66.4	61.1	57.0	50.1
2	SLM 2	0	28Jan 09	08:11:51	60.0	67.5	85.3	80.9	47.6	96.2	98.9	78.2	73.1	67.4	63.1	58.1	51.4
2	SLM 2	0	28Jan 09	08:12:51	60.0	63.6	81.4	76.9	46.0	89.5	94.5	74.3	69.0	63.3	59.5	54.6	47.4
2	SLM 2	0	28Jan 09	08:13:51	60.0	65.8	83.6	82.5	45.6	93.1	100.1	76.6	70.8	61.7	58.5	53.3	47.6
2	SLM 2	0	28Jan 09	08:14:51	60.0	64.9	82.7	77.9	46.4	90.0	95.4	75.6	71.6	63.7	58.7	53.9	48.7
2	SLM 2	0	28Jan 09	08:15:51	60.0	52.6	70.4	62.9	44.6	78.6	0.0	60.1	57.6	53.8	51.8	49.9	46.6
2	SLM 2	0	28Jan 09	08:16:51	60.0	64.1	81.8	75.1	48.6	88.6	94.5	72.4	68.3	66.4	65.5	59.1	50.2
2	SLM 2	0	28Jan 09	08:17:51	60.0	60.8	78.6	67.1	47.8	79.3	85.0	66.6	65.8	65.1	64.2	54.4	49.8
2	SLM 2	0	28Jan 09	08:18:51	60.0	56.5	74.2	68.9	47.4	80.0	89.4	63.9	61.1	58.7	56.2	52.5	49.0
2	SLM 2	0	28Jan 09	08:19:51	60.0	60.3	78.1	78.6	47.8	90.0	93.5	69.4	61.9	58.9	57.0	52.4	49.1
2	SLM 2	0	28Jan 09	08:20:51	60.0	71.0	88.8	84.5	47.4	97.5	98.9	83.0	76.9	64.4	61.6	51.8	48.7
2	SLM 2	0	28Jan 09	08:21:51	60.0	69.6	87.4	84.1	47.4	102.2	103.4	81.6	74.1	64.8	62.1	54.1	49.1
2	SLM 2	0	28Jan 09	08:22:51	60.0	69.0	86.8	87.0	46.6	103.3	102.7	81.6	69.8	63.0	58.7	52.4	49.1
2	SLM 2	0	28Jan 09	08:23:51	60.0	52.9	70.7	65.4	46.9	79.6	87.5	58.8	56.6	54.7	53.7	51.1	48.4
2	SLM 2	0	28Jan 09	08:24:51	60.0	56.7	74.5	66.6	47.7	80.8	85.0	61.2	59.8	58.8	57.9	56.4	50.0
2	SLM 2	0	28Jan 09	08:25:51	60.0	70.4	88.2	82.9	50.5	95.2	98.3	81.1	77.1	68.8	63.9	60.0	55.3
2	SLM 2	0	28Jan 09	08:26:51	60.0	66.3	84.1	80.2	48.4	92.7	95.4	78.4	70.1	61.0	58.8	56.2	52.5
2	SLM 2	0	28Jan 09	08:27:51	60.0	69.7	87.4	80.8	52.9	91.7	95.4	78.6	74.7	68.8	67.9	66.8	60.1
2	SLM 2	0	28Jan 09	08:28:51	60.0	69.9	87.6	80.3	53.0	92.2	95.4	79.5	75.6	69.6	67.8	65.8	54.7
2	SLM 2	0	28Jan 09	08:29:51	60.0	58.5	76.3	78.9	47.4	94.0	100.6	62.6	59.4	57.7	56.7	54.9	49.8
2	SLM 2	0	28Jan 09	08:30:51	60.0	63.0	80.8	82.3	47.5	98.2	103.7	73.1	63.6	60.8	59.2	55.6	51.2
2	SLM 2	0	28Jan 09	08:31:51	60.0	71.2	89.0	88.3	49.5	102.5	102.7	83.7	72.4	64.1	61.0	57.2	53.5
2	SLM 2	0	28Jan 09	08:32:51	60.0	71.5	89.3	89.6	47.9	106.6	107.0	83.4	70.1	62.4	60.8	57.3	51.1
2	SLM 2	0	28Jan 09	08:33:51	60.0	76.1	93.9	92.5	49.8	105.7	106.6	86.4	82.7	73.9	64.8	57.4	52.6
2	SLM 2	0	28Jan 09	08:34:51	60.0	71.4	89.2	86.1	47.5	98.3	98.9	83.5	75.3	64.3	61.8	57.2	49.6
2	SLM 2	0	28Jan 09	08:35:51	60.0	63.7	81.5	71.9	51.3	83.3	87.5	70.6	68.6	67.6	66.3	57.5	52.3
2	SLM 2	0	28Jan 09	08:36:51	60.0	70.3	88.1	83.6	65.2	95.6	97.0	75.0	72.7	71.6	70.5	68.4	66.7
2	SLM 2	0	28Jan 09	08:37:51	60.0	68.4	86.2	85.2	55.1	101.0	100.6	79.5	68.5	67.3	66.0	57.3	55.6
2	SLM 2	0	28Jan 09	08:38:51	60.0	57.1	74.8	73.3	50.3	91.1	92.3	62.9	58.6	57.5	56.9	56.3	51.8
2	SLM 2	0	28Jan 09	08:39:51	60.0	58.0	75.8	73.6	46.8	86.0	100.6	66.9	61.8	58.6	56.3	54.0	49.8
2	SLM 2	0	28Jan 09	08:40:51	60.0	69.8	87.6	87.5	48.8	99.2	100.6	81.7	73.2	63.0	59.8	55.6	51.6
2	SLM 2	0	28Jan 09	08:41:51	60.0	70.7	88.4	84.3	46.6	96.3	99.5	81.9	77.3	67.8	60.5	55.3	48.5
2	SLM 2	0	28Jan 09	08:42:51	60.0	67.2	85.0	81.6	47.1	99.7	97.7	79.2	70.7	64.2	60.2	53.4	49.2
2	SLM 2	0	28Jan 09	08:43:51	60.0	55.4	73.2	74.4	47.7	86.6	93.5	64.0	55.1	53.7	52.8	51.3	49.5
2	SLM 2	0	28Jan 09	08:44:51	60.0	66.5	84.3	81.5	47.6	94.5	96.3	78.6	68.7	60.9	59.8	55.5	49.4
2	SLM 2	0	28Jan 09	08:45:51	60.0	53.9	71.6	67.4	46.6	81.3	85.0	60.3	57.6	55.8	54.1	51.6	48.8
2	SLM 2	0	28Jan 09	08:46:51	60.0	64.2	81.9	73.8	47.8	85.3	93.5	70.7	68.1	67.4	66.7	57.9	50.3
2	SLM 2	0	28Jan 09	08:47:51	60.0	66.1	83.9	68.9	64.3	81.2	89.4	68.0	67.5	67.0	66.7	65.9	65.0
2	SLM 2	0	28Jan 09	08:48:51	60.0	62.5	80.2	68.8	48.2	80.2	89.4	68.0	67.4	66.7	66.2	55.2	51.0
2	SLM 2	0	28Jan 09	08:49:51	60.0	60.1	77.8	79.3	47.3	93.1	97.0	70.8	59.8	55.9	54.3	51.6	49.2
2	SLM 2	0	28Jan 09	08:50:51	60.0	66.1	83.9	81.5	46.6	94.1	97.7	77.9	69.8	60.8	57.2	52.7	48.8
2	SLM 2	0	28Jan 09	08:51:51	60.0	66.9	84.6	79.1	46.9	91.7	94.5	77.7	72.9	65.9	62.2	57.7	51.5
2	SLM 2	0	28Jan 09	08:52:51	60.0	66.3	84.1	83.4	46.2	94.8	97.7	79.2	65.5	58.3	56.2	52.8	48.5
2	SLM 2	0	28Jan 09	08:53:51	60.0	65.0	82.8	81.6	47.0	93.3	96.3	77.2	63.6	59.8	58.9	56.5	50.6
2	SLM 2	0	28Jan 09	08:54:51	60.0	62.6	80.4	76.8	55.4	88.7	95.4	73.3	64.0	61.7	60.3	58.4	56.9
2	SLM 2	0	28Jan 09	08:55:51	60.0	68.1	85.9	79.0	54.3	90.3	95.4	75.0	71.0	69.6	68.8	67.3	59.0
2	SLM 2	0	28Jan 09	08:56:51	60.0	64.9	82.6	69.4	47.9	80.7	85.0	68.6	67.8	67.3	66.8	65.8	52.8
2	SLM 2	0	28Jan 09	08:57:51	60.0	59.4	77.2	75.0	46.9	89.5	100.6	69.0	61.3	59.5	57.9	56.1	49.7
2	SLM 2	0	28Jan 09	08:58:51	60.0	61.8	79.6	79.4	45.6	91.7	93.5	74.5	56.6	53.7	52.4	50.4	47.1
2	SLM 2	0	28Jan 09	08:59:51	60.0	64.7	82.5	78.3	45.8	91.9	93.5	75.2	71.2	64.0	57.4	53.1	46.7
2	SLM 2	0	28Jan 09	09:00:51	60.0	65.3	83.0	80.3	52.8	92.2	93.5	76.1	70.9	61.6	59.1	57.0	54.7
2	SLM 2	0	28Jan 09	09:01:51	60.0	55.2	73.0	59.6	53.0	75.2	89.4	57.9	56.8	56.2	55.8	54.8	53.8
2	SLM 2	0	28Jan 09	09:02:51	60.0	55.6	73.3	64.8	53.1	81.1	87.5	58.8	57.0	56.3	55.8	55.1	54.1
2	SLM 2	0	28Jan 09	09:03:51	60.0	56.5	74.3	67.5	53.4	84.7	85.0	61.7	58.4	56.9	56.5	55.6	54.3
2	SLM 2	0	28Jan 09	09:04:51	60.0	56.8	74.6	65.6	53.8	79.9	85.0	61.4	59.3	57.9	57.0	56.0	54.6
2	SLM 2	0	28Jan 09	09:05:51	60.0	56.2	74.0	64.4	53.0	76.1	0.0	60.1	57.8	57.0	56.7	55.8	54.3
2	SLM 2	0	28Jan 09	09:06:51	60.0	64.0	81.7	69.6	53.6	81.7	85.0	69.5	68.6	67.9	66.7	59.1	55.0
2	SLM 2	0	28Jan 09	09:07:51	60.0	67.8	85.5	70.9	64.4	81.7	87.5	70.0	69.3	68.8	68.5	67.7	66.2
2	SLM 2	0	28Jan 09	09:08:51	60.0	64.4	82.1	81.3	44.6	92.2	96.3	75.4	67.8	61.3	56.5	49.8	46.0
2	SLM 2	0	28Jan 09	09:09:51	60.0	57.2	74.9	67.4	46.3	81.7	85.0	64.9	62.6	61.3	57.1	51.4	47.8
2	SLM 2	0	28Jan 09	09:10:51	60.0	61.0	78.8	70.9	44.5	83.5	87.5	67.9	65.4	64.0	63.2	56.5	46.5
2	SLM 2	0	28Jan 09	09:11:51	60.0	64.0	81.8	69.6	46.1	82.6	87.5	68.9	68.0	67.4	66.7	62.3	48.5
2	SLM 2	0	28Jan 09	09:12:51	60.0	57.8	75.6	73.6	44.4	89.7	99.5	67.6	60.0	57.4	55.8	53.6	49.2
2	SLM 2	0	28Jan 09	09:13:51	60.0	58.4	76.2	80.9	45.6	94.4	97.7	60.6	56.7	55.2	53.8	50.9	47.0
2	SLM 2	0	28Jan 09	09:14:51	60.0	60.9	78.6	69.1	47.0	81.0	89.4	67.9	65.6	64.5	63.4	54.2	48.9
2	SLM 2	0	28Jan 09	09:15:51	60.0	67.5	85.3	72.3	46.3	83.7	92.3	71.6	70.7	69.9	69.4	67.8	53.9
2	SLM 2	0	28Jan 09	09:16:51	60.0	58.8	76.6	74.9	44.8	89.7	97.0	68.7	63.7	58.2	55.6	50.6	46.7

2	SLM 2	0	28Jan 09 09:17:51	60.0	59.3	77.0	77.3	44.3	89.1	93.5	71.1	57.3	54.7	52.5	48.9	45.5
2	SLM 2	0	28Jan 09 09:18:51	60.0	68.1	85.9	79.3	44.6	91.4	94.5	77.0	74.1	71.1	67.9	58.9	47.1
2	SLM 2	0	28Jan 09 09:19:51	60.0	62.6	80.4	75.0	45.1	87.1	93.5	72.7	69.3	62.3	58.8	54.9	47.9
2	SLM 2	0	28Jan 09 09:20:51	60.0	65.4	83.2	76.1	45.5	88.7	93.5	74.3	71.9	69.1	63.8	54.8	47.5
2	SLM 2	0	28Jan 09 09:21:51	60.0	67.0	84.8	77.3	45.9	89.2	94.5	74.6	72.7	70.7	68.5	59.4	49.9
2	SLM 2	0	28Jan 09 09:22:51	60.0	68.8	86.6	78.7	45.5	92.9	97.0	76.5	74.6	72.8	70.5	59.9	50.4
2	SLM 2	0	28Jan 09 09:23:51	60.0	69.9	87.7	81.5	46.2	93.4	98.3	77.9	76.1	74.0	70.6	57.8	48.9
2	SLM 2	0	28Jan 09 09:24:51	60.0	72.8	90.5	82.5	49.6	97.2	98.3	80.2	78.2	76.3	74.0	67.5	57.2
2	SLM 2	0	28Jan 09 09:25:51	60.0	73.8	91.6	83.3	50.6	97.7	100.1	81.8	79.9	77.6	74.2	66.7	58.3
2	SLM 2	0	28Jan 09 09:26:51	60.0	71.5	89.3	85.0	45.3	98.2	103.0	82.1	77.7	71.8	66.0	62.4	47.4
2	SLM 2	0	28Jan 09 09:27:51	60.0	71.1	88.9	82.7	46.2	96.6	98.9	80.1	77.2	74.3	70.3	59.9	50.4
2	SLM 2	0	28Jan 09 09:28:51	60.0	70.9	88.7	79.9	51.8	91.9	96.3	78.5	76.2	74.0	71.6	67.2	57.5
2	SLM 2	0	28Jan 09 09:29:51	60.0	66.5	84.3	78.2	46.3	90.4	94.5	75.5	72.9	68.8	66.1	56.2	52.1
2	SLM 2	0	28Jan 09 09:30:51	60.0	67.2	85.0	80.0	45.7	91.1	97.0	76.4	72.9	70.2	65.5	57.7	54.3
2	SLM 2	0	28Jan 09 09:31:51	60.0	70.8	88.6	80.5	54.3	92.3	98.3	78.8	76.2	73.5	71.9	67.1	56.6
2	SLM 2	0	28Jan 09 09:32:51	60.0	68.9	86.6	79.0	52.3	90.2	97.0	77.0	73.9	71.6	69.4	64.4	54.9
2	SLM 2	0	28Jan 09 09:33:51	60.0	69.2	87.0	81.8	48.3	92.1	97.0	79.5	75.9	69.5	64.2	55.7	51.6
2	SLM 2	0	28Jan 09 09:34:51	60.0	70.4	88.1	82.7	47.4	101.2	101.9	80.1	76.8	71.5	68.6	60.0	50.6
2	SLM 2	0	28Jan 09 09:35:51	60.0	68.6	86.4	84.9	47.4	94.7	100.1	79.6	73.6	66.8	61.2	56.2	52.9
2	SLM 2	0	28Jan 09 09:36:51	60.0	69.4	87.2	80.7	52.5	92.1	100.1	78.7	75.9	72.3	66.4	58.6	55.2
2	SLM 2	0	28Jan 09 09:37:51	60.0	69.5	87.3	84.7	51.6	95.7	100.6	79.0	75.0	71.2	67.0	60.7	54.6
2	SLM 2	0	28Jan 09 09:38:51	60.0	71.8	89.6	84.8	45.4	98.1	100.6	82.3	77.9	73.6	65.1	56.3	49.9
2	SLM 2	0	28Jan 09 09:39:51	60.0	69.6	87.4	87.2	45.2	99.4	103.0	82.2	63.0	55.9	53.8	51.8	47.1
2	SLM 2	0	28Jan 09 09:40:51	60.0	65.6	83.3	79.4	48.9	91.6	93.5	76.5	71.6	63.3	57.2	53.9	51.2
2	SLM 2	0	28Jan 09 09:41:51	60.0	60.9	78.7	75.4	46.0	87.0	91.0	72.5	61.7	57.8	55.7	52.4	49.2
2	SLM 2	0	28Jan 09 09:42:51	60.0	63.4	81.1	75.8	45.4	87.5	93.5	73.6	70.5	61.5	55.7	53.2	49.6
2	SLM 2	0	28Jan 09 09:43:51	60.0	63.0	80.8	76.4	44.5	88.6	92.3	74.5	68.7	55.9	54.4	52.6	45.7
2	SLM 2	0	28Jan 09 09:44:51	60.0	65.1	82.9	77.8	44.5	89.3	91.0	76.1	71.8	62.6	55.3	52.0	45.8
2	SLM 2	0	28Jan 09 09:45:51	60.0	64.5	82.3	75.4	45.4	88.4	92.3	73.6	70.7	68.4	61.9	54.0	50.4
2	SLM 2	0	28Jan 09 09:46:51	60.0	64.3	82.1	71.3	46.0	82.8	89.4	69.5	68.0	67.0	66.0	63.7	48.7
2	SLM 2	0	28Jan 09 09:47:51	60.0	63.5	81.2	70.0	50.2	81.4	85.0	68.6	66.8	65.9	64.8	63.0	52.8
2	SLM 2	0	28Jan 09 09:48:51	60.0	63.9	81.6	72.4	48.9	84.0	89.4	69.7	68.1	67.2	66.0	61.0	52.2
2	SLM 2	0	28Jan 09 09:49:51	60.0	56.3	74.1	69.3	44.9	83.5	87.5	66.4	60.0	56.5	54.6	51.8	47.5
2	SLM 2	0	28Jan 09 09:50:51	60.0	69.9	87.7	83.2	45.5	96.9	97.0	80.0	76.7	71.4	62.7	53.2	47.9
2	SLM 2	0	28Jan 09 09:51:51	60.0	67.8	85.5	78.7	46.3	92.9	94.5	76.4	73.8	71.3	67.5	60.7	49.2
2	SLM 2	0	28Jan 09 09:52:51	60.0	68.0	85.8	77.1	50.4	91.1	94.5	74.8	73.2	71.2	68.9	65.3	56.3
2	SLM 2	0	28Jan 09 09:53:51	60.0	62.6	80.4	73.6	49.7	87.1	92.3	71.7	68.7	64.3	60.8	56.2	52.2
2	SLM 2	0	28Jan 09 09:54:51	60.0	62.9	80.6	73.9	46.8	87.1	94.5	71.3	68.8	66.3	62.7	55.0	50.2
2	SLM 2	0	28Jan 09 09:55:51	60.0	62.0	79.8	73.7	44.4	90.1	92.3	70.4	68.4	65.9	61.3	52.7	46.1
2	SLM 2	0	28Jan 09 09:56:51	60.0	60.0	77.8	73.3	45.1	86.6	94.5	68.4	63.4	60.5	59.5	57.6	54.0
2	SLM 2	0	28Jan 09 09:57:51	60.0	61.8	79.6	75.4	46.1	88.0	93.5	71.1	67.2	61.7	59.4	56.7	52.6
2	SLM 2	0	28Jan 09 09:58:51	60.0	66.3	84.1	79.1	47.1	91.8	97.7	77.2	72.8	63.1	59.9	55.7	50.4
2	SLM 2	0	28Jan 09 09:59:51	60.0	68.2	86.0	80.2	45.2	92.5	98.3	77.8	74.6	69.2	64.4	59.4	48.1
2	SLM 2	0	28Jan 09 10:00:51	60.0	66.4	84.2	76.9	44.2	88.4	95.4	75.6	71.1	68.0	66.3	62.4	50.1
2	SLM 2	0	28Jan 09 10:01:51	60.0	59.5	77.3	74.9	44.8	86.8	94.5	69.5	65.3	57.8	55.2	50.6	47.2
2	SLM 2	0	28Jan 09 10:02:51	60.0	60.1	77.8	72.8	44.2	85.6	89.4	70.7	65.7	58.6	56.4	52.6	47.2
2	SLM 2	0	28Jan 09 10:03:51	60.0	63.6	81.4	75.9	44.7	88.5	95.4	73.5	70.8	63.3	58.8	53.2	46.7
2	SLM 2	0	28Jan 09 10:04:51	60.0	62.3	80.1	74.3	45.1	87.5	94.5	72.5	69.5	60.2	56.6	52.2	47.5
2	SLM 2	0	28Jan 09 10:05:51	60.0	64.6	82.4	75.8	45.3	88.5	96.3	73.7	70.8	67.6	63.6	55.6	47.5
2	SLM 2	0	28Jan 09 10:06:51	60.0	64.7	82.5	76.8	44.8	89.4	94.5	74.4	70.7	67.2	60.8	56.2	47.8
2	SLM 2	0	28Jan 09 10:07:51	60.0	64.5	82.3	77.6	45.7	90.8	93.5	75.2	70.3	62.7	60.3	55.6	51.0
2	SLM 2	0	28Jan 09 10:08:51	60.0	63.1	80.9	78.1	44.7	90.5	93.5	75.0	64.6	62.7	60.4	55.4	52.1
2	SLM 2	0	28Jan 09 10:09:51	60.0	68.7	86.5	81.2	44.2	96.9	98.9	79.3	75.2	67.1	64.5	56.6	47.6
2	SLM 2	0	28Jan 09 10:10:51	60.0	68.3	86.1	80.8	49.9	92.8	95.4	79.2	73.7	66.3	64.5	58.3	54.6
2	SLM 2	0	28Jan 09 10:11:51	60.0	55.7	73.5	67.7	45.4	80.9	87.5	61.3	58.9	57.2	56.3	54.8	48.0
2	SLM 2	0	28Jan 09 10:12:51	60.0	51.3	69.1	70.1	43.5	87.8	87.5	58.3	53.7	51.1	49.7	47.7	44.9
2	SLM 2	0	28Jan 09 10:13:51	60.0	67.5	85.3	83.6	45.2	95.9	97.7	79.5	70.2	62.7	59.3	53.8	47.7
2	SLM 2	0	28Jan 09 10:14:51	60.0	60.7	78.5	73.6	47.5	87.6	87.5	68.5	65.6	63.0	60.8	56.8	51.0
2	SLM 2	0	28Jan 09 10:15:51	60.0	63.7	81.5	81.7	44.2	105.6	104.9	72.4	68.3	64.8	62.2	57.0	48.7
2	SLM 2	0	28Jan 09 10:16:51	60.0	61.3	79.1	83.7	44.6	99.5	101.5	64.3	56.9	55.8	55.1	52.0	46.2
2	SLM 2	0	28Jan 09 10:17:51	60.0	55.0	72.8	64.4	45.0	79.3	85.0	61.8	59.4	58.0	56.0	51.5	47.2
2	SLM 2	0	28Jan 09 10:18:51	60.0	58.0	75.8	77.3	48.8	90.6	95.4	62.7	58.6	57.2	56.3	55.0	52.9
2	SLM 2	0	28Jan 09 10:19:51	60.0	56.4	74.1	76.2	43.6	88.8	92.3	59.6	57.3	56.3	55.5	51.4	45.0
2	SLM 2	0	28Jan 09 10:20:51	60.0	60.9	78.6	78.6	43.6	93.3	96.3	69.1	63.5	59.4	57.8	55.8	46.7
2	SLM 2	0	28Jan 09 10:21:51	60.0	53.3	71.1	59.6	43.5	76.7	85.0	57.5	56.2	55.5	54.9	52.7	47.7
2	SLM 2	0	28Jan 09 10:22:51	60.0	57.2	75.0	74.1	43.8	86.8	93.5	65.7	61.3	57.6	56.3	52.6	46.5
2	SLM 2	0	28Jan 09 10:23:51	60.0	61.3	79.1	83.0	43.1	98.9	102.7	70.1	63.3	57.8	54.2	49.3	45.1
2	SLM 2	0	28Jan 09 10:24:51	60.0	54.7	72.5	68.8	43.7	84.0	87.5	62.3	58.8	56.2	54.9	51.2	46.0
2	SLM 2	0	28Jan 09 10:25:51	60.0	64.0	81.8	85.3	43.7	100.8	102.3	71.9	65.6	60.9	57.5	54.2	49.8
2	SLM 2	0	28Jan 09 10:26:51	60.0	65.4	83.1	81.2	50.7	93.5	96.3	77.9	63.6	57.0	55.8	54.1	52.2
2	SLM 2	0	28Jan 09 10:27:51	60.0	56.9	74.7	74.5	43.5	86.2	94.5	65.0	58.1	55.9	54.5	51.8	46.6
2	SLM 2	0	28Jan 09 10:28:51	60.0	54.8	72.6	63.8	46.0	76.7	85.0	59.7	57.8	56.4	55.4	53.5	51.2
2	SLM 2	0	28Jan 09 10:29:51	60.0	54.3	72.1	60.8	46.1	73.4	87.5	59.1	57.3	56.0	55.3	53.5	50.4
2	SLM 2	0	28Jan 09 10:30:51	60.0	51.9	69.6	57.0	45.8	68.3	0.0	55.9	54.0	53.1	52.5	51.4	49.1
2	SLM 2	0	28Jan 09 10:31:51	60.0	55.7	73.5	63.6	47.8	78.3	0.0	62.1	59.4	57.6	56.4	53.9	50.5
2	SLM 2	0	28Jan 09 10:32:51	60.0	55.0	72.8	62.0	47.8	73.8	87.5	59.9	58.2	56.8	55.6	53.8	51.4
2	SLM 2	0	28Jan 09 10:33:51	60.0	52.7	70.5	61.5	48.5	73.5	91.0	57.4	54.9	53.8	53.0	51.8	50.1
2	SLM 2	0	28Jan 09 10:34:51	60.0	54.0	71.8	62.5	48.5	74.2	85.0	58.5	56.6	55.5	54.8	53.3	50.5
2	SLM 2	0	28Jan 09 10:35:51	60.0	54.0	71.8	61.3	42.6	74.4	0.0	59.0	57.0	55.8	54.9	53.1	49.6
2	SLM 2	0	28Jan 09 10:36:51	60.0	55.8	73.6	75.3	45.2	90.2	93.5	59.5	57.5	56.3	55.2	52.9	48.2
2	SLM 2	0	28Jan 09 10:37:51	60.0	54.5	72.3	71.7	42.1	91.0	92.3	59.9	57.8	56.4	55.3	51.9	45.3
2	SLM 2	0	28Jan 09 10:38:51	60.0	55.3	73.1	69.7	41.8	78.9	85.0	62.0	58.3	56.9	55.7	52.9	46.7
2	SLM 2	0	28Jan 09 10:39:51	60.0	54.3	72.1	63.7	45.2	77.2	0.0	59.8	57.3	55.8	54.8	52.9	50.7
2	SLM 2	0	28Jan 09 10:40:51	60.0	55.6	73.4	65.3	48.0	76.7	0.0	61.9	59.0	57.1	56.0	54.1	51.2
2	SLM 2	0	28Jan 09 10:41:51	60.0	55.3	73.1	72.1	45.9	87.3	89.4	60.7	58.1	56.4	55.1	53.1	49.7
2	SLM 2	0	28Jan 09 10:42:51	60.0	57.2	74.9	73.6	42.2	83.3	87.5	68.8	60.0	52.6	50.8	47.5	43.4
2	SLM 2	0	28Jan 09 10:43:51	60.0	52.9	70.7	60.7	46.4	76.4	0.0	56.8	54.8	54.0	53.6	52.4	50.4
2	SLM 2	0	28Jan 09 10:44:51	60.0	59.7	77.5	80.1	42.4	92.4	96.3	69.3	56.7	54.9	53.9	52.5	45.0
2	SLM 2	0	28Jan 09 10:45:51	60.0	55.9	73.7	70.9	44.0	82.5	85.0	66.3	55.8	54.2	53.3	52.0	50.0
2	SLM 2	0	28Jan 09 10:46:51	60.0	51.9	69.7	59.2	42.7	76.8	0.0	56.5	54.5	53.4	52.6	51.2	48.5
2	SLM 2	0	28Jan 09 10:47:51	60.0	52.7	70.5	68.7	43.0	84.9	85.0	58.3	54.7	53.7	53.0	51.2	47.2
2	SLM 2	0	28Jan 09 10:48:51	60.0	49.3	67.1	60.7	42.2	74.4	0.0	55.3	53.1	51.3	50.1	47.3	43.6
2	SLM 2	0	28Jan 09 10:49:51	60.0	57.8	75.6	78.5	43.7	91.9	93.5	65.0	59.0	56.3	53.9	50.3	45.9
2	SLM 2	0	28Jan 09 10:50:51	60.0	55.3	73.1	67.7	44.1	78.5	87.5	63.1	59.5	57.0	55.2	52.3	48.2
2	SLM 2	0	28Jan 09 10:51:51	60.0	57.6	75.4	75.7	45.7	89.9	92.3	63.5	59.0	57.3	56.1	53.6	49.0

2 SLM 2	0	28Jan 09 10:52:51	60.0	55.5	73.3	67.5	42.4	79.7	0.0	63.2	59.1	57.3	56.1	53.1	47.2
2 SLM 2	0	28Jan 09 10:53:51	60.0	56.1	73.9	70.6	41.9	84.1	85.0	66.4	58.8	56.0	54.5	50.9	44.8
2 SLM 2	0	28Jan 09 10:54:51	60.0	56.3	74.1	70.6	42.3	84.3	87.5	67.1	59.3	55.6	53.7	50.7	45.3
2 SLM 2	0	28Jan 09 10:55:51	60.0	56.8	74.6	67.6	44.9	81.9	88.5	64.1	59.9	58.4	57.4	55.0	50.4
2 SLM 2	0	28Jan 09 10:56:51	60.0	55.9	73.6	70.9	42.7	83.7	87.5	66.7	58.9	55.2	52.8	50.1	45.7
2 SLM 2	0	28Jan 09 10:57:51	60.0	57.6	75.3	73.7	42.7	86.4	89.4	69.1	58.5	55.9	54.4	51.5	47.1
2 SLM 2	0	28Jan 09 10:58:51	60.0	58.0	75.8	71.2	44.9	84.8	89.4	66.5	63.1	60.2	57.6	53.2	48.4
2 SLM 2	0	28Jan 09 10:59:51	60.0	52.2	69.9	65.7	42.5	78.6	0.0	60.0	56.0	54.3	52.2	48.4	45.2
2 SLM 2	0	28Jan 09 11:00:51	60.0	74.0	91.7	96.7	42.6	113.8	114.6	81.7	65.0	59.1	56.5	52.8	46.6
2 SLM 2	0	28Jan 09 11:01:51	60.0	56.8	74.6	70.4	43.4	83.8	85.0	67.6	61.1	56.6	54.3	49.9	46.1
2 SLM 2	0	28Jan 09 11:02:51	60.0	56.2	74.0	71.7	42.2	83.7	86.3	65.4	60.6	57.1	54.5	50.9	45.6
2 SLM 2	0	28Jan 09 11:03:51	60.0	55.0	72.8	69.6	43.0	87.1	91.0	62.9	59.5	56.8	54.6	51.2	46.2
2 SLM 2	0	28Jan 09 11:04:51	60.0	58.0	75.7	74.2	42.9	91.6	93.5	67.9	61.8	58.0	54.6	51.4	46.4
2 SLM 2	0	28Jan 09 11:05:51	60.0	53.8	71.5	63.5	43.9	74.6	87.5	60.8	57.6	55.9	54.8	51.9	46.6
2 SLM 2	0	28Jan 09 11:06:51	60.0	52.3	70.0	69.2	41.3	82.4	85.0	59.8	55.3	53.5	52.0	48.8	43.0
2 SLM 2	0	28Jan 09 11:07:51	60.0	56.3	74.1	76.8	42.3	91.3	92.3	63.6	55.1	51.9	50.5	48.0	45.2
2 SLM 2	0	28Jan 09 11:08:51	60.0	57.7	75.5	73.7	41.8	87.9	89.4	68.5	61.9	57.0	53.9	49.9	45.2
2 SLM 2	0	28Jan 09 11:09:51	60.0	55.3	73.1	70.1	41.0	82.2	85.0	65.1	59.4	55.7	53.3	49.9	43.6
2 SLM 2	0	28Jan 09 11:10:51	60.0	58.2	76.0	70.9	43.8	85.2	93.5	68.6	62.9	57.9	56.2	53.0	47.0
2 SLM 2	0	28Jan 09 11:11:51	60.0	57.9	75.7	79.6	44.4	93.7	95.4	62.7	58.5	55.8	54.5	51.7	47.4
2 SLM 2	0	28Jan 09 11:12:51	60.0	56.2	74.0	76.0	42.9	87.1	92.3	62.0	57.7	55.2	53.7	50.7	45.1
2 SLM 2	0	28Jan 09 11:13:51	60.0	57.5	75.3	69.4	42.9	82.2	85.0	67.1	62.9	57.8	55.9	52.7	46.6
2 SLM 2	0	28Jan 09 11:14:51	60.0	58.5	76.3	74.3	45.9	87.8	89.4	67.1	62.4	58.9	57.0	53.9	49.0
2 SLM 2	0	28Jan 09 11:15:51	60.0	55.0	72.8	68.6	42.1	81.2	85.0	61.7	58.3	56.4	55.2	52.9	47.5
2 SLM 2	0	28Jan 09 11:16:51	60.0	54.6	72.4	63.7	43.0	74.9	85.0	60.4	58.5	57.2	56.0	52.8	47.8
2 SLM 2	0	28Jan 09 11:17:51	60.0	55.3	73.1	62.0	43.6	74.1	85.0	59.9	58.7	57.8	56.9	54.4	49.4
2 SLM 2	0	28Jan 09 11:18:51	60.0	54.7	72.4	64.8	44.0	77.3	85.0	61.5	57.9	56.6	55.6	53.1	47.9
2 SLM 2	0	28Jan 09 11:19:51	60.0	58.5	76.3	77.9	45.9	89.9	92.3	65.4	60.6	58.0	56.4	53.0	48.8
2 SLM 2	0	28Jan 09 11:20:51	60.0	58.6	76.3	78.8	45.3	92.7	100.6	65.4	60.8	57.8	56.3	53.6	49.2
2 SLM 2	0	28Jan 09 11:21:51	60.0	56.4	74.2	68.6	43.8	83.2	87.5	64.0	60.7	58.6	56.9	53.5	48.5
2 SLM 2	0	28Jan 09 11:22:51	60.0	58.3	76.1	74.9	42.4	87.6	92.3	67.2	62.3	59.7	57.8	53.5	46.0
2 SLM 2	0	28Jan 09 11:23:51	60.0	58.1	75.9	68.0	43.4	81.6	87.5	66.7	63.4	59.9	57.9	53.9	46.7
2 SLM 2	0	28Jan 09 11:24:51	60.0	57.1	74.8	66.6	45.4	82.3	87.5	65.1	61.7	58.6	57.0	54.3	50.1
2 SLM 2	0	28Jan 09 11:25:51	60.0	57.8	75.6	69.5	43.6	80.6	87.5	67.2	63.0	59.2	56.8	53.1	48.0
2 SLM 2	0	28Jan 09 11:26:51	60.0	59.7	77.4	74.4	43.3	86.4	91.0	67.6	64.5	62.0	59.7	55.0	47.1
2 SLM 2	0	28Jan 09 11:27:51	60.0	54.8	72.6	68.6	43.8	83.1	87.5	64.9	58.3	54.9	53.2	50.0	46.2
2 SLM 2	0	28Jan 09 11:28:51	60.0	64.1	81.9	82.0	42.5	97.1	97.7	74.4	68.3	62.6	59.1	55.4	48.2
2 SLM 2	0	28Jan 09 11:29:51	60.0	63.1	80.8	78.0	44.4	93.0	96.3	73.9	67.1	61.7	57.6	53.3	48.8
2 SLM 2	0	28Jan 09 11:30:51	60.0	60.4	78.2	77.4	42.4	90.3	94.5	72.4	61.9	56.9	54.0	50.3	45.0
2 SLM 2	0	28Jan 09 11:31:51	60.0	49.9	67.7	59.1	42.4	75.6	0.0	55.8	53.7	52.2	50.9	48.2	44.5
2 SLM 2	0	28Jan 09 11:32:51	60.0	54.6	72.3	65.8	41.9	78.7	89.4	62.5	58.9	56.8	55.2	51.2	45.2
2 SLM 2	0	28Jan 09 11:33:51	60.0	57.5	75.3	70.0	41.9	82.6	87.5	67.1	63.2	58.9	55.6	51.3	44.1
2 SLM 2	0	28Jan 09 11:34:51	60.0	61.6	79.4	76.9	42.5	92.6	93.5	73.4	64.0	60.8	58.5	54.1	47.7
2 SLM 2	0	28Jan 09 11:35:51	60.0	63.9	81.6	85.6	43.5	99.0	102.3	70.6	63.6	57.8	54.7	50.7	45.8
2 SLM 2	0	28Jan 09 11:36:51	60.0	65.6	83.4	87.9	44.6	101.7	106.3	69.5	64.2	60.6	58.1	53.5	47.7
2 SLM 2	0	28Jan 09 11:37:51	60.0	61.6	79.4	78.8	44.3	91.1	96.3	71.0	63.7	59.4	56.5	51.8	46.8
2 SLM 2	0	28Jan 09 11:38:51	60.0	59.8	77.6	78.8	43.8	92.2	93.5	66.5	62.5	59.1	56.8	52.9	46.5
2 SLM 2	0	28Jan 09 11:39:51	60.0	59.6	77.3	73.4	42.0	88.8	89.4	71.5	63.3	56.1	53.0	47.7	43.5
2 SLM 2	0	28Jan 09 11:40:51	60.0	60.1	77.9	77.7	43.0	89.3	93.5	67.2	63.1	58.7	55.8	52.7	46.8
2 SLM 2	0	28Jan 09 11:41:51	60.0	58.5	76.3	74.8	42.5	86.6	89.4	70.0	62.8	56.7	53.1	49.4	45.0
2 SLM 2	0	28Jan 09 11:42:51	60.0	53.7	71.5	66.1	41.8	78.1	85.0	61.1	57.3	55.8	54.2	51.0	46.2
2 SLM 2	0	28Jan 09 11:43:51	60.0	62.8	80.5	84.2	42.3	98.6	101.9	66.0	55.8	53.3	51.8	48.7	44.3
2 SLM 2	0	28Jan 09 11:44:51	60.0	60.4	78.1	74.5	40.2	86.3	89.4	70.2	66.5	62.0	57.3	48.5	42.8
2 SLM 2	0	28Jan 09 11:45:51	60.0	56.5	74.3	71.8	41.2	86.1	87.5	67.7	58.9	54.7	51.7	47.7	43.5
2 SLM 2	0	28Jan 09 11:46:51	60.0	56.2	73.9	76.3	44.7	90.5	95.4	63.6	57.3	53.7	52.4	49.6	46.5
2 SLM 2	0	28Jan 09 11:47:51	60.0	54.5	72.3	69.8	40.8	80.5	85.0	66.3	57.3	52.6	49.6	45.2	42.3
2 SLM 2	0	28Jan 09 11:48:51	60.0	54.1	71.9	67.8	40.8	80.5	85.0	63.5	58.5	55.2	53.1	48.9	44.1
2 SLM 2	0	28Jan 09 11:49:51	60.0	56.2	74.0	68.9	39.9	83.3	87.5	66.7	60.8	57.3	54.7	49.2	42.7
2 SLM 2	0	28Jan 09 11:50:51	60.0	58.6	76.4	73.9	40.0	88.8	91.0	69.8	63.0	58.3	54.2	48.1	42.5
2 SLM 2	0	28Jan 09 11:51:51	60.0	64.0	81.8	77.4	40.4	91.0	92.3	74.3	70.0	65.2	59.5	47.6	42.4
2 SLM 2	0	28Jan 09 11:52:51	60.0	58.2	75.9	78.7	40.2	91.1	93.5	68.5	58.2	54.1	51.3	46.7	41.6
2 SLM 2	0	28Jan 09 11:53:51	60.0	55.3	73.1	70.7	40.5	89.3	89.4	65.8	59.5	55.7	53.1	47.3	42.5
2 SLM 2	0	28Jan 09 11:54:51	60.0	60.3	78.1	76.7	43.7	88.3	89.4	69.6	65.0	61.6	59.0	53.3	47.1
2 SLM 2	0	28Jan 09 11:55:51	60.0	55.6	73.4	71.0	43.0	84.3	91.0	66.1	58.8	55.1	52.6	48.8	45.3
2 SLM 2	0	28Jan 09 11:56:51	60.0	51.5	69.3	69.9	42.3	83.5	87.5	58.6	53.4	51.5	50.2	48.1	45.0
2 SLM 2	0	28Jan 09 11:57:51	60.0	51.9	69.7	62.9	43.2	79.3	89.4	58.4	55.4	53.9	52.8	50.1	46.1
2 SLM 2	0	28Jan 09 11:58:51	60.0	51.1	68.9	60.2	42.0	76.0	91.0	57.2	55.4	54.2	52.6	48.5	44.1
2 SLM 2	0	28Jan 09 11:59:51	60.0	47.2	65.0	58.4	40.8	67.7	0.0	53.9	50.9	48.7	47.5	45.3	42.9
2 SLM 2	0	28Jan 09 12:00:51	60.0	46.1	63.9	53.0	39.9	64.4	0.0	51.6	49.4	48.1	47.0	44.9	41.7
2 SLM 2	0	28Jan 09 12:01:51	60.0	43.2	61.0	49.5	40.2	60.2	0.0	47.5	45.9	44.7	43.9	42.4	40.7
2 SLM 2	0	28Jan 09 12:02:51	60.0	45.4	63.2	54.2	39.7	64.6	0.0	51.9	48.7	47.2	46.3	43.8	40.6
2 SLM 2	0	28Jan 09 12:03:51	60.0	45.1	62.9	58.8	40.2	71.3	0.0	53.7	47.0	45.1	44.0	42.7	41.2
2 SLM 2	0	28Jan 09 12:04:51	60.0	45.8	63.6	51.0	40.8	62.7	85.0	50.4	48.8	47.9	46.7	44.9	42.5
2 SLM 2	0	28Jan 09 12:05:51	60.0	47.4	65.1	55.4	41.8	66.7	0.0	52.5	50.9	49.3	47.8	46.2	43.5
2 SLM 2	0	28Jan 09 12:06:51	60.0	46.7	64.4	57.0	40.8	76.8	0.0	53.9	50.6	48.2	46.6	44.4	41.8
2 SLM 2	0	28Jan 09 12:07:51	60.0	46.4	64.2	60.0	41.3	76.8	85.0	52.9	49.7	47.5	46.3	44.5	42.3
2 SLM 2	0	28Jan 09 12:08:51	60.0	50.6	68.3	59.4	40.7	71.2	0.0	57.1	54.8	53.3	51.8	48.2	42.9
2 SLM 2	0	28Jan 09 12:09:51	60.0	48.4	66.2	54.8	41.3	66.2	85.0	53.3	51.8	50.6	49.6	47.6	43.3
2 SLM 2	0	28Jan 09 12:10:51	60.0	54.4	72.2	68.0	40.4	80.5	85.0	62.8	60.1	57.5	54.0	46.7	41.4
2 SLM 2	0	28Jan 09 12:11:51	60.0	44.2	62.0	56.0	39.4	67.0	0.0	50.4	47.6	46.2	45.0	41.8	40.2
2 SLM 2	0	28Jan 09 12:12:51	60.0	46.1	63.9	54.8	39.9	67.1	0.0	52.8	50.1	48.3	46.5	43.9	40.7
2 SLM 2	0	28Jan 09 12:13:51	60.0	47.0	64.8	54.7	39.8	67.4	0.0	52.3	50.6	49.5	48.4	45.6	41.3
2 SLM 2	0	28Jan 09 12:14:51	60.0	47.0	64.8	54.8	40.8	65.7	0.0	51.8	50.0	48.8	47.9	46.1	43.0
2 SLM 2	0	28Jan 09 12:15:51	60.0	52.7	70.5	61.4	42.5	74.1	85.0	59.7	58.1	55.7	52.9	48.9	44.1
2 SLM 2	0	28Jan 09 12:16:51	60.0	47.3	65.1	56.0	39.8	66.7	0.0	52.3	50.5	49.4	48.6	46.5	41.3
2 SLM 2	0	28Jan 09 12:17:51	60.0	46.4	64.2	58.5	40.4	73.5	89.4	52.3	49.6	48.0	46.9	44.9	41.8
2 SLM 2	0	28Jan 09 12:18:51	60.0	48.1	65.9	55.3	41.5	70.5	89.4	53.1	51.5	50.1	49.1	47.1	43.4
2 SLM 2	0	28Jan 09 12:19:51	60.0	47.9	65.7	55.7	41.4	68.4	0.0	52.8	51.0	49.7	48.8	47.1	43.8
2 SLM 2	0	28Jan 09 12:20:51	60.0	43.2	61.0	55.2	39.4	69.5	0.0	47.8	45.9	44.5	43.3	41.8	40.4
2 SLM 2	0	28Jan 09 12:21:51	60.0	48.4	66.2	60.4	40.4	83.1	85.0	55.7	52.2	50.0	48.6	46.0	42.1
2 SLM 2	0	28Jan 09 12:22:51	60.0	45.4	63.2	54.9	41.7	67.9	0.0	49.8	47.6	46.6	45.9	44.8	42.7
2 SLM 2	0	28Jan 09 12:23:51	60.0	47.0	64.8	56.9	40.8	70.5	87.5	53.7	50.5	48.6	47.3	45.1	42.6
2 SLM 2	0	28Jan 09 12:24:51	60.0	44.7	62.5	54.6	40.4	65.1	0.0	49.9	47.7	46.3	45.2	43.5	41.3
2 SLM 2	0	28Jan 09 12:25:51	60.0	46.3	64.1	53.9	40.6	65.1	0.0	51.0	49.3	48.2	47.2	45.3	42.3
2 SLM 2	0	28Jan 09 12:26:51	60.0	49.7	67.5	61.3	41.5	76.0	0.0	57.5	53.4	51.1	49.9	47.4	43.4

2 SLM 2	0	28Jan 09 12:27:51	60.0	47.5	65.2	57.9	41.3	68.5	0.0	54.5	51.2	49.0	47.7	45.2	42.4
2 SLM 2	0	28Jan 09 12:28:51	60.0	50.7	68.5	59.2	43.6	68.4	0.0	56.7	54.7	52.6	51.3	49.0	46.1
2 SLM 2	0	28Jan 09 12:29:51	60.0	49.3	67.0	58.1	41.2	73.6	85.0	55.4	52.5	51.1	50.3	48.0	43.9
2 SLM 2	0	28Jan 09 12:30:51	60.0	60.7	78.5	72.8	44.6	83.5	91.0	70.5	66.4	63.3	58.6	52.5	48.0
2 SLM 2	0	28Jan 09 12:31:51	60.0	50.8	68.6	59.2	43.2	73.0	0.0	57.3	55.2	53.5	52.0	48.3	44.4
2 SLM 2	0	28Jan 09 12:32:51	60.0	49.6	67.4	64.1	42.3	75.6	89.4	58.2	52.5	50.6	49.4	46.7	43.5
2 SLM 2	0	28Jan 09 12:33:51	60.0	49.1	66.9	58.6	43.6	73.9	0.0	54.6	51.7	50.4	49.6	48.0	45.4
2 SLM 2	0	28Jan 09 12:34:51	60.0	51.1	68.9	66.2	41.6	79.9	85.0	58.6	54.6	52.2	50.7	47.9	43.8
2 SLM 2	0	28Jan 09 12:35:51	60.0	51.3	69.1	61.9	41.4	75.7	0.0	59.8	55.5	53.0	51.2	47.7	43.2
2 SLM 2	0	28Jan 09 12:36:51	60.0	60.5	78.2	64.3	58.8	79.2	85.0	62.0	61.5	61.0	60.8	60.4	59.4
2 SLM 2	0	28Jan 09 12:37:51	60.0	60.8	78.6	68.6	58.9	78.9	85.0	63.8	62.5	61.6	61.0	60.4	59.3
2 SLM 2	0	28Jan 09 12:38:51	60.0	61.3	79.0	66.7	59.4	77.7	85.0	64.2	62.8	62.0	61.6	60.8	60.0
2 SLM 2	0	28Jan 09 12:39:51	60.0	61.3	79.0	67.7	59.3	82.7	86.3	65.6	62.9	61.7	61.1	60.7	60.0
2 SLM 2	0	28Jan 09 12:40:51	60.0	60.7	78.5	68.9	58.8	82.5	85.0	64.3	61.6	60.9	60.8	60.3	59.3
2 SLM 2	0	28Jan 09 12:41:51	60.0	62.5	80.2	70.1	58.4	83.0	87.5	66.8	64.9	63.6	62.7	61.7	60.3
2 SLM 2	0	28Jan 09 12:42:51	60.0	61.8	79.6	69.8	45.4	79.6	89.4	65.6	64.3	63.4	62.4	61.3	59.8
2 SLM 2	0	28Jan 09 12:43:51	60.0	51.3	69.1	62.4	41.6	72.5	0.0	57.3	55.0	53.5	52.3	49.4	44.2
2 SLM 2	0	28Jan 09 12:44:51	60.0	47.9	65.7	56.7	42.2	68.5	0.0	53.9	51.1	49.6	48.5	46.5	43.6
2 SLM 2	0	28Jan 09 12:45:51	60.0	46.6	64.4	58.5	41.8	70.1	0.0	52.7	49.5	48.1	46.9	45.0	42.7
2 SLM 2	0	28Jan 09 12:46:51	60.0	60.3	78.1	65.0	43.2	77.4	85.0	64.0	63.6	63.1	62.6	61.4	45.6
2 SLM 2	0	28Jan 09 12:47:51	60.0	62.1	79.9	66.3	60.2	76.9	0.0	64.0	63.3	62.9	62.6	62.0	60.6
2 SLM 2	0	28Jan 09 12:48:51	60.0	62.0	79.8	70.2	60.0	85.3	87.5	66.0	63.9	62.7	62.0	61.3	60.3
2 SLM 2	0	28Jan 09 12:49:51	60.0	60.8	78.6	71.1	43.8	82.3	85.0	65.8	64.0	62.5	61.8	60.8	46.6
2 SLM 2	0	28Jan 09 12:50:51	60.0	52.5	70.3	63.1	41.2	75.2	85.0	60.1	56.7	54.7	53.4	49.6	43.5
2 SLM 2	0	28Jan 09 12:51:51	60.0	52.4	70.2	71.3	42.2	86.3	87.5	59.4	55.2	52.9	51.6	48.6	44.2
2 SLM 2	0	28Jan 09 12:52:51	60.0	55.5	73.3	75.5	43.3	92.1	93.5	64.9	55.9	53.0	51.0	47.6	44.4
2 SLM 2	0	28Jan 09 12:53:51	60.0	58.2	76.0	69.8	42.2	82.9	89.4	67.6	63.6	60.6	57.6	50.4	45.4
2 SLM 2	0	28Jan 09 12:54:51	60.0	52.9	70.7	64.3	42.3	79.4	0.0	60.5	57.0	55.0	53.5	49.7	44.7
2 SLM 2	0	28Jan 09 12:55:51	60.0	57.6	75.3	76.1	42.3	90.5	91.0	65.0	60.3	58.0	55.7	51.3	45.5
2 SLM 2	0	28Jan 09 12:56:51	60.0	60.9	78.7	78.7	41.8	90.6	94.5	72.0	62.8	58.5	56.6	53.0	45.1
2 SLM 2	0	28Jan 09 12:57:51	60.0	53.7	71.5	67.0	41.6	79.8	87.5	62.1	57.7	55.0	53.2	50.2	44.6
2 SLM 2	0	28Jan 09 12:58:51	60.0	55.5	73.3	71.1	43.8	85.5	87.5	64.6	58.9	57.0	55.2	51.4	46.1
2 SLM 2	0	28Jan 09 12:59:51	60.0	64.8	82.5	81.3	44.8	97.8	98.9	75.8	68.6	64.0	58.5	54.2	47.9
2 SLM 2	0	28Jan 09 13:00:51	60.0	62.3	80.1	77.5	44.7	92.5	93.5	72.4	65.8	62.7	59.5	52.9	47.3
2 SLM 2	0	28Jan 09 13:01:51	60.0	64.6	82.4	80.3	45.8	93.5	97.0	75.5	67.7	63.8	61.2	54.6	49.3
2 SLM 2	0	28Jan 09 13:02:51	60.0	66.1	83.9	81.2	42.6	95.3	98.3	76.3	71.5	67.0	63.2	54.8	46.4
2 SLM 2	0	28Jan 09 13:03:51	60.0	59.5	77.3	78.0	42.3	91.4	94.5	68.0	61.2	57.3	55.0	51.4	45.3
2 SLM 2	0	28Jan 09 13:04:51	60.0	56.3	74.0	68.3	41.2	82.5	85.0	64.9	62.0	58.1	55.4	50.5	44.9
2 SLM 2	0	28Jan 09 13:05:51	60.0	56.6	74.3	68.3	44.3	82.5	87.5	64.6	61.4	58.8	56.4	52.9	47.0
2 SLM 2	0	28Jan 09 13:06:51	60.0	62.2	79.9	74.8	43.2	90.6	92.3	70.9	68.0	64.3	61.2	55.4	48.6
2 SLM 2	0	28Jan 09 13:07:51	60.0	54.1	71.9	65.3	43.7	76.1	85.0	61.7	58.2	56.7	54.9	50.5	46.4
2 SLM 2	0	28Jan 09 13:08:51	60.0	61.9	79.6	76.2	45.1	89.9	92.3	71.3	66.6	63.0	59.7	56.7	48.8
2 SLM 2	0	28Jan 09 13:09:51	60.0	64.1	81.8	70.9	62.4	83.1	87.5	65.9	65.2	64.7	64.3	63.7	63.1
2 SLM 2	0	28Jan 09 13:10:51	60.0	62.7	80.5	71.5	52.2	84.3	92.3	66.2	64.7	63.9	63.4	62.4	58.2
2 SLM 2	0	28Jan 09 13:11:51	60.0	59.9	77.7	76.3	41.7	91.3	93.5	71.4	61.2	57.3	55.6	53.2	45.1
2 SLM 2	0	28Jan 09 13:12:51	60.0	64.2	81.9	79.5	44.9	93.9	95.4	75.9	67.5	60.5	57.4	53.3	48.5
2 SLM 2	0	28Jan 09 13:13:51	60.0	61.7	79.5	77.6	42.0	91.8	93.5	74.2	60.9	57.7	55.7	50.4	44.3
2 SLM 2	0	28Jan 09 13:14:51	60.0	60.9	78.6	71.2	46.5	83.6	89.4	68.0	63.9	62.3	61.0	58.9	56.5
2 SLM 2	0	28Jan 09 13:15:51	60.0	58.2	76.0	69.4	53.9	83.1	85.0	64.9	60.9	58.8	57.9	56.8	54.7
2 SLM 2	0	28Jan 09 13:16:51	60.0	62.4	80.1	78.7	54.9	92.1	96.3	73.1	62.2	60.4	59.4	58.1	55.8
2 SLM 2	0	28Jan 09 13:17:51	60.0	60.0	77.8	70.1	55.1	82.4	91.0	67.7	64.0	60.4	59.2	57.7	56.0
2 SLM 2	0	28Jan 09 13:18:51	60.0	60.9	78.6	68.6	56.1	83.0	87.5	66.3	63.9	62.6	61.6	59.6	56.8
2 SLM 2	0	28Jan 09 13:19:51	60.0	60.3	78.1	69.5	55.2	81.4	96.3	67.1	63.9	61.7	60.3	58.2	56.2
2 SLM 2	0	28Jan 09 13:20:51	60.0	62.3	80.1	82.5	42.5	94.8	101.5	68.2	62.9	61.1	59.7	57.1	45.8
2 SLM 2	0	28Jan 09 13:21:51	60.0	62.4	80.1	75.7	41.9	90.1	93.5	73.0	67.4	62.1	59.4	54.6	47.5
2 SLM 2	0	28Jan 09 13:22:51	60.0	56.3	74.0	68.3	43.7	81.1	85.0	65.1	60.3	57.8	56.1	52.5	46.4
2 SLM 2	0	28Jan 09 13:23:51	60.0	53.9	71.7	63.7	42.1	77.4	85.0	62.0	58.5	56.1	54.1	50.6	45.0
2 SLM 2	0	28Jan 09 13:24:51	60.0	57.4	75.2	74.6	43.2	88.1	91.0	68.2	59.2	55.4	53.0	49.9	46.1
2 SLM 2	0	28Jan 09 13:25:51	60.0	66.5	84.3	80.6	44.6	93.8	98.9	77.2	71.8	67.3	63.0	56.3	48.6
2 SLM 2	0	28Jan 09 13:26:51	60.0	64.7	82.5	79.1	43.1	92.4	97.7	76.0	71.3	58.1	54.4	50.0	45.4
2 SLM 2	0	28Jan 09 13:27:51	60.0	61.3	79.1	76.7	42.1	89.5	93.5	72.1	65.3	60.1	56.6	50.1	44.5
2 SLM 2	0	28Jan 09 13:28:51	60.0	64.2	81.9	81.4	41.2	93.9	98.3	72.7	66.8	63.1	58.7	52.4	44.7
2 SLM 2	0	28Jan 09 13:29:51	60.0	59.0	76.7	74.0	42.1	86.5	89.4	70.2	62.3	58.2	55.6	51.6	46.5
2 SLM 2	0	28Jan 09 13:30:51	60.0	60.8	78.6	79.6	41.4	92.3	95.4	68.0	62.3	59.7	57.5	53.5	46.5
2 SLM 2	0	28Jan 09 13:31:51	60.0	59.7	77.5	74.1	43.5	89.9	89.4	70.2	64.2	60.6	58.4	52.5	46.9
2 SLM 2	0	28Jan 09 13:32:51	60.0	60.3	78.1	77.9	43.9	91.8	92.3	68.5	64.2	61.4	59.3	55.7	48.2
2 SLM 2	0	28Jan 09 13:33:51	60.0	55.9	73.7	73.2	42.0	85.0	89.4	63.6	59.0	56.9	54.6	51.0	45.7
2 SLM 2	0	28Jan 09 13:34:51	60.0	56.2	74.0	68.2	44.7	81.1	89.4	64.7	60.4	58.4	56.6	52.6	47.4
2 SLM 2	0	28Jan 09 13:35:51	60.0	57.3	75.1	74.2	41.4	87.1	89.4	66.9	61.0	57.3	54.8	50.5	45.2
2 SLM 2	0	28Jan 09 13:36:51	60.0	60.2	78.0	77.0	43.6	89.8	96.3	68.4	62.4	59.6	57.5	54.1	48.6
2 SLM 2	0	28Jan 09 13:37:51	60.0	53.4	71.1	66.3	42.7	79.6	87.5	61.6	57.8	55.3	53.1	49.3	45.6
2 SLM 2	0	28Jan 09 13:38:51	60.0	57.5	75.3	73.2	42.7	88.6	89.4	66.4	62.2	58.5	55.9	51.9	45.7
2 SLM 2	0	28Jan 09 13:39:51	60.0	56.0	73.8	72.4	42.0	86.2	89.4	62.9	58.9	57.2	55.5	52.0	46.0
2 SLM 2	0	28Jan 09 13:40:51	60.0	60.5	78.3	74.0	42.6	87.2	92.3	71.5	66.2	59.4	55.5	50.3	45.2
2 SLM 2	0	28Jan 09 13:41:51	60.0	53.9	71.7	66.4	41.8	79.6	85.0	61.9	58.1	55.8	54.3	51.1	45.7
2 SLM 2	0	28Jan 09 13:42:51	60.0	57.5	75.3	72.8	42.1	88.7	89.4	66.5	61.6	57.9	55.8	52.3	47.5
2 SLM 2	0	28Jan 09 13:43:51	60.0	59.5	77.3	76.8	42.9	90.2	97.7	67.3	62.8	60.8	58.8	54.5	47.5
2 SLM 2	0	28Jan 09 13:44:51	60.0	55.5	73.3	66.8	42.5	79.7	85.0	62.9	59.7	57.9	56.6	52.7	46.5
2 SLM 2	0	28Jan 09 13:45:51	60.0	61.9	79.7	77.0	41.6	91.8	93.5	71.6	66.9	62.9	59.9	55.9	47.2
2 SLM 2	0	28Jan 09 13:46:51	60.0	59.8	77.6	73.5	43.1	86.8	88.5	70.0	64.3	61.4	59.0	53.2	45.5
2 SLM 2	0	28Jan 09 13:47:51	60.0	63.3	81.0	75.5	42.0	89.4	92.3	73.1	69.2	64.2	60.7	55.6	47.9
2 SLM 2	0	28Jan 09 13:48:51	60.0	59.6	77.4	71.1	44.6	86.2	89.4	69.2	64.7	61.4	59.0	54.5	48.2
2 SLM 2	0	28Jan 09 13:49:51	60.0	62.6	80.4	79.3	43.1	93.4	97.7	73.7	65.9	60.9	58.9	54.3	48.0
2 SLM 2	0	28Jan 09 13:50:51	60.0	62.2	79.9	82.8	44.4	95.3	97.7	71.7	61.3	58.3	56.7	51.9	47.0
2 SLM 2	0	28Jan 09 13:51:51	60.0	56.4	74.2	72.3	43.0	85.8	87.5	64.8	60.5	57.6	55.6	51.4	46.6
2 SLM 2	0	28Jan 09 13:52:51	60.0	54.1	71.9	64.3	44.1	78.3	85.0	60.7	58.6	56.0	54.6	52.1	48.1
2 SLM 2	0	28Jan 09 13:53:51	60.0	59.1	76.9	73.6	43.0	91.3	91.0	68.9	63.3	59.9	56.8	52.2	45.6
2 SLM 2	0	28Jan 09 13:54:51	60.0	58.0	75.8	72.5	42.4	87.3	89.4	68.4	62.2	57.5	55.6	52.1	46.0
2 SLM 2	0	28Jan 09 13:55:51	60.0	64.0	81.8	80.3	43.0	94.0	96.3	75.3	68.9	61.4	56.6	51.3	46.4
2 SLM 2	0	28Jan 09 13:56:51	60.0	67.3	85.1	81.8	41.8	97.5	100.6	78.5	73.5	65.9	59.8	53.1	45.0
2 SLM 2	0	28Jan 09 13:57:51	60.0	64.8	82.6	78.9	43.8	95.3	97.7	74.7	71.0	65.3	60.6	57.2	48.4
2 SLM 2	0	28Jan 09 13:58:51	60.0	60.6	78.4	75.0	41.4	91.8	94.5	71.9	66.1	58.5	55.2	49.1	43.8
2 SLM 2	0	28Jan 09 13:59:51	60.0	58.3	76.0	73.4	42.4	88.3	94.5	69.5	62.0	56.3	53.5	50.0	45.1
2 SLM 2	0	28Jan 09 14:00:51	60.0	57.7	75.5	74.6	44.9	94.3	99.5	68.4	59.9	55.8	54.5	51.1	46.7
2 SLM 2	0	28Jan 09 14:01:51	60.0	55.2	73.0	70.4	44.3	86.7	89.4	65.7	58.0	54.6	52.4	49.6	46.4

2	SLM	2	0	28Jan 09 14:02:51	60.0	54.6	72.4	69.4	43.5	89.3	89.4	62.9	59.8	56.3	53.7	49.6	45.1
2	SLM	2	0	28Jan 09 14:03:51	60.0	56.7	74.5	72.5	43.1	86.6	91.0	67.6	61.6	54.7	51.7	47.8	44.2
2	SLM	2	0	28Jan 09 14:04:51	60.0	57.8	75.6	72.1	44.0	86.3	89.4	68.1	63.2	56.8	54.0	49.9	46.6
2	SLM	2	0	28Jan 09 14:05:51	60.0	59.8	77.6	74.8	48.0	88.4	92.3	67.8	64.7	60.9	58.7	55.9	52.2
2	SLM	2	0	28Jan 09 14:06:51	60.0	55.7	73.5	73.5	43.5	89.3	91.0	65.3	58.0	55.5	53.5	51.1	47.4
2	SLM	2	0	28Jan 09 14:07:51	60.0	61.0	78.8	83.3	42.4	98.3	98.9	64.8	56.7	54.9	53.3	48.4	43.9
2	SLM	2	0	28Jan 09 14:08:51	60.0	55.4	73.2	69.6	42.8	82.5	85.0	66.4	58.0	56.0	54.0	50.2	46.3
2	SLM	2	0	28Jan 09 14:09:51	60.0	59.5	77.3	76.3	42.6	90.7	93.5	70.5	63.4	56.4	53.4	49.8	44.6
2	SLM	2	0	28Jan 09 14:10:51	60.0	58.6	76.3	77.5	42.6	89.8	92.3	67.7	60.8	57.2	55.2	50.8	45.9
2	SLM	2	0	28Jan 09 14:11:51	60.0	53.9	71.6	65.1	43.5	76.4	85.0	61.2	58.9	56.8	54.0	50.2	46.1
2	SLM	2	0	28Jan 09 14:12:51	60.0	53.6	71.4	64.4	41.5	76.6	94.5	60.6	58.4	56.3	53.8	50.4	46.0
2	SLM	2	0	28Jan 09 14:13:51	60.0	56.2	74.0	74.3	40.9	87.4	87.5	65.3	58.9	55.8	53.5	49.9	45.0
2	SLM	2	0	28Jan 09 14:14:51	60.0	53.5	71.3	67.8	40.9	82.5	85.0	61.4	58.0	55.2	53.0	49.9	45.4
2	SLM	2	0	28Jan 09 14:15:51	60.0	62.1	79.9	75.8	42.5	88.9	93.5	73.2	67.0	62.3	59.1	52.2	45.7
2	SLM	2	0	28Jan 09 14:16:51	60.0	58.1	75.8	74.4	43.8	87.9	91.0	66.3	62.1	59.3	57.1	52.8	47.0
2	SLM	2	0	28Jan 09 14:17:51	60.0	54.5	72.2	67.7	41.4	85.8	87.5	62.8	59.1	56.6	54.1	50.1	45.6
2	SLM	2	0	28Jan 09 14:18:51	60.0	64.4	82.2	85.5	39.5	98.1	101.0	70.1	59.8	57.0	54.6	50.0	43.2
2	SLM	2	0	28Jan 09 14:19:51	60.0	55.6	73.4	68.5	42.2	78.6	85.0	63.3	60.7	58.0	55.8	51.8	46.7
2	SLM	2	0	28Jan 09 14:20:51	60.0	57.5	75.3	70.8	44.3	83.2	89.4	67.2	62.1	58.7	56.1	52.0	47.1
2	SLM	2	0	28Jan 09 14:21:51	60.0	59.2	77.0	77.0	44.2	91.1	92.3	68.7	62.3	57.6	55.0	51.0	47.3
2	SLM	2	0	28Jan 09 14:22:51	60.0	59.3	77.0	74.4	40.4	89.6	91.0	70.1	63.8	58.9	55.8	50.2	43.6
2	SLM	2	0	28Jan 09 14:23:51	60.0	63.7	81.5	77.4	42.4	91.6	95.4	72.9	68.8	65.9	63.3	56.7	45.5
2	SLM	2	0	28Jan 09 14:24:51	60.0	59.6	77.4	73.7	42.7	87.4	89.4	70.8	63.0	59.5	57.8	52.8	46.0
2	SLM	2	0	28Jan 09 14:25:51	60.0	58.4	76.2	72.4	42.8	84.3	87.5	68.1	62.8	59.9	57.1	53.2	45.7
2	SLM	2	0	28Jan 09 14:26:51	60.0	58.9	76.6	72.5	40.8	87.2	91.0	69.0	64.4	59.6	56.2	51.2	44.4
2	SLM	2	0	28Jan 09 14:27:51	60.0	59.7	77.5	78.7	41.8	92.2	95.4	69.8	63.4	57.6	54.1	49.4	44.2
2	SLM	2	0	28Jan 09 14:28:51	60.0	66.1	83.8	79.2	44.4	92.7	95.4	76.6	72.6	65.5	60.7	55.3	49.2
2	SLM	2	0	28Jan 09 14:29:51	60.0	64.7	82.5	78.8	41.2	92.2	96.3	75.9	70.1	64.6	61.0	53.3	47.7
2	SLM	2	0	28Jan 09 14:30:51	60.0	57.6	75.4	72.5	41.4	85.1	89.4	67.7	61.7	58.7	56.7	51.3	44.0
2	SLM	2	0	28Jan 09 14:31:51	60.0	60.5	78.3	74.8	42.8	86.8	90.2	70.9	65.1	61.2	58.1	52.0	46.5
2	SLM	2	0	28Jan 09 14:32:51	60.0	58.6	76.3	72.8	40.9	84.7	89.4	69.1	63.6	59.3	55.4	50.1	44.7
2	SLM	2	0	28Jan 09 14:33:51	60.0	61.4	79.2	77.8	40.0	92.6	97.0	72.7	66.3	59.4	55.4	49.6	42.5
2	SLM	2	0	28Jan 09 14:34:51	60.0	60.9	78.7	74.3	42.3	88.2	89.4	72.3	65.2	59.6	58.0	52.1	46.0
2	SLM	2	0	28Jan 09 14:35:51	60.0	58.0	75.7	72.3	41.8	85.3	89.4	68.1	63.6	57.9	54.2	49.4	44.8
2	SLM	2	0	28Jan 09 14:36:51	60.0	61.7	79.5	77.0	41.3	90.4	93.5	72.4	65.9	60.7	59.0	52.0	44.8
2	SLM	2	0	28Jan 09 14:37:51	60.0	58.2	76.0	75.4	43.0	89.9	91.0	66.9	61.1	58.2	56.9	52.8	46.4
2	SLM	2	0	28Jan 09 14:38:51	60.0	58.9	76.7	74.8	42.0	87.3	91.0	69.0	62.9	59.6	57.3	52.4	46.1
2	SLM	2	0	28Jan 09 14:39:51	60.0	59.5	77.3	74.0	42.2	86.1	87.5	71.7	62.9	58.1	55.0	51.7	46.0
2	SLM	2	0	28Jan 09 14:40:51	60.0	57.2	75.0	74.4	47.3	87.8	89.4	65.4	59.5	57.5	55.9	52.4	49.0
2	SLM	2	0	28Jan 09 14:41:51	60.0	60.5	78.3	75.5	48.0	88.4	89.4	71.4	64.2	59.6	58.2	54.5	49.7
2	SLM	2	0	28Jan 09 14:42:51	60.0	56.7	74.5	70.4	47.7	84.2	89.4	65.6	61.0	57.7	55.7	52.3	48.9
2	SLM	2	0	28Jan 09 14:43:51	60.0	59.3	77.1	74.9	47.0	88.9	93.5	71.2	60.1	56.4	54.5	51.2	48.4
2	SLM	2	0	28Jan 09 14:44:51	60.0	62.6	80.4	75.5	48.4	88.2	92.3	72.6	69.2	63.4	58.1	53.3	49.4
2	SLM	2	0	28Jan 09 14:45:51	60.0	58.6	76.3	75.7	47.9	86.9	92.3	70.4	59.3	56.3	54.6	52.0	49.1
2	SLM	2	0	28Jan 09 14:46:51	60.0	60.1	77.9	76.8	49.4	90.4	92.3	68.5	62.7	58.6	56.1	52.6	50.4
2	SLM	2	0	28Jan 09 14:47:51	60.0	60.9	78.7	80.4	47.9	92.6	98.9	72.6	60.8	55.9	54.0	51.5	48.8
2	SLM	2	0	28Jan 09 14:48:51	60.0	55.5	73.3	66.8	47.4	79.4	85.0	64.1	60.6	56.8	54.5	51.5	48.6
2	SLM	2	0	28Jan 09 14:49:51	60.0	59.4	77.1	76.5	47.7	93.1	94.5	69.3	63.0	59.1	55.9	52.4	49.2
2	SLM	2	0	28Jan 09 14:50:51	60.0	61.9	79.7	73.2	47.8	86.8	89.4	71.2	68.5	64.8	56.8	51.7	49.0
2	SLM	2	0	28Jan 09 14:51:51	60.0	62.5	80.3	74.7	47.9	87.1	89.4	73.3	69.0	63.5	59.1	51.7	48.7
2	SLM	2	0	28Jan 09 14:52:51	60.0	65.0	82.8	76.2	47.8	88.3	89.4	73.2	70.4	68.4	67.0	54.0	49.2
2	SLM	2	0	28Jan 09 14:53:51	60.0	61.0	78.8	73.8	47.6	87.8	89.4	72.0	65.1	59.3	56.7	52.3	49.1
2	SLM	2	0	28Jan 09 14:54:51	60.0	54.7	72.5	74.1	48.8	86.1	89.4	58.0	55.6	53.9	52.7	51.4	49.7
2	SLM	2	0	28Jan 09 14:55:51	60.0	60.3	78.1	73.3	48.1	85.6	89.4	71.8	64.3	59.6	56.6	52.3	49.4
2	SLM	2	0	28Jan 09 14:56:51	60.0	65.1	82.9	77.3	48.2	89.9	93.5	76.7	69.8	64.4	59.1	54.0	49.6
2	SLM	2	0	28Jan 09 14:57:51	60.0	68.6	86.4	83.7	48.2	101.0	101.0	79.2	74.6	63.9	58.4	53.3	49.6
2	SLM	2	0	28Jan 09 14:58:51	60.0	59.3	77.1	73.9	48.6	88.6	89.4	70.0	62.2	57.8	55.8	52.9	49.9
2	SLM	2	0	28Jan 09 14:59:51	60.0	57.6	75.4	75.7	47.2	88.4	91.0	66.7	59.5	56.5	54.6	51.3	49.0
2	SLM	2	0	28Jan 09 15:00:51	60.0	57.6	75.4	71.4	43.3	83.9	87.5	67.8	60.4	57.4	55.9	52.9	47.3
2	SLM	2	0	28Jan 09 15:01:51	60.0	65.7	83.5	80.3	40.9	95.3	98.9	76.9	70.5	65.2	60.9	53.8	44.5
2	SLM	2	0	28Jan 09 15:02:51	60.0	52.9	70.6	70.2	41.4	84.7	91.0	61.5	55.5	53.0	51.0	48.0	44.4
2	SLM	2	0	28Jan 09 15:03:51	60.0	62.1	79.8	76.9	42.0	92.6	94.5	73.2	67.0	61.1	57.6	51.3	45.1
2	SLM	2	0	28Jan 09 15:04:51	60.0	57.3	75.1	72.9	42.1	85.4	87.5	68.6	58.8	55.4	52.0	48.9	45.5
2	SLM	2	0	28Jan 09 15:05:51	60.0	56.1	73.9	74.4	41.8	87.3	93.5	61.9	59.5	56.7	54.2	50.2	43.9
2	SLM	2	0	28Jan 09 15:06:51	60.0	52.5	70.3	62.4	42.7	82.6	87.5	58.9	57.5	55.4	52.8	49.8	44.6
2	SLM	2	0	28Jan 09 15:07:51	60.0	61.4	79.2	81.3	44.2	102.1	101.9	70.8	64.0	60.0	57.4	54.2	48.7
2	SLM	2	0	28Jan 09 15:08:51	60.0	60.7	78.5	79.6	45.1	94.1	93.5	70.2	62.7	59.3	56.9	53.5	47.9
2	SLM	2	0	28Jan 09 15:09:51	60.0	56.3	74.1	74.9	41.6	87.2	92.3	67.2	56.4	53.2	52.0	49.3	44.0
2	SLM	2	0	28Jan 09 15:10:51	60.0	53.7	71.5	66.9	43.7	79.8	85.0	61.3	58.4	56.1	53.8	50.0	45.9
2	SLM	2	0	28Jan 09 15:11:51	60.0	55.9	73.7	72.7	43.9	85.2	91.0	65.4	58.3	55.9	54.3	51.0	45.6
2	SLM	2	0	28Jan 09 15:12:51	60.0	53.7	71.5	71.2	41.6	85.2	87.5	62.0	55.7	53.0	51.1	48.4	44.7
2	SLM	2	0	28Jan 09 15:13:51	60.0	56.3	74.1	71.2	44.6	85.4	89.4	66.0	60.6	56.3	53.8	50.7	47.6
2	SLM	2	0	28Jan 09 15:14:51	60.0	55.0	72.8	72.6	43.3	88.7	89.4	63.7	58.0	54.3	52.4	49.7	46.4
2	SLM	2	0	28Jan 09 15:15:51	60.0	61.0	78.8	73.6	45.1	86.1	89.4	70.3	67.1	63.5	58.6	52.5	47.2
2	SLM	2	0	28Jan 09 15:16:51	60.0	56.7	74.5	72.1	43.2	86.1	87.5	67.7	59.5	55.2	53.1	50.3	45.4
2	SLM	2	0	28Jan 09 15:17:51	60.0	54.9	72.7	71.7	42.4	82.9	87.5	64.0	57.0	52.9	51.6	49.3	44.7
2	SLM	2	0	28Jan 09 15:18:51	60.0	60.6	78.4	79.1	42.6	92.7	95.4	71.7	60.3	55.7	53.5	50.8	46.1
2	SLM	2	0	28Jan 09 15:19:51	60.0	61.4	79.1	82.1	42.3	95.7	97.7	70.0	61.4	56.5	54.3	49.4	45.3
2	SLM	2	0	28Jan 09 15:20:51	60.0	49.2	67.0	62.1	42.3	76.3	85.0	55.2	51.9	50.6	49.7	47.5	44.2
2	SLM	2	0	28Jan 09 15:21:51	60.0	58.6	76.4	80.2	42.2	91.5	99.5	64.8	56.6	53.5	51.6	49.1	45.0
2	SLM	2	0	28Jan 09 15:22:51	60.0	50.9	68.6	64.6	42.4	78.0	85.0	58.0	53.8	52.3	51.1	48.9	45.1
2	SLM	2	0	28Jan 09 15:23:51	60.0	51.8	69.6	67.3	43.3	82.8	92.3	57.5	54.1	52.7	51.8	50.1	46.1
2	SLM	2	0	28Jan 09 15:24:51	60.0	49.4	67.1	55.8	42.3	67.2	92.3	54.4	52.7	51.4	50.5	48.4	44.7
2	SLM	2	0	28Jan 09 15:25:51	60.0	49.5	67.3	57.8	41.3	70.5	0.0	54.5	52.5	51.5	50.6	48.7	44.5
2	SLM	2	0	28Jan 09 15:26:51	60.0	53.7	71.5	71.0	43.1	93.7	96.3	60.1	56.3	54.9	53.7	50.8	47.0
2	SLM	2	0	28Jan 09 15:27:51	48.2	58.8	75.6	72.7	44.1	96.8	97.7	69.2	62.8	59.3	56.6	52.8	47.6

C:\LARDAV\SLMUTIL\28JAN4~1.bin Interval Data

Site	Location	Date	Time	Duration	Leq	SEL	Lmax	Lmin	Peak	Uwpk	L(2)	L(8)	L(16)	L(25)	L(50)	L(90)
4	SLM 4	28Jan 09	07:33:31	60.0	61.1	78.9	76.7	49.6	101.8	102.5	72.0	64.5	60.0	58.1	55.0	51.4
4	SLM 4	28Jan 09	07:34:31	60.0	54.4	72.2	70.2	48.3	85.3	85.2	61.7	57.5	54.7	53.1	51.4	49.3
4	SLM 4	28Jan 09	07:35:31	60.0	62.7	80.5	81.8	48.5	96.2	97.2	73.5	62.1	58.1	56.1	52.9	50.2
4	SLM 4	28Jan 09	07:36:31	60.0	57.4	75.2	71.8	48.5	89.3	91.2	66.9	60.3	57.8	55.8	53.1	49.7
4	SLM 4	28Jan 09	07:37:31	60.0	60.1	77.9	81.4	49.7	97.4	99.1	67.6	59.9	55.9	54.0	51.8	50.3
4	SLM 4	28Jan 09	07:38:31	60.0	58.8	76.6	72.4	48.8	89.6	93.7	68.7	62.9	59.7	57.6	53.5	50.2
4	SLM 4	28Jan 09	07:39:31	60.0	63.9	81.7	78.2	49.5	93.5	93.7	75.5	68.7	60.5	56.8	53.3	50.7
4	SLM 4	28Jan 09	07:40:31	60.0	64.5	82.3	77.2	48.8	92.3	95.6	74.3	70.1	64.9	62.5	58.9	51.0
4	SLM 4	28Jan 09	07:41:31	60.0	63.9	81.6	79.3	49.0	99.8	99.1	74.8	67.0	63.2	60.7	55.9	50.5
4	SLM 4	28Jan 09	07:42:31	60.0	68.5	86.3	80.5	49.2	94.8	99.7	78.3	74.9	70.9	66.1	57.9	51.4
4	SLM 4	28Jan 09	07:43:31	60.0	68.9	86.6	83.3	50.8	101.2	99.7	79.2	74.8	68.9	64.2	59.3	53.0
4	SLM 4	28Jan 09	07:44:31	60.0	65.2	83.0	78.7	49.5	92.1	94.7	76.1	70.0	65.2	62.0	57.7	52.1
4	SLM 4	28Jan 09	07:45:31	60.0	58.4	76.1	74.0	48.8	87.7	87.7	66.1	61.3	58.8	57.7	54.6	51.3
4	SLM 4	28Jan 09	07:46:31	60.0	67.3	85.1	82.8	50.4	95.3	97.9	78.2	71.4	65.6	61.9	57.0	51.9
4	SLM 4	28Jan 09	07:47:31	60.0	64.5	82.3	79.2	49.3	92.3	94.7	75.6	68.9	64.4	60.7	55.8	50.8
4	SLM 4	28Jan 09	07:48:31	60.0	67.6	85.3	83.3	49.5	95.3	98.5	78.8	72.2	66.2	62.6	57.4	51.7
4	SLM 4	28Jan 09	07:49:31	60.0	72.4	90.2	82.4	50.5	95.8	97.2	80.9	77.1	74.6	72.7	70.0	55.4
4	SLM 4	28Jan 09	07:50:31	60.0	70.8	88.6	84.9	49.4	99.7	99.7	81.0	74.8	71.6	70.3	60.3	52.8
4	SLM 4	28Jan 09	07:51:31	60.0	69.2	87.0	84.5	49.0	99.3	99.1	82.2	72.4	64.4	61.1	55.9	50.3
4	SLM 4	28Jan 09	07:52:31	60.0	69.5	87.3	84.0	49.7	97.0	97.9	80.0	75.2	69.3	65.7	59.1	53.2
4	SLM 4	28Jan 09	07:53:31	60.0	68.5	86.3	85.4	48.3	97.2	98.5	80.3	70.7	63.4	59.8	56.6	51.5
4	SLM 4	28Jan 09	07:54:31	60.0	71.1	88.9	84.3	47.7	97.2	99.7	81.1	77.9	71.9	65.3	58.6	49.8
4	SLM 4	28Jan 09	07:55:31	60.0	74.1	91.8	86.0	48.2	98.2	99.1	82.9	80.2	77.8	74.4	61.5	51.3
4	SLM 4	28Jan 09	07:56:31	60.0	70.0	87.8	86.4	48.8	97.7	100.7	82.0	75.0	65.7	59.7	55.1	49.9
4	SLM 4	28Jan 09	07:57:31	60.0	71.8	89.6	82.7	49.0	97.7	97.2	79.8	77.6	75.5	73.1	62.5	54.2
4	SLM 4	28Jan 09	07:58:31	60.0	68.3	86.1	83.0	48.8	99.0	97.9	79.1	72.8	68.7	65.5	58.2	50.5
4	SLM 4	28Jan 09	07:59:31	60.0	70.4	88.2	82.3	49.3	95.0	96.4	80.9	76.8	71.0	65.7	59.4	51.3
4	SLM 4	28Jan 09	08:00:31	60.0	67.8	85.6	86.4	47.4	101.9	103.9	80.2	67.6	60.9	57.8	53.6	50.2
4	SLM 4	28Jan 09	08:01:31	60.0	70.8	88.5	82.2	48.4	95.0	96.4	78.7	76.7	74.8	72.5	59.4	50.6
4	SLM 4	28Jan 09	08:02:31	60.0	64.4	82.1	79.4	46.4	98.5	101.6	73.5	71.1	65.5	61.4	55.8	48.6
4	SLM 4	28Jan 09	08:03:31	60.0	65.4	83.2	81.4	47.9	93.2	96.4	75.0	69.9	65.4	61.7	57.5	50.1
4	SLM 4	28Jan 09	08:04:31	60.0	71.1	88.9	84.7	48.3	95.2	97.9	79.7	76.8	73.9	70.5	61.9	54.0
4	SLM 4	28Jan 09	08:05:31	60.0	69.5	87.3	83.0	49.2	96.7	99.7	78.7	75.4	72.8	67.8	59.5	50.7
4	SLM 4	28Jan 09	08:06:31	60.0	70.6	88.4	83.5	49.0	96.3	97.2	80.4	76.0	72.4	69.6	60.7	53.9
4	SLM 4	28Jan 09	08:07:31	60.0	71.3	89.1	85.2	48.7	98.4	99.7	80.9	77.7	73.2	68.0	60.1	51.3
4	SLM 4	28Jan 09	08:08:31	60.0	70.1	87.9	86.7	49.4	98.5	99.7	80.2	73.9	70.6	67.3	60.9	53.0
4	SLM 4	28Jan 09	08:09:31	60.0	69.9	87.7	83.5	48.3	101.4	101.6	80.7	73.9	71.6	68.1	60.4	51.7
4	SLM 4	28Jan 09	08:10:31	60.0	72.8	90.6	87.0	48.1	102.5	108.5	82.8	78.7	74.2	71.0	61.4	52.4
4	SLM 4	28Jan 09	08:11:31	60.0	74.5	92.2	90.7	49.7	103.7	106.3	84.8	79.5	72.6	69.6	63.0	52.8
4	SLM 4	28Jan 09	08:12:31	60.0	69.8	87.5	82.5	46.5	97.6	102.8	79.9	75.1	71.3	67.8	61.3	50.2
4	SLM 4	28Jan 09	08:13:31	60.0	71.6	89.4	86.8	47.7	103.2	102.8	82.7	75.7	72.1	68.3	60.0	51.5
4	SLM 4	28Jan 09	08:14:31	60.0	74.3	92.0	88.5	47.7	101.0	102.8	83.7	80.3	75.3	71.2	60.8	53.6
4	SLM 4	28Jan 09	08:15:31	60.0	66.8	84.5	84.8	46.7	95.5	98.5	76.9	70.2	65.7	60.3	53.8	48.4
4	SLM 4	28Jan 09	08:16:31	60.0	67.8	85.6	79.1	47.9	91.9	95.6	76.4	73.4	71.2	69.1	58.2	50.4
4	SLM 4	28Jan 09	08:17:31	60.0	71.4	89.2	81.2	47.8	93.9	97.9	78.0	75.9	73.9	72.8	69.8	51.0
4	SLM 4	28Jan 09	08:18:31	60.0	66.2	84.0	76.2	47.7	92.0	94.7	75.1	72.8	69.9	63.6	58.1	50.4
4	SLM 4	28Jan 09	08:19:31	60.0	65.9	83.7	76.0	47.7	90.9	93.7	73.9	71.6	69.4	66.9	59.2	49.5
4	SLM 4	28Jan 09	08:20:31	60.0	64.9	82.7	78.7	47.2	90.9	93.7	76.4	70.7	62.8	56.7	51.4	48.7
4	SLM 4	28Jan 09	08:21:31	60.0	68.2	85.9	81.4	47.7	93.5	93.7	78.1	74.8	70.0	64.0	56.4	50.6
4	SLM 4	28Jan 09	08:22:31	60.0	68.7	86.4	81.4	48.2	94.3	93.7	77.1	74.2	72.2	69.0	59.7	50.3
4	SLM 4	28Jan 09	08:23:31	60.0	61.7	79.5	77.2	46.8	90.4	91.2	71.9	66.9	61.4	58.9	53.1	48.3
4	SLM 4	28Jan 09	08:24:31	60.0	58.2	76.0	73.5	47.3	88.4	91.2	62.7	60.9	60.0	59.1	57.4	49.8
4	SLM 4	28Jan 09	08:25:31	60.0	69.0	86.8	79.3	48.0	93.2	93.7	76.7	74.9	72.6	70.2	61.2	52.7
4	SLM 4	28Jan 09	08:26:31	60.0	65.3	83.0	76.9	52.0	90.3	92.5	75.2	70.6	66.2	62.5	59.1	55.1
4	SLM 4	28Jan 09	08:27:31	60.0	70.3	88.1	80.4	49.0	93.8	93.7	77.9	74.5	71.9	70.9	69.0	54.3
4	SLM 4	28Jan 09	08:28:31	60.0	71.5	89.3	80.9	54.4	92.9	95.6	79.5	76.0	73.0	71.0	69.2	58.9
4	SLM 4	28Jan 09	08:29:31	60.0	69.1	86.8	86.3	46.5	102.0	101.6	79.9	70.0	60.7	59.0	57.1	50.4
4	SLM 4	28Jan 09	08:30:31	60.0	66.2	83.9	84.8	47.5	101.7	103.9	75.2	70.7	66.3	63.8	58.2	52.5
4	SLM 4	28Jan 09	08:31:31	60.0	63.7	81.5	76.7	50.3	90.0	89.6	72.8	69.0	64.9	62.1	58.6	54.0
4	SLM 4	28Jan 09	08:32:31	60.0	69.0	86.7	81.8	48.5	100.3	99.1	78.5	74.4	71.7	66.6	61.8	55.8
4	SLM 4	28Jan 09	08:33:31	60.0	67.6	85.4	79.5	47.7	92.0	95.6	77.1	74.2	69.7	64.1	58.3	52.2
4	SLM 4	28Jan 09	08:34:31	60.0	69.0	86.8	84.7	47.8	96.7	99.1	78.0	74.7	70.9	66.8	58.1	50.0
4	SLM 4	28Jan 09	08:35:31	60.0	64.6	82.3	76.8	50.3	90.4	92.5	72.1	70.5	68.9	63.4	57.6	52.5
4	SLM 4	28Jan 09	08:36:31	60.0	71.6	89.4	77.3	69.6	90.9	93.7	74.6	72.9	72.4	71.9	71.3	70.2
4	SLM 4	28Jan 09	08:37:31	60.0	70.3	88.1	79.4	65.8	93.8	94.7	75.6	72.8	71.9	71.5	70.1	66.3
4	SLM 4	28Jan 09	08:38:31	60.0	68.9	86.6	75.8	50.4	91.5	91.2	75.5	74.3	70.1	67.7	66.7	65.3
4	SLM 4	28Jan 09	08:39:31	60.0	65.0	82.8	82.7	49.0	98.8	105.1	75.4	68.7	62.3	60.6	56.5	52.0
4	SLM 4	28Jan 09	08:40:31	60.0	63.6	81.4	77.8	49.8	92.4	93.7	72.9	69.2	63.8	61.6	56.9	52.8
4	SLM 4	28Jan 09	08:41:31	60.0	68.1	85.9	82.2	47.3	93.7	96.4	77.8	73.9	70.1	65.7	59.5	49.8
4	SLM 4	28Jan 09	08:42:31	60.0	66.6	84.3	78.7	46.8	92.5	97.2	76.8	72.9	68.0	62.6	55.2	49.9
4	SLM 4	28Jan 09	08:43:31	60.0	59.1	76.8	79.1	47.1	97.0	96.4	68.7	60.2	56.5	54.5	51.7	49.0
4	SLM 4	28Jan 09	08:44:31	60.0	63.5	81.3	79.6	47.6	91.9	97.2	75.6	65.5	61.2	59.2	54.4	50.2
4	SLM 4	28Jan 09	08:45:31	60.0	62.6	80.4	78.8	46.3	91.5	93.7	74.0	65.1	60.6	57.8	53.5	48.7
4	SLM 4	28Jan 09	08:46:31	60.0	64.6	82.3	77.8	47.3	92.2	93.7	72.9	69.9	68.6	64.4	55.4	49.5
4	SLM 4	28Jan 09	08:47:31	60.0	69.3	87.1	72.9	66.8	89.0	89.6	71.7	70.8	70.3	69.9	69.2	67.7
4	SLM 4	28Jan 09	08:48:31	60.0	67.7	85.4	76.7	48.2	91.5	91.2	71.9	70.9	70.3	69.8	68.0	51.2
4	SLM 4	28Jan 09	08:49:31	60.0	69.5	87.3	90.4	47.2	105.8	108.1	81.3	61.0	57.1	55.7	53.0	49.2
4	SLM 4	28Jan 09	08:50:31	60.0	67.9	85.6	83.4	47.6	97.0	99.1	80.1	69.8	61.0	57.9	53.6	49.5
4	SLM 4	28Jan 09	08:51:31	60.0	67.5	85.3	82.4	45.9	95.4	96.4	78.5	73.1	64.6	60.8	56.3	49.0
4	SLM 4	28Jan 09	08:52:31	60.0	69.1	86.8	82.9	46.3	96.5	97.2	79.7	75.2	69.4	63.4	54.4	48.0
4	SLM 4	28Jan 09	08:53:31	60.0	72.1	89.8	83.2	46.7	95.8	97.9	80.5	75.5	74.7	74.3	59.2	49.3
4	SLM 4	28Jan 09	08:54:31	60.0	74.8	92.6	80.8	73.2	92.4	98.5	77.9	75.9	75.6	75.4	74.6	73.3
4	SLM 4	28Jan 09	08:55:31	60.0	75.2	93.0	85.9	54.7	100.4	99.7	83.4	79.4	75.8	75.4	74.2	59.9
4	SLM 4	28Jan 09	08:56:31	60.0	73.7	91.4	76.3	48.4	89.3	91.2	76.0	75.8	75.6	75.3	74.5	59.4
4	SLM 4	28Jan 09	08:57:31	60.0	72.2	89.9	81.4	47.4	96.5	102.8	77.1	74.7	74.0	73.8	73.2	50.9
4	SLM 4	28Jan 09	08:58:31	60.0	66.9	84.7	85.1	45.6	98.8	98.5	79.7	57.8	54.0	51.7	49.3	46.7
4	SLM 4	28Jan 09	08:59:31	60.0	67.0	84.8	80.9	44.4	95.2	95.6	79.3	71.7	60.3	57.5	51.3	46.4
4	SLM 4	28Jan 09	09:00:31	60.0	75.6	93.4	84.4	72.4	96.8	98.5	81.7	78.8	75.9	75.0	74.4	73.1
4	SLM 4	28Jan 09	09:01:31	60.0	73.6	91.4	76.9	70.6	92.5	103.5	76.4	75.4	74.7	74.3	73.5	72.0
4	SLM 4	28Jan 09	09:02:31	60.0	73.4	91.2	76.1	68.8	89.9	92.5	75.4	74.8	74.4	73.9	73.2	72.1

4	SLM	4	28Jan 09 09:03:31	60.0	73.4	91.1	79.3	70.4	103.5	104.8	77.8	76.6	74.7	73.7	72.4	71.1
4	SLM	4	28Jan 09 09:04:31	60.0	73.2	90.9	81.1	70.3	95.1	95.6	75.6	74.0	73.8	73.7	73.2	71.3
4	SLM	4	28Jan 09 09:05:31	60.0	73.9	91.7	79.7	71.9	92.6	94.7	77.7	75.9	74.9	73.9	73.4	72.3
4	SLM	4	28Jan 09 09:06:31	60.0	73.6	91.4	84.8	72.2	101.4	102.5	75.7	74.6	73.9	73.8	73.3	72.3
4	SLM	4	28Jan 09 09:07:31	60.0	75.0	92.8	79.9	69.4	101.4	102.5	77.0	76.7	76.3	75.9	75.3	71.0
4	SLM	4	28Jan 09 09:08:31	60.0	71.4	89.1	87.4	44.6	98.8	103.9	81.5	72.9	71.5	70.7	61.2	51.6
4	SLM	4	28Jan 09 09:09:31	60.0	68.8	86.5	79.3	43.2	94.7	92.5	77.5	75.9	71.2	67.0	55.6	46.8
4	SLM	4	28Jan 09 09:10:31	60.0	74.2	92.0	84.2	42.9	98.3	99.1	81.7	78.9	77.6	76.5	65.4	47.5
4	SLM	4	28Jan 09 09:11:31	60.0	73.5	91.2	80.8	44.6	96.7	97.2	78.9	77.9	77.0	76.0	71.7	47.4
4	SLM	4	28Jan 09 09:12:31	60.0	64.8	82.6	79.4	43.9	96.1	103.2	74.6	71.6	62.5	58.7	55.1	51.0
4	SLM	4	28Jan 09 09:13:31	60.0	61.8	79.6	81.9	45.4	97.7	101.2	70.7	64.0	60.5	58.4	55.0	50.3
4	SLM	4	28Jan 09 09:14:31	60.0	71.9	89.7	83.7	45.4	100.7	99.7	82.2	79.1	74.6	63.0	52.5	47.5
4	SLM	4	28Jan 09 09:15:31	60.0	78.3	96.1	86.4	53.3	100.1	100.3	84.3	82.1	81.1	79.9	77.0	67.3
4	SLM	4	28Jan 09 09:16:31	60.0	67.7	85.5	78.6	46.7	94.4	97.9	75.0	72.3	71.4	70.5	59.8	52.2
4	SLM	4	28Jan 09 09:17:31	60.0	58.6	76.3	75.3	43.3	89.7	89.6	68.7	62.5	58.7	55.8	50.7	46.1
4	SLM	4	28Jan 09 09:18:31	60.0	74.2	92.0	86.7	43.7	100.8	101.2	85.1	80.5	74.9	69.8	58.8	47.9
4	SLM	4	28Jan 09 09:19:31	60.0	73.8	91.6	92.9	44.8	106.3	106.5	82.9	78.6	73.0	67.5	59.5	51.8
4	SLM	4	28Jan 09 09:20:31	60.0	71.9	89.7	84.5	44.5	97.3	99.1	82.2	78.1	74.4	67.2	57.7	47.8
4	SLM	4	28Jan 09 09:21:31	60.0	72.3	90.1	82.0	48.2	96.6	97.2	80.2	77.8	76.0	74.0	64.1	53.8
4	SLM	4	28Jan 09 09:22:31	60.0	73.0	90.8	83.8	45.0	100.1	100.3	80.8	78.3	76.3	74.1	67.2	53.5
4	SLM	4	28Jan 09 09:23:31	60.0	72.2	90.0	86.0	45.6	97.9	102.1	82.0	77.2	74.5	72.2	62.2	51.1
4	SLM	4	28Jan 09 09:24:31	60.0	77.4	95.2	86.4	46.0	101.6	102.1	83.8	82.6	81.3	79.5	72.3	56.9
4	SLM	4	28Jan 09 09:25:31	60.0	76.7	94.5	82.1	56.5	95.8	98.5	80.9	80.0	79.2	78.3	76.2	66.4
4	SLM	4	28Jan 09 09:26:31	60.0	76.3	94.1	86.0	46.2	102.4	102.7	83.7	79.8	78.5	77.7	75.1	53.5
4	SLM	4	28Jan 09 09:27:31	60.0	68.7	86.5	79.1	46.2	93.5	96.4	76.6	74.0	72.0	70.1	62.5	51.1
4	SLM	4	28Jan 09 09:28:31	60.0	80.0	97.8	86.8	54.7	101.9	99.7	85.7	83.7	82.6	81.7	79.5	67.9
4	SLM	4	28Jan 09 09:29:31	60.0	75.3	93.1	83.8	47.6	95.1	99.7	82.5	80.7	79.4	77.3	68.0	54.8
4	SLM	4	28Jan 09 09:30:31	60.0	68.5	86.3	82.5	45.2	95.7	98.5	78.5	74.1	69.3	65.2	60.3	56.1
4	SLM	4	28Jan 09 09:31:31	60.0	76.9	94.6	86.6	54.6	98.7	99.7	84.7	82.1	79.9	77.8	71.9	60.6
4	SLM	4	28Jan 09 09:32:31	60.0	78.3	96.0	85.6	54.7	97.7	99.7	84.8	82.8	81.5	80.3	76.1	60.2
4	SLM	4	28Jan 09 09:33:31	60.0	74.2	92.0	83.2	50.3	96.6	97.9	81.8	79.5	77.8	76.3	65.8	55.8
4	SLM	4	28Jan 09 09:34:31	60.0	71.1	88.8	81.8	46.7	92.9	99.1	79.4	76.9	74.8	71.7	61.7	53.8
4	SLM	4	28Jan 09 09:35:31	60.0	68.2	86.0	79.3	45.3	92.4	95.6	76.9	74.2	71.4	68.0	59.8	52.8
4	SLM	4	28Jan 09 09:36:31	60.0	68.2	86.0	78.3	52.1	91.1	96.4	75.9	73.9	72.3	70.0	59.3	55.4
4	SLM	4	28Jan 09 09:37:31	60.0	74.4	92.2	83.4	52.6	95.9	96.4	82.1	79.2	77.4	75.8	70.5	58.1
4	SLM	4	28Jan 09 09:38:31	60.0	69.4	87.2	80.7	45.3	93.3	95.6	78.9	75.7	71.8	66.6	59.6	52.9
4	SLM	4	28Jan 09 09:39:31	60.0	66.8	84.6	83.0	44.7	98.7	102.8	77.1	72.4	67.4	61.4	54.4	48.4
4	SLM	4	28Jan 09 09:40:31	60.0	69.0	86.8	82.2	49.8	95.8	97.9	81.1	74.8	63.7	59.3	54.7	51.3
4	SLM	4	28Jan 09 09:41:31	60.0	64.2	82.0	77.8	46.3	90.1	93.7	75.7	67.6	61.0	58.3	54.0	50.7
4	SLM	4	28Jan 09 09:42:31	60.0	69.5	87.3	83.6	43.8	98.7	100.3	78.6	75.7	72.8	66.6	56.1	49.5
4	SLM	4	28Jan 09 09:43:31	60.0	64.9	82.7	79.2	42.2	91.4	93.7	77.1	67.9	60.7	57.8	54.6	50.8
4	SLM	4	28Jan 09 09:44:31	60.0	69.2	86.9	82.5	41.5	94.8	97.2	81.1	75.2	66.1	58.9	55.2	47.4
4	SLM	4	28Jan 09 09:45:31	60.0	71.4	89.2	88.1	42.6	105.2	106.5	80.6	77.0	74.3	70.2	57.1	50.6
4	SLM	4	28Jan 09 09:46:31	60.0	75.7	93.5	84.1	43.4	99.2	99.7	82.8	81.3	79.2	77.3	70.9	48.8
4	SLM	4	28Jan 09 09:47:31	60.0	77.3	95.1	83.9	49.5	102.7	102.1	82.4	80.9	79.6	78.8	77.1	53.9
4	SLM	4	28Jan 09 09:48:31	60.0	77.9	95.7	83.6	49.9	99.2	98.5	82.1	81.3	80.6	80.0	77.9	60.2
4	SLM	4	28Jan 09 09:49:31	60.0	68.4	86.2	83.9	44.6	96.7	96.4	76.9	72.7	69.6	67.3	62.0	52.0
4	SLM	4	28Jan 09 09:50:31	60.0	65.6	83.4	75.2	46.6	92.1	94.7	73.1	71.0	68.7	66.9	60.5	53.1
4	SLM	4	28Jan 09 09:51:31	60.0	67.4	85.2	80.0	44.7	101.3	102.5	76.3	71.6	69.7	67.8	62.8	53.8
4	SLM	4	28Jan 09 09:52:31	60.0	77.7	95.5	83.6	54.5	97.5	96.4	82.0	80.6	79.8	79.1	77.4	69.2
4	SLM	4	28Jan 09 09:53:31	60.0	67.4	85.1	82.5	50.9	98.0	98.5	75.6	72.8	69.5	66.3	61.5	54.4
4	SLM	4	28Jan 09 09:54:31	60.0	68.1	85.9	78.0	48.5	95.8	97.2	76.4	74.1	71.3	68.6	60.8	53.4
4	SLM	4	28Jan 09 09:55:31	60.0	68.9	86.7	79.1	44.9	93.0	94.7	77.2	75.2	72.6	68.6	59.8	49.7
4	SLM	4	28Jan 09 09:56:31	60.0	64.1	81.9	76.9	40.6	90.8	92.5	74.2	66.8	64.5	63.3	60.6	47.0
4	SLM	4	28Jan 09 09:57:31	60.0	66.2	84.0	77.4	45.4	90.5	92.5	76.5	71.2	66.7	64.2	60.0	53.2
4	SLM	4	28Jan 09 09:58:31	60.0	65.5	83.3	80.4	46.5	95.1	95.6	76.6	69.4	65.2	62.8	57.7	51.8
4	SLM	4	28Jan 09 09:59:31	60.0	68.3	86.0	80.1	44.5	97.2	98.5	76.2	73.8	71.2	68.3	62.3	56.0
4	SLM	4	28Jan 09 10:00:31	60.0	69.9	87.7	78.7	41.4	91.6	96.4	76.8	74.0	73.0	72.3	65.4	47.1
4	SLM	4	28Jan 09 10:01:31	60.0	66.6	84.4	77.6	45.1	92.1	93.7	74.6	72.7	70.6	66.0	57.8	48.0
4	SLM	4	28Jan 09 10:02:31	60.0	63.9	81.7	77.2	41.4	91.7	91.2	74.4	69.0	65.2	61.6	55.4	46.3
4	SLM	4	28Jan 09 10:03:31	60.0	68.3	86.1	79.1	43.0	98.3	99.7	76.9	74.5	71.9	67.8	58.8	48.3
4	SLM	4	28Jan 09 10:04:31	60.0	64.5	82.3	76.6	42.1	91.1	93.7	74.7	69.8	67.0	63.2	53.3	46.3
4	SLM	4	28Jan 09 10:05:31	60.0	67.5	85.3	79.1	42.6	95.7	97.2	76.5	73.7	71.1	66.4	56.5	47.6
4	SLM	4	28Jan 09 10:06:31	60.0	67.4	85.2	79.7	41.5	92.2	96.4	76.9	73.6	70.1	65.7	58.3	48.7
4	SLM	4	28Jan 09 10:07:31	60.0	66.9	84.7	77.6	42.2	91.5	94.7	76.3	73.3	69.3	63.8	59.4	53.0
4	SLM	4	28Jan 09 10:08:31	60.0	59.6	77.3	74.0	43.4	88.2	91.9	70.2	61.0	58.5	57.0	55.3	53.1
4	SLM	4	28Jan 09 10:09:31	60.0	64.1	81.8	83.4	41.6	106.0	106.0	72.9	68.9	61.0	59.6	57.0	50.5
4	SLM	4	28Jan 09 10:10:31	60.0	64.0	81.7	74.3	51.3	87.2	87.7	73.3	70.4	66.3	59.7	56.7	54.1
4	SLM	4	28Jan 09 10:11:31	60.0	63.2	80.9	73.8	43.9	91.0	95.6	73.1	69.2	65.1	59.2	55.5	48.8
4	SLM	4	28Jan 09 10:12:31	60.0	58.2	76.0	72.8	42.9	89.4	91.2	68.4	61.7	59.3	57.2	51.9	45.9
4	SLM	4	28Jan 09 10:13:31	60.0	65.2	82.9	79.6	41.9	101.4	100.3	75.9	70.6	65.3	60.9	54.6	48.3
4	SLM	4	28Jan 09 10:14:31	60.0	62.9	80.6	78.9	46.5	91.6	93.7	73.0	67.4	63.0	60.3	55.9	50.4
4	SLM	4	28Jan 09 10:15:31	60.0	57.9	75.7	69.0	44.8	83.4	85.2	65.4	63.0	60.3	58.2	54.7	49.5
4	SLM	4	28Jan 09 10:16:31	60.0	62.3	80.1	84.7	43.3	99.7	103.2	66.7	60.6	58.2	56.5	53.9	47.1
4	SLM	4	28Jan 09 10:17:31	60.0	61.9	79.7	71.8	43.3	86.0	87.7	70.8	69.1	64.2	60.3	53.6	46.0
4	SLM	4	28Jan 09 10:18:31	60.0	64.4	82.2	78.0	50.4	92.2	95.6	71.7	70.4	68.4	63.3	57.8	54.5
4	SLM	4	28Jan 09 10:19:31	60.0	59.2	76.9	78.3	40.0	91.9	94.7	69.0	59.5	56.8	55.7	53.7	46.0
4	SLM	4	28Jan 09 10:20:31	60.0	63.0	80.8	78.4	39.3	90.7	91.2	75.1	60.7	57.8	56.6	51.1	41.6
4	SLM	4	28Jan 09 10:21:31	60.0	59.6	77.4	71.0	39.5	84.6	85.2	70.1	63.0	58.8	57.7	56.0	50.2
4	SLM	4	28Jan 09 10:22:31	60.0	66.2	83.9	79.1	44.5	92.4	99.1	75.1	70.8	69.7	67.8	58.7	50.4
4	SLM	4	28Jan 09 10:23:31	60.0	64.6	82.4	84.5	40.5	100.4	106.8	75.4	67.5	62.0	57.8	52.4	44.4
4	SLM	4	28Jan 09 10:24:31	60.0	62.3	80.0	75.0	41.2	88.8	89.6	71.6	69.0	63.9	59.2	54.3	46.2
4	SLM	4	28Jan 09 10:25:31	60.0	59.4	77.2	71.4	41.8	86.6	87.7	69.4	64.2	59.8	57.7	54.3	48.5
4	SLM	4	28Jan 09 10:26:31	60.0	66.2	84.0	81.9	49.2	94.6	95.6	78.4	68.4	62.8	58.7	55.2	51.9
4	SLM	4	28Jan 09 10:27:31	60.0	62.6	80.4	77.7	43.9	90.7	95.6	72.7	67.5	61.4	59.5	55.1	50.2
4	SLM	4	28Jan 09 10:28:31	60.0	62.7	80.5	74.0	41.9	86.0	89.6	72.5	69.1	63.1	59.2	55.6	49.3
4	SLM	4	28Jan 09 10:29:31	60.0	65.4	83.2	79.4	48.7	92.1	92.5	73.4	70.5	68.2	64.9	57.8	51.9
4	SLM	4	28Jan 09 10:30:31	60.0	57.7	75.4	70.1	45.5	82.1	85.2	68.2	60.9	57.7	55.7	53.4	48.9
4	SLM	4	28Jan 09 10:31:31	60.0	58.6	76.4	73.8	47.5	87.9	89.6	68.0	61.6	59.0	56.9	53.6	49.5
4	SLM	4	28Jan 09 10:32:31	60.0	60.8	78.6	71.8	48.3	83.5	85.2	70.8	65.3	60.3	58.2	55.1	51.7
4	SLM	4	28Jan 09 10:33:31	60.0	58.5	76.3	72.3	48.2	85.1	87.7	68.4	61.9	58.9	57.3	53.5	50.7
4	SLM	4	28Jan 09 10:34:31	60.0	58.3	76.0	70.8	47.9	83.9	85.2	67.5	61.6	59.4	57.8	54.4	50.4
4	SLM	4	28Jan 09 10:35:31	60.0	58.7	76.5	70.4	49.1	89.9	91.2	67.6	61.7	59.5	58.1	55.8	52.4
4	SLM	4	28Jan 09 10:36:31	60.0	62.4	80.2	72.8	40.2	85.9	87.7	72.0	68.5	63.5	60.3	56.3	49.6
4	SLM	4	28Jan 09 10:37:31	60.0	58.8	76.5	71.8	41.3	83.5	85.2	69.3	62.2	59.2	57.0	52.9	46.3

4	SLM	4	28Jan 09 10:38:31	60.0	56.5	74.3	70.2	39.6	86.3	93.7	62.7	60.5	58.9	57.6	54.2	45.9
4	SLM	4	28Jan 09 10:39:31	60.0	55.1	72.9	63.3	49.8	78.0	87.7	60.4	58.0	56.7	55.7	53.9	51.9
4	SLM	4	28Jan 09 10:40:31	60.0	57.2	75.0	70.6	43.6	83.2	87.7	64.0	60.0	58.4	57.3	55.3	51.2
4	SLM	4	28Jan 09 10:41:31	60.0	60.4	78.2	77.7	46.6	93.5	97.5	70.6	61.6	59.6	58.0	54.6	51.1
4	SLM	4	28Jan 09 10:42:31	60.0	62.8	80.5	85.5	42.0	99.2	99.7	62.3	56.9	54.9	53.8	51.3	47.1
4	SLM	4	28Jan 09 10:43:31	60.0	56.3	74.1	72.0	39.5	84.2	87.7	64.6	59.6	56.7	55.1	53.0	48.3
4	SLM	4	28Jan 09 10:44:31	60.0	59.7	77.5	80.7	45.6	94.7	94.7	63.8	57.9	56.0	54.8	53.1	51.1
4	SLM	4	28Jan 09 10:45:31	60.0	61.4	79.2	75.6	39.3	87.0	89.6	71.6	66.8	61.4	57.5	52.7	44.1
4	SLM	4	28Jan 09 10:46:31	60.0	56.1	73.9	70.6	41.6	84.6	85.2	66.2	59.5	56.7	54.7	51.4	47.9
4	SLM	4	28Jan 09 10:47:31	60.0	61.0	78.7	78.6	46.9	93.9	96.4	69.6	65.3	62.0	59.5	52.4	48.8
4	SLM	4	28Jan 09 10:48:31	60.0	55.1	72.9	68.5	41.0	84.7	85.2	64.7	59.2	56.3	53.8	49.4	43.8
4	SLM	4	28Jan 09 10:49:31	60.0	59.9	77.7	77.2	42.5	90.3	92.5	70.5	63.6	58.3	55.4	51.2	46.9
4	SLM	4	28Jan 09 10:50:31	60.0	58.0	75.8	71.2	44.4	88.1	93.7	68.2	61.3	58.4	56.6	53.6	49.1
4	SLM	4	28Jan 09 10:51:31	60.0	60.3	78.1	74.0	42.1	89.6	91.2	71.5	63.0	60.5	58.3	53.4	47.6
4	SLM	4	28Jan 09 10:52:31	60.0	62.3	80.1	80.4	44.1	100.8	99.7	73.7	62.3	60.1	58.8	55.2	50.2
4	SLM	4	28Jan 09 10:53:31	60.0	57.7	75.4	73.6	40.6	85.8	87.7	68.2	60.0	57.6	55.5	52.0	46.2
4	SLM	4	28Jan 09 10:54:31	60.0	65.9	83.6	84.3	42.4	98.6	100.3	76.7	65.4	57.7	55.6	52.3	47.2
4	SLM	4	28Jan 09 10:55:31	60.0	61.8	79.6	78.0	44.5	92.2	93.7	71.1	66.5	61.3	59.6	56.6	51.7
4	SLM	4	28Jan 09 10:56:31	60.0	62.2	80.0	75.9	43.8	89.1	87.7	72.3	67.6	62.9	59.4	54.9	48.7
4	SLM	4	28Jan 09 10:57:31	60.0	69.5	87.2	85.4	45.5	100.5	100.7	80.8	73.8	68.6	63.1	56.9	49.4
4	SLM	4	28Jan 09 10:58:31	60.0	63.3	81.1	76.2	45.0	90.2	90.4	72.4	68.5	65.6	62.9	57.1	51.5
4	SLM	4	28Jan 09 10:59:31	60.0	63.7	81.5	75.3	43.9	87.8	91.2	72.4	68.7	66.6	64.4	57.8	51.5
4	SLM	4	28Jan 09 11:00:31	60.0	64.7	82.5	79.4	40.8	94.8	94.7	73.4	70.4	67.3	63.9	57.8	45.4
4	SLM	4	28Jan 09 11:01:31	60.0	68.0	85.8	83.5	43.2	99.0	98.5	79.9	70.6	66.5	62.5	55.6	48.3
4	SLM	4	28Jan 09 11:02:31	60.0	64.0	81.8	78.3	41.7	95.4	96.4	74.7	68.9	63.9	61.4	56.9	49.5
4	SLM	4	28Jan 09 11:03:31	60.0	64.1	81.8	86.8	42.1	104.5	107.0	70.8	65.7	58.9	56.5	52.6	45.7
4	SLM	4	28Jan 09 11:04:31	60.0	62.8	80.6	76.3	43.7	91.7	94.7	72.9	67.5	64.3	61.6	56.4	49.0
4	SLM	4	28Jan 09 11:05:31	60.0	61.3	79.0	70.7	42.6	89.4	87.7	69.7	68.3	64.8	57.3	53.6	46.9
4	SLM	4	28Jan 09 11:06:31	60.0	63.1	80.9	74.3	40.9	90.1	89.6	71.6	68.8	66.7	63.2	54.9	46.4
4	SLM	4	28Jan 09 11:07:31	60.0	61.0	78.8	78.4	39.8	91.4	92.5	72.7	63.0	57.7	55.6	50.8	45.1
4	SLM	4	28Jan 09 11:08:31	60.0	62.0	79.8	79.6	42.8	95.4	94.7	72.4	65.3	61.2	58.1	53.4	46.5
4	SLM	4	28Jan 09 11:09:31	60.0	68.5	86.3	84.0	39.6	100.8	99.7	80.0	73.4	68.1	62.0	54.1	45.3
4	SLM	4	28Jan 09 11:10:31	60.0	69.2	87.0	85.0	43.8	100.8	100.7	81.2	71.2	68.3	65.3	57.1	48.4
4	SLM	4	28Jan 09 11:11:31	60.0	63.2	80.9	75.1	42.8	90.9	91.2	73.0	68.8	65.0	60.2	55.4	47.1
4	SLM	4	28Jan 09 11:12:31	60.0	61.8	79.6	74.6	41.7	88.8	89.6	72.2	67.1	62.9	58.4	52.2	45.1
4	SLM	4	28Jan 09 11:13:31	60.0	64.0	81.8	75.7	43.5	92.5	94.7	73.4	68.8	66.0	63.9	58.0	48.2
4	SLM	4	28Jan 09 11:14:31	60.0	65.0	82.8	78.7	45.4	96.0	94.7	75.3	69.5	64.5	62.4	59.6	51.8
4	SLM	4	28Jan 09 11:15:31	60.0	63.1	80.9	80.4	43.6	98.0	97.2	71.7	66.6	63.4	60.8	57.1	50.5
4	SLM	4	28Jan 09 11:16:31	60.0	62.7	80.5	75.5	41.1	90.0	87.7	71.7	67.9	64.8	62.3	57.2	49.0
4	SLM	4	28Jan 09 11:17:31	60.0	59.9	77.7	71.0	41.9	88.0	87.7	69.6	64.9	61.7	59.2	55.5	49.5
4	SLM	4	28Jan 09 11:18:31	60.0	60.8	78.6	71.7	43.5	89.9	87.7	67.8	64.8	63.3	62.0	58.5	51.5
4	SLM	4	28Jan 09 11:19:31	60.0	61.8	79.6	80.5	43.8	95.9	97.2	72.5	63.6	59.4	57.6	53.6	48.3
4	SLM	4	28Jan 09 11:20:31	60.0	63.1	80.8	80.1	46.1	94.9	103.9	71.6	67.3	64.4	61.8	58.2	53.0
4	SLM	4	28Jan 09 11:21:31	60.0	58.3	76.0	74.5	45.5	90.9	91.2	65.5	62.1	59.7	58.0	55.0	50.2
4	SLM	4	28Jan 09 11:22:31	60.0	59.7	77.5	74.1	41.1	91.0	91.2	69.2	65.2	60.6	57.6	53.4	46.8
4	SLM	4	28Jan 09 11:23:31	60.0	63.5	81.3	77.5	44.8	91.2	93.7	73.3	69.1	65.2	61.2	55.8	48.5
4	SLM	4	28Jan 09 11:24:31	60.0	63.2	81.0	73.4	44.7	87.5	91.2	71.5	68.7	66.2	63.7	57.3	51.2
4	SLM	4	28Jan 09 11:25:31	60.0	60.0	77.8	70.7	43.6	86.4	87.7	68.5	65.0	61.8	59.7	56.3	50.4
4	SLM	4	28Jan 09 11:26:31	60.0	65.5	83.3	79.4	43.5	97.6	97.2	75.0	70.8	67.9	64.9	58.1	49.1
4	SLM	4	28Jan 09 11:27:31	60.0	63.9	81.7	80.7	43.0	96.3	97.9	76.1	65.7	61.0	58.4	52.5	46.1
4	SLM	4	28Jan 09 11:28:31	60.0	61.8	79.6	75.3	42.5	88.8	89.6	72.2	66.0	62.9	60.7	55.5	47.5
4	SLM	4	28Jan 09 11:29:31	60.0	68.6	86.4	87.0	43.5	105.6	106.3	78.7	73.1	67.8	64.2	58.8	50.1
4	SLM	4	28Jan 09 11:30:31	60.0	70.2	87.9	85.7	41.4	103.7	106.5	80.9	75.6	69.9	65.2	55.0	45.9
4	SLM	4	28Jan 09 11:31:31	60.0	56.7	74.5	71.5	41.4	85.8	85.2	66.4	59.6	56.1	54.6	51.3	45.8
4	SLM	4	28Jan 09 11:32:31	60.0	64.3	82.1	76.0	41.3	90.8	91.2	74.1	70.6	66.1	61.5	54.9	45.7
4	SLM	4	28Jan 09 11:33:31	60.0	66.8	84.6	87.4	42.2	96.7	98.5	76.0	70.7	65.7	61.9	55.6	47.1
4	SLM	4	28Jan 09 11:34:31	60.0	65.9	83.6	78.4	41.8	95.3	107.0	75.8	71.3	67.5	64.7	58.4	47.7
4	SLM	4	28Jan 09 11:35:31	60.0	67.0	84.8	87.2	43.2	103.3	104.8	76.7	70.2	62.9	58.9	52.9	45.5
4	SLM	4	28Jan 09 11:36:31	60.0	64.8	82.6	77.4	44.8	91.1	93.7	74.6	70.2	66.5	64.2	58.2	47.9
4	SLM	4	28Jan 09 11:37:31	60.0	71.7	89.4	94.1	43.2	112.1	111.3	80.2	71.8	66.9	63.9	57.0	48.1
4	SLM	4	28Jan 09 11:38:31	60.0	63.9	81.6	80.4	43.7	94.8	95.6	74.9	67.2	62.5	59.7	54.8	47.9
4	SLM	4	28Jan 09 11:39:31	60.0	69.6	87.4	84.7	41.9	102.7	100.7	81.9	72.0	66.0	61.3	55.4	46.6
4	SLM	4	28Jan 09 11:40:31	60.0	64.9	82.6	76.8	43.6	95.7	95.6	74.9	70.4	66.3	63.1	57.0	46.2
4	SLM	4	28Jan 09 11:41:31	60.0	64.3	82.1	81.2	41.2	96.1	96.4	74.8	68.0	64.6	61.9	54.8	46.1
4	SLM	4	28Jan 09 11:42:31	60.0	64.1	81.9	77.3	39.9	92.3	92.5	73.0	70.7	65.9	60.2	54.3	45.3
4	SLM	4	28Jan 09 11:43:31	60.0	65.3	83.1	86.8	40.8	101.6	102.5	73.0	61.6	57.6	54.8	50.7	45.5
4	SLM	4	28Jan 09 11:44:31	60.0	63.3	81.1	76.8	39.6	91.7	92.5	74.0	69.5	63.7	59.4	51.4	43.2
4	SLM	4	28Jan 09 11:45:31	60.0	65.7	83.5	83.6	41.7	99.3	101.2	74.8	70.7	66.0	60.5	54.0	44.0
4	SLM	4	28Jan 09 11:46:31	60.0	62.5	80.3	84.3	43.1	101.3	101.6	71.4	60.9	55.4	52.9	49.6	46.3
4	SLM	4	28Jan 09 11:47:31	60.0	58.6	76.4	76.9	40.2	91.0	97.2	69.8	61.4	57.2	53.5	48.7	43.7
4	SLM	4	28Jan 09 11:48:31	60.0	60.1	77.9	74.2	40.0	87.3	87.7	69.1	66.0	62.3	58.2	51.0	44.5
4	SLM	4	28Jan 09 11:49:31	60.0	62.9	80.7	75.6	38.4	92.2	91.2	71.7	69.3	65.5	60.4	53.7	44.4
4	SLM	4	28Jan 09 11:50:31	60.0	61.8	79.5	75.2	39.8	92.5	93.7	72.4	66.6	63.1	60.0	52.7	43.9
4	SLM	4	28Jan 09 11:51:31	60.0	67.8	85.5	82.4	38.8	102.2	101.2	79.6	73.4	61.1	55.6	47.5	41.8
4	SLM	4	28Jan 09 11:52:31	60.0	65.7	83.5	85.1	39.1	98.6	100.7	77.3	67.2	62.7	58.6	51.1	43.4
4	SLM	4	28Jan 09 11:53:31	60.0	58.3	76.0	74.7	38.8	92.3	93.7	68.4	63.6	56.8	52.8	48.4	42.5
4	SLM	4	28Jan 09 11:54:31	60.0	64.6	82.4	79.2	41.0	98.0	97.2	75.8	68.2	65.1	62.5	54.8	46.5
4	SLM	4	28Jan 09 11:55:31	60.0	63.2	81.0	80.1	43.3	93.2	97.9	73.8	67.3	61.7	58.6	52.8	47.0
4	SLM	4	28Jan 09 11:56:31	60.0	55.8	73.5	70.5	44.8	84.8	87.7	65.9	59.5	55.9	53.9	50.5	46.9
4	SLM	4	28Jan 09 11:57:31	60.0	52.5	70.3	67.2	42.1	84.2	102.1	61.3	55.4	52.8	51.4	49.2	46.3
4	SLM	4	28Jan 09 11:58:31	60.0	49.9	67.7	62.8	42.8	78.3	91.2	55.9	53.2	51.8	50.6	47.8	44.0
4	SLM	4	28Jan 09 11:59:31	60.0	45.8	63.6	55.7	39.3	67.8	0.0	51.2	49.3	47.7	46.6	44.4	41.0
4	SLM	4	28Jan 09 12:00:31	60.0	43.7	61.5	50.7	39.1	63.2	0.0	47.6	45.9	45.3	44.7	42.8	41.0
4	SLM	4	28Jan 09 12:01:31	60.0	41.2	59.0	47.6	36.8	59.7	0.0	46.0	44.0	42.4	41.5	40.3	38.5
4	SLM	4	28Jan 09 12:02:31	60.0	41.8	59.5	45.2	38.0	58.7	0.0	44.4	43.7	43.3	42.8	41.5	39.0
4	SLM	4	28Jan 09 12:03:31	60.0	43.1	60.9	55.0	38.5	69.1	0.0	50.1	45.3	44.3	43.2	41.3	39.5
4	SLM	4	28Jan 09 12:04:31	60.0	41.6	59.4	45.2	38.3	60.5	0.0	44.4	43.6	42.9	42.3	41.3	39.6
4	SLM	4	28Jan 09 12:05:31	60.0	45.1	62.9	53.2	40.0	61.8	0.0	49.9	47.5	46.1	45.6	44.4	41.6
4	SLM	4	28Jan 09 12:06:31	60.0	44.1	61.9	52.0	39.5	66.0	0.0	49.9	47.4	46.0	44.7	42.3	40.7
4	SLM	4	28Jan 09 12:07:31	60.0	43.6	61.3	50.3	39.6	62.2	0.0	48.9	46.6	44.9	43.9	42.5	40.5
4	SLM	4	28Jan 09 12:08:31	60.0	48.5	66.3	58.0	40.7	69.5	0.0	54.1	51.9	50.9	49.6	46.8	43.1
4	SLM	4	28Jan 09 12:09:31	60.0	45.1	62.9	53.1	39.6	63.2	0.0	49.2	47.8	46.7	45.9	44.4	41.5
4	SLM	4	28Jan 09 12:10:31	60.0	50.2	68.0	62.1	40.0	74.0	0.0	57.8	54.5	52.7	50.6	46.6	42.5
4	SLM	4	28Jan 09 12:11:31	60.0	41.3	59.1	53.5	37.3	69.2	0.0	45.7	43.9	42.7	41.8	40.3	38.6
4	SLM	4	28Jan 09 12:12:31	60.0	43.8	61.6	51.8	37.5	63.6	0.0	49.6	47.0	45.7	44.7	42.7	39.1

4	SLM	4	28Jan 09 12:13:31	60.0	45.2	62.9	55.8	37.6	71.6	0.0	51.9	49.4	47.4	45.8	42.6	39.1
4	SLM	4	28Jan 09 12:14:31	60.0	44.6	62.4	52.2	38.7	64.5	0.0	49.7	47.8	46.3	45.3	43.7	41.0
4	SLM	4	28Jan 09 12:15:31	60.0	52.8	70.6	62.0	40.3	74.1	85.2	60.8	59.2	55.8	52.8	46.5	42.1
4	SLM	4	28Jan 09 12:16:31	60.0	46.5	64.3	54.8	37.6	68.5	0.0	53.1	50.8	49.2	47.4	44.3	39.6
4	SLM	4	28Jan 09 12:17:31	60.0	44.2	62.0	52.3	38.1	65.6	0.0	49.2	46.6	45.6	45.0	43.5	40.4
4	SLM	4	28Jan 09 12:18:31	60.0	51.8	69.6	75.7	38.2	95.6	104.2	55.2	49.7	48.0	47.0	44.9	41.2
4	SLM	4	28Jan 09 12:19:31	60.0	49.7	67.5	61.3	40.0	75.8	0.0	57.4	53.1	51.6	50.3	47.4	42.9
4	SLM	4	28Jan 09 12:20:31	60.0	45.6	63.4	56.6	38.0	73.2	0.0	52.8	49.4	47.2	45.7	43.6	40.4
4	SLM	4	28Jan 09 12:21:31	60.0	46.0	63.7	57.7	37.5	78.8	0.0	53.4	49.7	47.6	46.3	43.2	39.3
4	SLM	4	28Jan 09 12:22:31	60.0	44.4	62.2	54.6	39.2	80.6	0.0	50.1	47.6	46.0	44.8	42.9	40.5
4	SLM	4	28Jan 09 12:23:31	60.0	45.8	63.5	56.1	38.5	77.0	0.0	52.4	49.6	47.5	46.0	43.8	40.4
4	SLM	4	28Jan 09 12:24:31	60.0	44.2	61.9	57.7	38.2	78.1	0.0	50.1	47.1	45.3	44.3	42.7	40.5
4	SLM	4	28Jan 09 12:25:31	60.0	45.3	63.1	60.3	39.5	75.6	87.7	50.9	48.1	46.5	45.1	43.4	41.0
4	SLM	4	28Jan 09 12:26:31	60.0	47.9	65.7	57.7	38.1	74.3	0.0	55.0	52.3	50.1	48.1	45.3	40.5
4	SLM	4	28Jan 09 12:27:31	60.0	47.9	65.6	63.6	38.1	79.0	0.0	57.8	50.8	48.4	46.7	43.4	40.2
4	SLM	4	28Jan 09 12:28:31	60.0	48.8	66.6	57.1	40.8	67.8	0.0	55.7	53.1	50.7	49.6	46.6	42.7
4	SLM	4	28Jan 09 12:29:31	60.0	48.1	65.9	59.5	39.2	75.6	0.0	54.2	51.6	49.8	48.7	46.8	41.8
4	SLM	4	28Jan 09 12:30:31	60.0	50.2	68.0	59.8	42.5	72.2	85.2	56.7	53.9	51.9	50.6	48.3	44.6
4	SLM	4	28Jan 09 12:31:31	60.0	57.8	75.5	69.8	40.8	81.3	91.2	68.0	62.8	61.1	58.6	48.7	43.1
4	SLM	4	28Jan 09 12:32:31	60.0	45.5	63.2	54.4	40.0	67.1	87.7	51.1	48.6	47.2	46.1	44.0	41.6
4	SLM	4	28Jan 09 12:33:31	60.0	49.5	67.3	59.9	42.8	75.6	0.0	56.2	53.6	51.0	49.6	47.6	44.6
4	SLM	4	28Jan 09 12:34:31	60.0	56.5	74.3	78.4	41.1	94.7	97.2	63.2	56.2	52.0	49.3	45.6	42.4
4	SLM	4	28Jan 09 12:35:31	60.0	51.0	68.8	62.6	39.7	79.5	85.2	58.7	55.1	53.1	51.5	47.9	42.1
4	SLM	4	28Jan 09 12:36:31	60.0	60.9	78.7	66.1	40.5	84.6	87.7	63.7	62.9	62.5	62.2	61.4	44.8
4	SLM	4	28Jan 09 12:37:31	60.0	62.7	80.5	69.4	59.8	81.3	85.2	66.0	64.6	63.7	63.1	62.3	60.9
4	SLM	4	28Jan 09 12:38:31	60.0	62.3	80.0	67.2	60.2	80.1	85.2	65.9	64.5	63.4	62.7	61.6	60.3
4	SLM	4	28Jan 09 12:39:31	60.0	61.2	79.0	68.7	59.3	85.7	85.2	64.9	62.0	61.7	61.5	60.8	60.0
4	SLM	4	28Jan 09 12:40:31	60.0	61.2	78.9	69.3	58.9	86.5	87.7	66.5	61.9	61.5	61.1	60.6	59.5
4	SLM	4	28Jan 09 12:41:31	60.0	60.9	78.6	68.1	58.9	80.1	85.2	62.0	61.8	61.6	61.4	60.8	59.6
4	SLM	4	28Jan 09 12:42:31	60.0	61.1	78.9	62.3	59.9	77.6	85.2	62.0	61.9	61.7	61.5	61.1	60.2
4	SLM	4	28Jan 09 12:43:31	60.0	53.7	71.5	62.3	40.1	80.7	102.8	61.8	61.3	54.0	48.0	45.8	43.0
4	SLM	4	28Jan 09 12:44:31	60.0	44.9	62.7	53.7	39.8	65.1	0.0	51.2	48.0	46.4	45.4	43.3	41.2
4	SLM	4	28Jan 09 12:45:31	60.0	44.7	62.5	54.8	40.3	69.2	0.0	51.2	48.1	45.9	44.6	42.9	41.4
4	SLM	4	28Jan 09 12:46:31	60.0	58.7	76.5	66.5	40.3	78.2	85.2	64.7	63.6	62.9	62.4	48.9	44.1
4	SLM	4	28Jan 09 12:47:31	60.0	62.1	79.9	67.3	60.3	78.3	0.0	64.6	63.4	62.8	62.6	61.9	61.0
4	SLM	4	28Jan 09 12:48:31	60.0	62.2	80.0	72.2	59.7	89.6	91.2	67.1	63.8	62.5	61.9	61.4	60.3
4	SLM	4	28Jan 09 12:49:31	60.0	61.3	79.1	70.1	42.3	85.1	89.6	65.9	63.7	62.5	61.9	61.1	48.7
4	SLM	4	28Jan 09 12:50:31	60.0	55.8	73.6	66.4	41.6	78.5	0.0	65.0	61.6	57.3	55.1	49.8	43.7
4	SLM	4	28Jan 09 12:51:31	60.0	54.1	71.8	70.1	39.7	85.5	85.2	62.9	59.0	55.8	52.8	48.2	42.1
4	SLM	4	28Jan 09 12:52:31	60.0	54.0	71.8	75.6	41.4	88.8	92.5	59.0	53.8	51.5	50.0	47.4	44.0
4	SLM	4	28Jan 09 12:53:31	60.0	58.2	75.9	71.4	42.4	84.8	89.6	67.6	63.3	59.7	56.9	51.2	45.6
4	SLM	4	28Jan 09 12:54:31	60.0	58.1	75.8	78.2	42.1	103.8	102.5	66.6	61.9	58.9	56.6	51.5	44.8
4	SLM	4	28Jan 09 12:55:31	60.0	58.8	76.6	76.6	41.9	98.3	97.2	68.5	62.2	58.1	55.5	51.7	45.7
4	SLM	4	28Jan 09 12:56:31	60.0	63.1	80.9	86.3	43.2	103.7	106.0	68.7	58.5	56.2	54.7	52.5	46.9
4	SLM	4	28Jan 09 12:57:31	60.0	53.7	71.5	65.6	40.8	80.8	85.2	62.5	58.1	55.6	53.9	49.9	43.7
4	SLM	4	28Jan 09 12:58:31	60.0	59.1	76.9	78.3	42.1	94.7	96.4	67.3	63.0	59.4	57.6	54.0	46.4
4	SLM	4	28Jan 09 12:59:31	60.0	64.0	81.8	82.7	45.9	97.3	98.5	73.3	67.9	64.4	60.9	56.2	50.4
4	SLM	4	28Jan 09 13:00:31	60.0	66.5	84.3	81.3	44.6	97.0	97.5	77.2	70.7	68.2	64.7	58.0	49.2
4	SLM	4	28Jan 09 13:01:31	60.0	63.2	80.9	80.6	47.6	93.2	97.2	72.7	66.2	63.0	60.2	55.5	50.4
4	SLM	4	28Jan 09 13:02:31	60.0	68.4	86.2	81.4	43.2	94.1	97.2	77.3	73.9	70.9	68.2	60.8	52.4
4	SLM	4	28Jan 09 13:03:31	60.0	64.0	81.8	78.3	41.8	92.0	93.7	74.4	69.1	65.6	61.7	55.4	46.0
4	SLM	4	28Jan 09 13:04:31	60.0	62.7	80.5	76.6	39.9	90.8	91.2	72.6	67.4	63.5	61.4	56.7	46.5
4	SLM	4	28Jan 09 13:05:31	60.0	65.0	82.7	77.3	42.9	92.8	93.7	75.3	70.4	66.0	62.5	56.5	47.7
4	SLM	4	28Jan 09 13:06:31	60.0	68.7	86.4	80.1	44.5	96.2	99.1	76.4	74.1	71.2	69.7	64.1	53.8
4	SLM	4	28Jan 09 13:07:31	60.0	62.2	80.0	78.3	43.6	94.3	95.6	71.5	66.3	62.9	60.5	55.6	49.1
4	SLM	4	28Jan 09 13:08:31	60.0	66.3	84.1	80.0	44.8	96.3	96.4	75.1	72.3	68.6	64.9	59.7	48.5
4	SLM	4	28Jan 09 13:09:31	60.0	67.6	85.4	78.6	47.7	94.2	94.7	75.6	73.4	70.1	65.7	63.0	58.4
4	SLM	4	28Jan 09 13:10:31	60.0	68.2	85.9	80.2	59.8	93.5	95.6	77.1	73.8	68.5	65.8	62.8	61.2
4	SLM	4	28Jan 09 13:11:31	60.0	62.4	80.2	77.5	40.5	92.6	93.7	72.7	66.5	61.6	60.3	56.2	46.3
4	SLM	4	28Jan 09 13:12:31	60.0	67.6	85.4	79.5	43.3	93.7	94.7	76.6	73.4	70.2	66.9	61.1	49.5
4	SLM	4	28Jan 09 13:13:31	60.0	67.3	85.1	79.0	42.7	93.1	93.7	76.7	73.2	70.3	66.0	58.4	48.5
4	SLM	4	28Jan 09 13:14:31	60.0	67.4	85.1	79.2	41.4	98.6	101.2	77.2	73.2	68.7	65.4	60.2	51.4
4	SLM	4	28Jan 09 13:15:31	60.0	67.3	85.1	78.2	55.3	93.1	92.5	76.3	73.3	68.8	65.5	62.0	57.0
4	SLM	4	28Jan 09 13:16:31	60.0	66.2	84.0	78.8	56.2	93.6	93.7	75.6	71.2	68.4	65.2	59.9	57.1
4	SLM	4	28Jan 09 13:17:31	60.0	65.0	82.8	76.7	55.5	92.2	92.5	73.1	69.9	67.6	65.2	60.1	56.7
4	SLM	4	28Jan 09 13:18:31	60.0	67.7	85.4	79.5	56.0	96.1	97.9	77.6	72.6	69.5	66.2	61.8	57.5
4	SLM	4	28Jan 09 13:19:31	60.0	67.9	85.7	78.7	55.2	100.3	101.2	76.4	73.7	70.1	67.4	61.9	57.8
4	SLM	4	28Jan 09 13:20:31	60.0	65.0	82.8	83.1	48.7	95.2	99.1	74.7	66.2	63.5	62.0	59.7	56.5
4	SLM	4	28Jan 09 13:21:31	60.0	68.5	86.3	81.3	41.8	99.5	100.7	78.4	74.0	69.7	67.0	61.9	49.0
4	SLM	4	28Jan 09 13:22:31	60.0	62.9	80.6	77.5	41.6	91.8	92.5	73.2	68.0	63.3	59.5	54.3	46.1
4	SLM	4	28Jan 09 13:23:31	60.0	61.6	79.4	75.5	42.0	89.3	97.2	72.2	65.4	61.9	60.3	54.0	46.6
4	SLM	4	28Jan 09 13:24:31	60.0	58.7	76.4	77.1	42.9	91.3	94.7	68.4	61.0	58.3	56.3	52.0	46.6
4	SLM	4	28Jan 09 13:25:31	60.0	68.2	86.0	82.5	42.0	98.7	104.2	78.9	74.0	68.1	64.4	56.4	47.9
4	SLM	4	28Jan 09 13:26:31	60.0	69.7	87.5	84.5	41.6	102.5	105.1	80.3	75.9	70.6	62.3	54.0	46.0
4	SLM	4	28Jan 09 13:27:31	60.0	62.5	80.2	78.3	42.1	104.1	104.5	72.9	66.8	63.1	58.7	53.0	45.9
4	SLM	4	28Jan 09 13:28:31	60.0	65.0	82.8	82.2	42.0	95.0	99.1	74.7	66.9	62.5	59.2	52.1	45.1
4	SLM	4	28Jan 09 13:29:31	60.0	61.3	79.1	75.7	42.2	93.5	94.7	71.8	65.6	61.8	59.3	53.9	46.4
4	SLM	4	28Jan 09 13:30:31	60.0	69.5	87.3	91.0	41.1	111.2	111.1	77.9	70.9	65.4	62.1	55.9	47.2
4	SLM	4	28Jan 09 13:31:31	60.0	68.4	86.2	85.6	42.2	102.8	101.6	79.2	72.4	68.1	65.1	59.3	48.5
4	SLM	4	28Jan 09 13:32:31	60.0	64.9	82.7	80.6	43.8	95.5	95.6	74.2	70.0	66.2	62.2	57.8	47.9
4	SLM	4	28Jan 09 13:33:31	60.0	62.8	80.5	74.7	41.0	90.3	91.2	72.0	67.7	63.2	60.9	58.6	48.9
4	SLM	4	28Jan 09 13:34:31	60.0	63.0	80.8	74.8	41.1	91.2	92.5	72.5	68.2	64.0	62.4	57.6	47.3
4	SLM	4	28Jan 09 13:35:31	60.0	62.2	80.0	78.1	40.7	93.8	94.2	72.9	66.5	61.7	59.0	53.2	46.1
4	SLM	4	28Jan 09 13:36:31	60.0	66.6	84.4	78.6	42.1	96.5	97.2	76.4	72.6	68.9	64.4	56.8	47.6
4	SLM	4	28Jan 09 13:37:31	60.0	64.9	82.6	77.8	40.7	92.7	96.4	73.9	70.4	66.4	62.5	58.3	46.5
4	SLM	4	28Jan 09 13:38:31	60.0	64.4	82.2	83.8	41.2	101.2	101.2	75.3	65.8	60.9	57.5	52.1	45.2
4	SLM	4	28Jan 09 13:39:31	60.0	67.9	85.6	82.2	42.0	99.3	99.1	77.7	72.4	69.1	66.6	61.5	49.0
4	SLM	4	28Jan 09 13:40:31	60.0	65.7	83.5	83.1	43.0	97.6	98.5	75.5	70.0	65.4	61.3	55.6	46.5
4	SLM	4	28Jan 09 13:41:31	60.0	70.9	88.7	86.6	41.2	102.8	103.2	82.5	74.2	69.2	64.2	58.1	45.5
4	SLM	4	28Jan 09 13:42:31	60.0	64.4	82.2	75.7	40.8	91.5	89.6	73.8	71.1	66.0	61.7	56.0	46.3
4	SLM	4	28Jan 09 13:43:31	60.0	65.3	83.0	80.5	42.8	94.9	95.6	75.3	70.1	65.9	62.9	58.5	47.5
4	SLM	4	28Jan 09 13:44:31	60.0	64.6	82.3	79.2	40.7	94.5	96.4	73.9	70.5	66.3	61.7	56.8	47.1
4	SLM	4	28Jan 09 13:45:31	60.0	65.0	82.7	78.1	41.5	92.3	93.7	73.5	70.1	67.7	64.6	58.1	48.7
4	SLM	4	28Jan 09 13:46:31	60.0	66.2	84.0	79.7	40.2	95.3	97.5	76.5	72.1	67.0	62.1	55.9	47.5
4	SLM	4	28Jan 09 13:47:31	60.0	72.2	90.0	84.2	43.7	101.7	102.3	82.5	78.5	73.2	69.1	60.5	49.0

4	SLM	4	28Jan 09 13:48:31	60.0	64.6	82.4	78.3	44.7	97.5	95.6	73.7	70.6	66.4	63.0	58.4	50.4
4	SLM	4	28Jan 09 13:49:31	60.0	68.4	86.1	83.5	43.0	99.2	103.9	77.9	73.1	70.4	66.6	60.4	50.1
4	SLM	4	28Jan 09 13:50:31	60.0	64.9	82.6	75.2	43.1	93.1	92.5	73.2	71.4	67.0	63.9	59.2	51.6
4	SLM	4	28Jan 09 13:51:31	60.0	66.4	84.2	82.7	44.6	101.8	101.6	76.8	70.8	64.8	61.2	54.5	47.0
4	SLM	4	28Jan 09 13:52:31	60.0	61.7	79.5	76.7	43.6	92.5	93.7	72.2	66.3	61.0	58.9	55.8	47.4
4	SLM	4	28Jan 09 13:53:31	60.0	63.6	81.4	82.0	42.1	98.1	98.5	72.8	68.6	64.6	61.0	55.7	45.8
4	SLM	4	28Jan 09 13:54:31	60.0	62.6	80.4	75.6	42.0	94.2	96.4	72.1	68.3	63.4	60.4	55.4	46.4
4	SLM	4	28Jan 09 13:55:31	60.0	68.0	85.8	83.8	43.4	99.8	104.8	78.5	72.2	67.8	64.1	58.2	48.4
4	SLM	4	28Jan 09 13:56:31	60.0	71.6	89.3	89.2	42.1	106.7	107.7	83.5	71.8	65.3	61.5	55.9	46.3
4	SLM	4	28Jan 09 13:57:31	60.0	71.5	89.3	87.1	43.2	104.2	107.7	80.9	76.8	73.3	69.3	62.7	49.8
4	SLM	4	28Jan 09 13:58:31	60.0	62.8	80.6	76.1	41.1	98.6	97.9	74.0	67.1	62.7	59.5	54.6	46.3
4	SLM	4	28Jan 09 13:59:31	60.0	64.6	82.3	76.6	41.5	91.3	99.1	73.8	70.5	66.2	63.5	58.4	46.9
4	SLM	4	28Jan 09 14:00:31	60.0	64.6	82.4	79.0	44.6	93.3	101.6	74.3	69.0	65.3	63.2	58.7	49.7
4	SLM	4	28Jan 09 14:01:31	60.0	61.4	79.2	77.3	43.6	91.8	95.6	71.5	66.3	61.3	58.3	53.8	46.9
4	SLM	4	28Jan 09 14:02:31	60.0	58.4	76.2	75.8	43.1	92.3	93.7	66.0	61.7	58.7	56.5	52.3	46.4
4	SLM	4	28Jan 09 14:03:31	60.0	59.1	76.9	73.1	42.2	91.0	91.2	69.9	63.8	58.2	55.5	50.2	44.4
4	SLM	4	28Jan 09 14:04:31	60.0	60.6	78.4	74.8	42.1	90.6	91.2	71.2	66.0	59.9	55.7	48.9	44.5
4	SLM	4	28Jan 09 14:05:31	60.0	59.3	77.1	75.8	46.7	90.2	91.2	69.5	61.4	58.4	56.6	52.9	49.2
4	SLM	4	28Jan 09 14:06:31	60.0	62.2	79.9	76.7	44.1	95.0	94.7	72.0	66.8	62.9	59.3	55.2	49.2
4	SLM	4	28Jan 09 14:07:31	60.0	63.2	81.0	82.3	40.4	97.5	97.9	73.0	65.6	61.8	59.6	54.6	44.2
4	SLM	4	28Jan 09 14:08:31	60.0	59.2	77.0	74.6	40.5	90.0	87.7	67.8	63.6	60.7	58.8	54.7	45.3
4	SLM	4	28Jan 09 14:09:31	60.0	65.2	83.0	82.3	40.7	99.2	96.4	75.5	70.7	64.4	58.9	52.6	44.3
4	SLM	4	28Jan 09 14:10:31	60.0	64.0	81.7	78.3	42.7	96.1	96.4	74.1	68.6	64.2	61.3	56.4	46.2
4	SLM	4	28Jan 09 14:11:31	60.0	60.3	78.1	74.4	44.1	88.6	89.6	70.2	65.7	60.7	57.0	52.5	46.5
4	SLM	4	28Jan 09 14:12:31	60.0	66.3	84.1	75.9	41.4	89.8	92.5	75.2	73.3	68.7	64.3	57.9	46.5
4	SLM	4	28Jan 09 14:13:31	60.0	61.1	78.9	75.9	42.9	88.8	87.7	71.5	65.7	60.5	58.2	52.3	46.4
4	SLM	4	28Jan 09 14:14:31	60.0	59.5	77.2	74.2	40.1	88.5	87.7	70.5	62.6	59.5	57.6	52.7	45.2
4	SLM	4	28Jan 09 14:15:31	60.0	64.8	82.6	78.3	42.0	94.0	95.2	75.4	69.6	65.8	62.6	54.8	46.5
4	SLM	4	28Jan 09 14:16:31	60.0	65.6	83.4	77.3	41.9	92.5	95.6	75.2	72.2	67.3	62.7	58.3	47.0
4	SLM	4	28Jan 09 14:17:31	60.0	60.2	77.9	74.6	40.3	89.5	91.2	70.4	64.7	61.4	58.5	51.8	44.5
4	SLM	4	28Jan 09 14:18:31	60.0	60.9	78.7	72.9	37.6	90.1	92.5	71.1	65.5	62.1	59.6	53.5	43.6
4	SLM	4	28Jan 09 14:19:31	60.0	67.2	85.0	86.6	40.8	101.7	101.6	77.2	68.3	62.3	59.3	54.1	49.0
4	SLM	4	28Jan 09 14:20:31	60.0	64.1	81.8	76.6	42.3	94.6	94.7	74.8	68.5	63.4	61.0	58.0	47.9
4	SLM	4	28Jan 09 14:21:31	60.0	60.6	78.4	75.4	43.0	92.1	93.7	71.3	64.9	60.3	56.8	52.3	47.6
4	SLM	4	28Jan 09 14:22:31	60.0	61.3	79.1	74.9	39.2	88.0	87.7	71.9	64.9	61.6	59.6	53.0	43.4
4	SLM	4	28Jan 09 14:23:31	60.0	67.8	85.6	83.0	41.3	102.1	103.9	76.9	72.9	69.8	66.8	61.3	48.2
4	SLM	4	28Jan 09 14:24:31	60.0	66.8	84.6	79.7	41.2	94.2	96.4	76.9	73.4	67.4	62.3	55.9	46.6
4	SLM	4	28Jan 09 14:25:31	60.0	63.1	80.9	74.7	42.4	90.2	89.6	72.1	69.2	65.6	61.6	56.4	46.8
4	SLM	4	28Jan 09 14:26:31	60.0	64.2	82.0	77.3	40.4	92.0	92.5	73.9	70.1	66.5	61.1	54.1	44.0
4	SLM	4	28Jan 09 14:27:31	60.0	64.4	82.2	78.9	40.6	94.2	93.7	74.4	70.3	65.1	61.7	53.8	44.5
4	SLM	4	28Jan 09 14:28:31	60.0	64.1	81.9	79.9	40.8	97.0	99.7	72.5	69.7	66.2	62.3	55.2	46.6
4	SLM	4	28Jan 09 14:29:31	60.0	67.1	84.9	80.7	43.7	95.8	96.4	77.5	71.7	68.5	65.7	57.9	49.8
4	SLM	4	28Jan 09 14:30:31	60.0	64.7	82.5	80.4	40.2	95.1	94.7	74.9	70.9	64.4	59.3	53.3	44.2
4	SLM	4	28Jan 09 14:31:31	60.0	63.2	80.9	74.6	44.6	90.6	89.6	72.7	68.8	64.7	61.6	55.6	48.8
4	SLM	4	28Jan 09 14:32:31	60.0	59.0	76.7	72.9	39.7	85.8	89.6	68.6	64.4	60.3	57.8	51.6	45.1
4	SLM	4	28Jan 09 14:33:31	60.0	63.7	81.5	78.2	39.2	95.1	98.5	72.5	69.1	66.3	63.6	56.4	43.9
4	SLM	4	28Jan 09 14:34:31	60.0	65.7	83.4	79.8	38.6	96.5	96.4	74.2	71.4	68.5	65.3	57.7	43.7
4	SLM	4	28Jan 09 14:35:31	60.0	62.9	80.7	78.6	42.1	94.7	94.7	73.0	69.2	62.7	59.3	53.3	46.1
4	SLM	4	28Jan 09 14:36:31	60.0	60.0	77.8	74.3	40.1	90.8	89.6	69.9	65.2	60.6	57.6	52.2	43.9
4	SLM	4	28Jan 09 14:37:31	60.0	64.3	82.1	77.1	40.3	91.8	91.2	72.9	70.3	67.6	63.5	55.3	46.9
4	SLM	4	28Jan 09 14:38:31	60.0	63.4	81.2	74.6	41.4	87.2	89.6	72.4	70.3	64.9	60.5	56.3	45.2
4	SLM	4	28Jan 09 14:39:31	60.0	61.5	79.3	73.0	42.4	88.5	87.7	70.4	66.9	63.1	61.1	56.2	46.3
4	SLM	4	28Jan 09 14:40:31	60.0	63.3	81.1	80.9	43.6	95.5	96.4	71.1	68.0	64.2	61.8	55.6	48.7
4	SLM	4	28Jan 09 14:41:31	60.0	63.8	81.5	76.1	47.4	89.1	91.2	73.0	68.9	66.4	63.0	56.1	49.6
4	SLM	4	28Jan 09 14:42:31	60.0	62.4	80.2	73.4	46.8	85.5	87.7	71.4	68.5	65.4	60.6	55.9	48.8
4	SLM	4	28Jan 09 14:43:31	60.0	60.3	78.1	72.4	47.1	88.8	91.2	69.8	67.0	61.5	57.6	52.1	48.8
4	SLM	4	28Jan 09 14:44:31	60.0	67.3	85.1	79.4	46.8	96.7	97.2	76.7	73.3	69.5	67.1	55.9	48.9
4	SLM	4	28Jan 09 14:45:31	60.0	61.1	78.9	75.2	47.2	89.2	91.2	71.5	66.8	59.6	57.2	51.9	48.1
4	SLM	4	28Jan 09 14:46:31	60.0	60.3	78.1	73.6	48.6	90.8	91.2	70.0	65.8	61.5	57.1	53.0	50.1
4	SLM	4	28Jan 09 14:47:31	60.0	63.1	80.9	80.6	47.1	92.7	97.9	74.0	67.1	59.9	55.9	51.1	48.2
4	SLM	4	28Jan 09 14:48:31	60.0	59.5	77.3	72.7	47.2	87.7	89.6	69.9	64.5	59.7	56.9	51.0	48.2
4	SLM	4	28Jan 09 14:49:31	60.0	59.2	77.0	75.4	47.1	90.1	94.7	69.9	63.5	58.8	54.8	50.6	48.2
4	SLM	4	28Jan 09 14:50:31	60.0	60.6	78.4	74.1	47.4	89.3	89.6	70.8	66.6	61.4	56.2	50.9	48.8
4	SLM	4	28Jan 09 14:51:31	60.0	63.1	80.8	73.4	47.8	88.4	87.7	72.2	68.7	66.5	64.3	52.1	48.7
4	SLM	4	28Jan 09 14:52:31	60.0	63.6	81.4	77.3	47.4	94.1	93.7	70.8	68.3	66.5	65.1	57.6	48.6
4	SLM	4	28Jan 09 14:53:31	60.0	63.5	81.2	78.3	47.6	96.8	97.9	72.3	68.9	65.4	62.4	55.6	49.2
4	SLM	4	28Jan 09 14:54:31	60.0	60.5	78.3	77.6	47.4	95.0	93.7	71.2	65.2	59.5	56.8	50.9	48.4
4	SLM	4	28Jan 09 14:55:31	60.0	61.4	79.2	75.2	46.6	89.8	90.4	72.2	66.7	61.7	57.6	51.6	47.9
4	SLM	4	28Jan 09 14:56:31	60.0	61.3	79.1	73.1	48.0	87.1	89.6	69.9	67.2	63.5	60.5	55.1	49.5
4	SLM	4	28Jan 09 14:57:31	60.0	62.9	80.7	76.6	46.9	92.0	93.7	73.2	68.7	61.3	58.2	54.1	49.7
4	SLM	4	28Jan 09 14:58:31	60.0	60.6	78.4	72.9	47.9	88.6	89.6	70.8	66.8	61.5	57.3	52.0	49.2
4	SLM	4	28Jan 09 14:59:31	60.0	61.6	79.4	74.6	47.6	91.6	92.5	71.9	67.3	62.3	59.0	52.2	49.1
4	SLM	4	28Jan 09 15:00:31	60.0	64.3	82.1	75.6	43.3	92.3	93.7	73.2	70.1	67.4	64.3	57.1	47.8
4	SLM	4	28Jan 09 15:01:31	60.0	69.2	87.0	83.7	40.3	98.3	104.5	79.5	73.7	70.5	67.6	60.2	45.4
4	SLM	4	28Jan 09 15:02:31	60.0	56.8	74.6	73.1	41.1	92.1	91.2	67.7	59.4	56.1	53.8	49.7	44.3
4	SLM	4	28Jan 09 15:03:31	60.0	63.6	81.4	75.1	41.8	91.3	94.7	73.2	68.8	66.2	63.4	56.8	46.0
4	SLM	4	28Jan 09 15:04:31	60.0	63.7	81.5	75.1	40.3	94.2	94.7	72.5	69.7	67.1	63.2	56.7	43.9
4	SLM	4	28Jan 09 15:05:31	60.0	65.4	83.2	77.3	40.4	96.2	95.6	75.7	71.8	66.8	61.7	53.4	43.8
4	SLM	4	28Jan 09 15:06:31	60.0	64.3	82.1	75.1	43.2	93.0	94.7	74.1	72.2	63.5	58.6	54.3	46.4
4	SLM	4	28Jan 09 15:07:31	60.0	63.0	80.8	74.6	40.6	92.7	95.6	72.4	69.3	65.1	61.2	56.4	44.2
4	SLM	4	28Jan 09 15:08:31	60.0	63.3	81.1	79.7	43.5	96.5	97.2	72.1	68.3	65.2	62.1	56.7	46.6
4	SLM	4	28Jan 09 15:09:31	60.0	66.0	83.8	84.2	39.7	101.7	101.2	78.6	64.9	60.0	57.1	53.1	45.4
4	SLM	4	28Jan 09 15:10:31	60.0	62.8	80.6	78.4	41.2	93.1	94.7	73.4	68.7	62.6	55.9	48.2	43.2
4	SLM	4	28Jan 09 15:11:31	60.0	62.4	80.2	74.3	42.2	89.1	92.5	71.5	69.3	64.9	59.6	53.8	46.0
4	SLM	4	28Jan 09 15:12:31	60.0	61.1	78.9	73.8	39.4	90.1	91.2	72.2	66.6	58.1	56.3	51.7	43.2
4	SLM	4	28Jan 09 15:13:31	60.0	55.7	73.5	71.6	41.5	87.0	85.2	65.9	59.3	55.5	52.3	48.9	45.4
4	SLM	4	28Jan 09 15:14:31	60.0	60.2	78.0	75.8	43.6	93.0	93.7	70.7	65.1	60.5	56.3	51.0	46.7
4	SLM	4	28Jan 09 15:15:31	60.0	66.8	84.5	83.6	44.1	100.6	104.2	77.4	70.1	66.9	61.7	54.4	47.0
4	SLM	4	28Jan 09 15:16:31	60.0	58.3	76.1	71.9	42.4	88.3	87.7	68.7	63.5	58.9	55.2	49.5	45.1
4	SLM	4	28Jan 09 15:17:31	60.0	56.2	74.0	68.6	42.2	83.2	87.7	66.7	61.1	57.0	53.8	48.8	45.1
4	SLM	4	28Jan 09 15:18:31	60.0	60.8	78.6	79.9	42.4	93.1	94.7	72.2	60.1	54.4	51.4	48.1	44.5
4	SLM	4	28Jan 09 15:19:31	60.0	59.3	77.1	73.2	42.9	95.8	93.7	68.3	63.8	61.2	58.8	54.5	46.5
4	SLM	4	28Jan 09 15:20:31	60.0	61.8	79.6	83.8	41.2	98.3	99.1	67.7	59.0	54.7	53.1	50.0	45.7
4	SLM	4	28Jan 09 15:21:31	60.0	59.4	77.2	78.6	42.1	91.0	99.7	68.7	60.3	57.4	55.6	52.0	47.3
4	SLM	4	28Jan 09 15:22:31	60.0	52.5	70.2	65.8	41.7	84.4	85.2	59.8	56.3	54.2	52.6	49.8	45.5

4 SLM 4	28Jan 09 15:23:31	60.0	50.4	68.2	65.8	41.2	84.8	91.2	58.7	52.8	51.0	49.6	47.7	44.8
4 SLM 4	28Jan 09 15:24:31	60.0	48.7	66.5	62.4	40.4	85.1	87.7	55.0	51.6	49.9	48.9	46.9	43.5
4 SLM 4	28Jan 09 15:25:31	60.0	49.8	67.6	68.4	40.8	88.7	89.6	55.8	52.0	50.3	49.1	47.4	44.1
4 SLM 4	28Jan 09 15:26:31	43.0	57.2	73.5	71.9	40.5	97.8	97.2	66.5	63.1	58.4	54.9	50.2	44.9

C:\LARDAV\SLMUTIL\AER01_1.bin Interval Data

Site	Location	Date	Time	Leq	SEL	Lmax	Lmin	Peak	Uwpk	L(2)	L(8)	L(16)	L(25)	L(50)	L(90)
1	Meter1	30Jan 09	07:01:48	70.1	87.9	83.7	61.7	101.6	102.9	78.4	75.1	72.9	70.5	63.5	62.2
1	Meter1	30Jan 09	07:02:48	63.6	81.4	73.8	61.5	89.0	94.4	69.4	64.9	63.7	63.2	62.7	62.1
1	Meter1	30Jan 09	07:03:48	65.9	83.7	81.5	61.7	96.5	98.8	72.4	69.0	66.8	65.3	63.3	62.2
1	Meter1	30Jan 09	07:04:48	65.3	83.1	77.7	62.4	91.9	94.4	72.0	67.4	65.9	64.9	63.9	63.0
1	Meter1	30Jan 09	07:05:48	64.9	82.6	79.4	62.1	95.5	96.2	71.1	65.9	64.9	64.3	63.6	62.4
1	Meter1	30Jan 09	07:06:48	63.7	81.5	71.4	62.3	89.8	90.9	67.0	65.3	64.4	63.9	63.4	62.3
1	Meter1	30Jan 09	07:07:48	62.9	80.7	72.8	55.1	89.9	90.9	68.5	64.8	63.8	63.4	62.6	56.6
1	Meter1	30Jan 09	07:08:48	62.2	80.0	75.8	54.4	93.0	94.4	70.6	65.3	63.7	62.8	58.0	55.2
1	Meter1	30Jan 09	07:09:48	62.8	80.5	69.8	60.8	88.3	93.4	66.9	64.2	63.2	62.8	62.3	61.3
1	Meter1	30Jan 09	07:10:48	70.0	87.8	86.1	60.8	104.4	107.8	79.7	75.7	67.9	64.5	62.0	61.2
1	Meter1	30Jan 09	07:11:48	69.1	86.9	86.5	61.1	110.5	110.0	78.8	73.4	67.4	64.5	62.5	61.3
1	Meter1	30Jan 09	07:12:48	69.5	87.3	84.1	61.2	105.5	105.7	80.5	73.3	67.0	64.2	62.7	61.6
1	Meter1	30Jan 09	07:13:48	69.6	87.3	83.1	61.6	105.8	106.7	78.3	74.2	70.6	68.5	65.1	62.5
1	Meter1	30Jan 09	07:14:48	71.1	88.9	87.6	63.3	105.9	107.2	81.0	74.9	69.8	68.5	65.2	64.1
1	Meter1	30Jan 09	07:15:48	71.4	89.1	84.8	56.3	105.5	105.4	79.8	75.5	71.6	69.4	68.6	67.3
1	Meter1	30Jan 09	07:16:48	73.7	91.5	94.7	56.3	108.6	109.0	81.2	77.1	74.3	71.5	64.2	58.4
1	Meter1	30Jan 09	07:17:48	67.8	85.6	84.6	56.8	105.4	107.2	78.3	72.5	67.0	63.5	59.9	57.5
1	Meter1	30Jan 09	07:18:48	75.4	93.1	95.2	56.6	115.5	115.1	84.0	78.9	75.9	73.6	67.3	57.7
1	Meter1	30Jan 09	07:19:48	71.9	89.7	84.7	56.8	106.6	109.0	81.1	78.0	74.5	70.4	61.0	57.5
1	Meter1	30Jan 09	07:20:48	68.5	86.3	81.4	56.7	95.9	96.9	78.9	74.4	66.9	63.9	61.0	57.4
1	Meter1	30Jan 09	07:21:48	70.7	88.5	84.8	56.2	105.1	107.8	81.0	76.6	71.6	68.0	59.5	57.1
1	Meter1	30Jan 09	07:22:48	74.8	92.6	86.2	57.1	105.0	105.7	82.5	80.3	78.1	75.7	68.7	58.1
1	Meter1	30Jan 09	07:23:48	74.1	91.8	87.3	56.3	107.4	107.6	82.5	79.7	77.1	74.3	65.3	57.6
1	Meter1	30Jan 09	07:24:48	74.6	92.4	91.4	56.4	110.8	112.0	85.1	78.6	75.3	71.7	62.6	57.4
1	Meter1	30Jan 09	07:25:48	75.6	93.4	89.8	56.4	110.0	112.1	86.1	80.3	76.5	73.8	66.3	59.0
1	Meter1	30Jan 09	07:26:48	74.8	92.6	89.7	56.4	113.1	113.0	83.6	79.8	77.4	74.5	64.9	57.8
1	Meter1	30Jan 09	07:27:48	70.3	88.1	88.2	56.5	109.8	108.0	81.3	74.0	68.5	63.4	58.9	57.2
1	Meter1	30Jan 09	07:28:48	70.5	88.2	88.2	56.4	107.4	107.6	79.8	75.1	71.7	67.3	59.0	57.2
1	Meter1	30Jan 09	07:29:48	78.9	96.6	101.4	56.8	121.4	121.6	87.2	81.2	76.4	73.0	62.6	57.4
1	Meter1	30Jan 09	07:30:48	77.9	95.6	92.3	56.7	115.4	113.9	88.0	83.7	80.2	75.8	62.3	58.0
1	Meter1	30Jan 09	07:31:48	82.0	99.7	95.3	56.7	119.8	118.1	91.0	87.7	84.4	82.0	73.9	57.8
1	Meter1	30Jan 09	07:32:48	83.1	100.8	94.8	56.1	112.1	113.4	92.9	89.2	85.2	81.1	72.4	58.5
1	Meter1	30Jan 09	07:33:48	65.7	83.5	83.7	56.6	92.1	93.4	77.4	66.4	63.4	61.4	58.9	57.2
1	Meter1	30Jan 09	07:34:48	78.4	96.2	94.2	57.1	110.4	112.0	89.0	82.9	77.5	72.8	63.4	58.1
1	Meter1	30Jan 09	07:35:48	68.9	86.6	87.9	56.6	102.1	102.2	77.9	73.5	69.2	65.6	60.7	57.5
1	Meter1	30Jan 09	07:36:48	71.7	89.5	90.4	56.4	110.3	111.0	81.1	76.4	71.5	68.4	63.0	58.4
1	Meter1	30Jan 09	07:37:48	64.0	81.8	80.4	57.3	98.5	98.2	72.7	67.2	64.3	62.8	59.9	58.2
1	Meter1	30Jan 09	07:38:48	70.3	88.1	83.4	57.4	104.9	105.7	78.3	75.0	72.8	70.7	66.1	59.9
1	Meter1	30Jan 09	07:39:48	76.1	93.9	96.4	56.8	109.8	111.1	86.5	78.1	74.4	71.5	66.0	58.3
1	Meter1	30Jan 09	07:40:48	69.5	87.3	86.2	57.8	102.4	101.4	79.0	71.8	69.7	68.8	65.9	60.0
1	Meter1	30Jan 09	07:41:48	72.4	90.2	81.7	64.3	102.9	103.6	79.4	76.5	74.8	73.2	69.6	66.6
1	Meter1	30Jan 09	07:42:48	73.9	91.7	91.8	64.4	111.1	111.3	83.3	77.0	74.1	72.0	68.6	65.3
1	Meter1	30Jan 09	07:43:48	74.8	92.6	96.2	63.9	116.4	115.9	84.8	74.0	69.6	68.0	65.9	64.4
1	Meter1	30Jan 09	07:44:48	77.9	95.7	95.4	65.3	115.1	115.1	89.2	81.0	75.0	70.3	68.0	66.6
1	Meter1	30Jan 09	07:45:48	74.5	92.2	91.3	64.1	107.3	109.5	84.8	77.8	71.7	68.9	67.6	66.1
1	Meter1	30Jan 09	07:46:48	76.1	93.9	93.2	63.8	108.1	110.3	88.4	77.4	69.8	67.9	66.1	64.5
1	Meter1	30Jan 09	07:47:48	71.8	89.6	88.6	63.8	103.5	105.4	82.6	73.5	67.1	66.4	65.5	64.3
1	Meter1	30Jan 09	07:48:48	80.7	98.5	94.1	63.9	110.3	110.3	91.3	86.9	81.0	76.1	66.5	64.5
1	Meter1	30Jan 09	07:49:48	67.0	84.8	76.7	63.4	92.0	100.0	74.0	69.8	67.9	66.8	65.3	64.1
1	Meter1	30Jan 09	07:50:48	66.4	84.2	84.7	63.6	100.8	101.8	67.9	66.3	65.7	65.4	64.7	64.1
1	Meter1	30Jan 09	07:51:48	70.6	88.3	83.6	63.8	100.5	102.2	75.9	74.7	72.0	70.4	68.8	64.7
1	Meter1	30Jan 09	07:52:48	69.7	87.5	80.1	67.9	97.9	98.2	73.9	70.9	70.1	69.8	69.2	68.2
1	Meter1	30Jan 09	07:53:48	70.2	88.0	86.4	63.1	105.6	105.1	77.6	71.0	69.9	69.6	68.7	64.1
1	Meter1	30Jan 09	07:54:48	66.4	84.2	76.4	63.1	93.9	95.3	71.8	68.9	67.8	66.9	65.0	64.0
1	Meter1	30Jan 09	07:55:48	66.2	84.0	70.6	63.3	83.9	93.4	68.9	68.2	67.7	67.2	65.7	64.1
1	Meter1	30Jan 09	07:56:48	68.2	86.0	71.4	67.4	82.3	93.4	69.7	68.9	68.8	68.7	68.3	67.4
1	Meter1	30Jan 09	07:57:48	74.0	91.8	81.9	67.7	95.0	102.6	81.3	79.5	76.2	74.3	70.3	68.2
1	Meter1	30Jan 09	07:58:48	67.9	85.7	76.9	58.9	87.8	93.4	72.5	71.3	69.8	68.4	67.4	62.6
1	Meter1	30Jan 09	07:59:48	68.6	86.4	77.1	62.4	88.9	96.9	74.3	71.8	70.5	69.7	67.4	64.2
1	Meter1	30Jan 09	08:00:48	73.2	90.9	92.0	66.2	107.6	108.0	80.1	75.7	73.9	72.7	69.5	67.2
1	Meter1	30Jan 09	08:01:48	73.2	91.0	85.9	65.7	102.3	105.4	81.1	77.4	75.0	73.2	69.9	67.3
1	Meter1	30Jan 09	08:02:48	69.1	86.9	82.9	63.6	101.0	99.1	75.9	71.6	69.7	68.5	67.3	65.2
1	Meter1	30Jan 09	08:03:48	65.1	82.9	75.9	61.1	94.1	96.9	72.1	67.4	65.9	65.1	63.6	61.6
1	Meter1	30Jan 09	08:04:48	68.3	86.1	80.3	61.1	96.3	98.2	75.9	72.5	70.9	68.9	64.8	61.6
1	Meter1	30Jan 09	08:05:48	69.6	87.4	77.7	61.7	91.4	96.9	76.6	74.7	73.2	70.9	65.1	62.5
1	Meter1	30Jan 09	08:06:48	70.8	88.6	81.7	60.7	91.3	98.2	79.2	76.0	73.4	70.8	65.7	61.8
1	Meter1	30Jan 09	08:07:48	71.7	89.5	80.2	61.1	92.6	100.0	77.7	76.1	74.9	73.8	67.7	62.1
1	Meter1	30Jan 09	08:08:48	69.2	86.9	76.4	61.9	90.3	98.8	73.7	72.1	71.1	70.4	68.5	64.1
1	Meter1	30Jan 09	08:09:48	68.7	86.5	77.9	63.5	87.1	94.4	74.3	71.9	70.6	69.4	67.2	65.2
1	Meter1	30Jan 09	08:10:48	66.4	84.2	73.4	61.9	86.6	96.9	70.7	69.4	68.5	67.6	65.6	62.8
1	Meter1	30Jan 09	08:11:48	65.1	82.9	74.1	60.7	90.3	92.2	70.7	67.9	66.7	66.0	63.7	61.4
1	Meter1	30Jan 09	08:12:48	65.5	83.3	68.9	63.2	85.0	93.4	67.7	66.9	66.5	66.0	65.3	64.2
1	Meter1	30Jan 09	08:13:48	69.4	87.1	78.1	64.6	89.4	94.4	73.6	71.8	70.9	70.3	68.9	65.7
1	Meter1	30Jan 09	08:14:48	70.6	88.4	78.1	61.3	91.5	102.6	75.9	75.3	74.3	71.8	67.7	63.4
1	Meter1	30Jan 09	08:15:48	68.1	85.8	78.7	61.2	85.6	98.2	76.6	71.2	70.0	68.9	64.7	61.9
1	Meter1	30Jan 09	08:16:48	66.7	84.5	74.2	60.1	86.5	96.2	72.5	70.1	68.8	67.6	65.3	62.2
1	Meter1	30Jan 09	08:17:48	64.8	82.6	73.2	59.8	86.9	91.6	69.7	68.2	67.2	66.3	62.7	60.4
1	Meter1	30Jan 09	08:18:48	71.3	89.1	78.4	62.9	93.9	100.5	75.5	74.6	73.9	73.1	70.2	65.8
1	Meter1	30Jan 09	08:19:48	66.4	84.2	75.6	62.9	89.3	98.8	70.7	69.8	68.2	66.5	65.2	63.8
1	Meter1	30Jan 09	08:20:48	65.2	82.9	74.7	62.8	91.8	93.4	71.3	66.1	65.4	64.9	64.4	63.3
1	Meter1	30Jan 09	08:21:48	70.7	88.5	77.7	62.8	97.3	96.9	75.6	74.5	73.8	73.1	69.5	64.0
1	Meter1	30Jan 09	08:22:48	70.4	88.2	73.8	68.2	86.8	94.4	73.8	73.2	72.2	70.6	69.7	68.7
1	Meter1	30Jan 09	08:23:48	67.7	85.5	80.5	60.6	91.5	96.9	73.9	72.1	69.8	68.2	65.3	61.6
1	Meter1	30Jan 09	08:24:48	67.2	85.0	75.1	63.4	88.6	96.9	71.1	69.7	68.4	67.7	66.5	64.7
1	Meter1	30Jan 09	08:25:48	70.6	88.4	76.2	65.8	89.4	100.0	74.7	73.6	72.9	72.2	69.5	67.0
1	Meter1	30Jan 09	08:26:48	73.1	90.9	78.4	68.7	92.0	102.6	76.1	74.9	74.2	73.8	73.0	70.6
1	Meter1	30Jan 09	08:27:48	73.3	91.1	88.7	67.3	108.1	108.4	78.9	75.8	74.0	73.1	71.6	69.0
1	Meter1	30Jan 09	08:28:48	72.0	89.8	79.1	67.2	91.9	100.5	75.8	74.4	73.6	72.9	71.4	69.0
1	Meter1	30Jan 09	08:29:48	73.0	90.8	80.0	65.9	93.8	103.6	77.5	75.7	74.8	74.0	72.4	69.0
1	Meter1	30Jan 09	08:30:48	74.1	91.9	82.3	68.0	98.6	102.2	80.1	77.9	76.4	75.0	72.1	69.6

1 Meter1	30Jan 09 08:31:48	71.2	88.9	78.9	67.7	91.3	97.2	75.3	73.2	72.5	71.8	70.6	68.6
1 Meter1	30Jan 09 08:32:48	74.0	91.8	86.1	65.9	100.8	105.7	82.4	79.0	75.3	73.2	69.6	67.1
1 Meter1	30Jan 09 08:33:48	76.5	94.3	85.5	64.3	98.5	104.8	82.6	80.3	78.8	77.7	74.9	69.6
1 Meter1	30Jan 09 08:34:48	77.1	94.8	85.3	64.1	100.0	104.3	83.9	81.9	80.4	78.6	73.2	66.5
1 Meter1	30Jan 09 08:35:48	77.7	95.5	85.2	64.3	102.1	106.7	83.4	81.8	80.7	79.8	76.2	66.5
1 Meter1	30Jan 09 08:36:48	78.2	96.0	85.6	66.4	102.3	107.2	84.0	82.6	81.2	80.1	76.3	68.2
1 Meter1	30Jan 09 08:37:48	76.9	94.7	84.4	68.2	101.3	106.0	83.6	82.0	79.8	77.8	73.7	69.7
1 Meter1	30Jan 09 08:38:48	76.3	94.1	88.4	66.9	109.1	109.8	82.5	80.0	78.4	77.3	74.2	69.8
1 Meter1	30Jan 09 08:39:48	72.4	90.1	81.8	63.9	102.1	103.6	78.9	76.6	74.5	72.7	70.2	66.6
1 Meter1	30Jan 09 08:40:48	74.9	92.7	85.8	61.5	104.8	105.4	82.0	80.2	78.7	76.0	69.4	64.0
1 Meter1	30Jan 09 08:41:48	80.4	98.2	92.6	68.2	104.8	108.0	90.6	82.6	81.5	80.6	77.8	71.5
1 Meter1	30Jan 09 08:42:48	72.3	90.1	80.9	66.0	94.4	103.6	77.0	75.6	74.3	73.1	71.0	68.7
1 Meter1	30Jan 09 08:43:48	71.5	89.3	82.1	64.8	94.6	105.7	79.2	76.6	74.2	70.7	67.5	66.1
1 Meter1	30Jan 09 08:44:48	64.8	82.6	72.7	62.8	89.3	93.4	69.1	65.8	65.2	64.9	64.5	63.4
1 Meter1	30Jan 09 08:45:48	66.0	83.7	75.7	63.0	88.4	96.2	72.5	69.4	65.9	65.1	64.4	63.3
1 Meter1	30Jan 09 08:46:48	67.2	85.0	72.4	63.6	85.0	97.6	70.9	69.7	69.0	68.4	66.5	64.2
1 Meter1	30Jan 09 08:47:48	66.5	84.3	73.7	62.7	85.1	102.9	73.4	71.6	67.5	65.6	63.9	63.1
1 Meter1	30Jan 09 08:48:48	64.7	82.5	69.1	62.9	81.0	92.2	66.4	65.8	65.5	65.2	64.6	63.6
1 Meter1	30Jan 09 08:49:48	65.6	83.4	81.3	62.7	93.3	94.4	68.0	65.4	64.9	64.7	64.2	63.2
1 Meter1	30Jan 09 08:50:48	64.0	81.8	67.8	62.7	82.0	89.3	65.6	64.9	64.7	64.5	63.9	63.2
1 Meter1	30Jan 09 08:51:48	64.0	81.8	70.2	62.7	85.3	89.3	66.3	64.9	64.7	64.4	63.8	63.1
1 Meter1	30Jan 09 08:52:48	64.2	81.9	67.9	62.7	82.3	90.9	66.0	65.3	64.8	64.6	63.9	63.2
1 Meter1	30Jan 09 08:53:48	64.7	82.4	72.2	62.9	88.0	89.3	68.5	65.9	65.0	64.8	64.2	63.2
1 Meter1	30Jan 09 08:54:48	65.8	83.6	76.4	62.9	92.9	93.4	69.9	68.7	67.8	66.5	64.5	63.3
1 Meter1	30Jan 09 08:55:48	64.4	82.2	69.8	63.1	84.0	90.9	68.5	65.1	64.8	64.6	64.1	63.2
1 Meter1	30Jan 09 08:56:48	69.1	86.9	75.2	63.7	88.0	100.5	74.7	73.4	70.9	69.5	67.7	64.6
1 Meter1	30Jan 09 08:57:48	68.5	86.3	72.6	65.3	85.3	100.0	70.8	69.9	69.6	69.1	68.3	66.6
1 Meter1	30Jan 09 08:58:48	73.3	91.1	82.7	64.2	94.0	102.9	81.8	79.3	76.5	70.8	68.2	66.2
1 Meter1	30Jan 09 08:59:48	76.3	94.1	83.1	66.8	93.4	104.8	82.0	80.6	79.0	78.0	74.5	68.0
1 Meter1	30Jan 09 09:00:48	74.0	91.8	80.7	64.1	93.4	101.4	79.1	77.8	76.9	75.9	72.6	66.1
1 Meter1	30Jan 09 09:01:48	74.6	92.4	90.2	63.7	102.3	106.9	81.2	77.8	76.2	74.4	71.0	66.0
1 Meter1	30Jan 09 09:02:48	70.6	88.4	78.2	63.7	94.8	98.8	75.6	73.8	72.7	71.8	69.7	65.8
1 Meter1	30Jan 09 09:03:48	70.9	88.7	78.8	66.3	96.1	99.4	76.0	73.6	72.5	71.7	70.0	67.3
1 Meter1	30Jan 09 09:04:48	69.4	87.2	77.4	64.9	91.8	100.0	74.6	72.2	71.0	70.2	68.4	65.8
1 Meter1	30Jan 09 09:05:48	69.7	87.5	77.6	64.8	93.5	100.5	75.9	73.6	71.6	70.3	67.8	65.7
1 Meter1	30Jan 09 09:06:48	69.7	87.5	77.7	64.8	90.0	97.6	75.5	73.1	71.8	70.8	67.9	65.6
1 Meter1	30Jan 09 09:07:48	71.8	89.5	79.6	65.1	94.4	99.4	76.9	75.4	74.1	72.9	70.6	66.7
1 Meter1	30Jan 09 09:08:48	76.3	94.1	84.6	65.2	94.1	103.3	82.7	79.7	77.7	76.8	75.3	69.8
1 Meter1	30Jan 09 09:09:48	81.1	98.9	89.7	74.1	104.6	107.2	88.3	86.5	82.9	81.4	77.6	74.8
1 Meter1	30Jan 09 09:10:48	78.7	96.5	84.2	74.2	96.1	102.9	82.9	81.4	80.6	79.9	78.2	75.1
1 Meter1	30Jan 09 09:11:48	79.2	96.9	84.6	74.1	98.8	105.1	84.0	83.0	81.3	80.0	77.9	75.0
1 Meter1	30Jan 09 09:12:48	78.2	96.0	84.6	74.2	99.5	106.0	83.3	81.5	80.5	79.1	76.6	74.8
1 Meter1	30Jan 09 09:13:48	73.0	90.8	81.7	64.3	100.6	100.5	79.1	77.5	76.5	74.2	70.5	65.5
1 Meter1	30Jan 09 09:14:48	71.7	89.5	80.6	65.2	96.1	100.9	78.7	76.7	74.2	71.7	68.5	66.3
1 Meter1	30Jan 09 09:15:48	84.7	102.5	98.7	63.8	109.1	114.7	96.2	88.4	82.6	79.0	74.8	66.4
1 Meter1	30Jan 09 09:16:48	74.4	92.2	85.7	64.8	104.0	103.9	82.0	79.9	77.1	74.1	69.5	66.1
1 Meter1	30Jan 09 09:17:48	71.3	89.1	81.6	64.9	94.8	102.2	79.1	75.5	72.7	71.1	68.5	66.4
1 Meter1	30Jan 09 09:18:48	69.4	87.2	74.5	64.3	87.9	96.9	73.5	72.4	71.7	71.2	68.1	65.3
1 Meter1	30Jan 09 09:19:48	65.3	83.1	71.3	63.6	85.1	90.9	68.1	66.5	65.9	65.6	64.9	64.1
1 Meter1	30Jan 09 09:20:48	72.4	90.2	82.3	64.5	104.1	102.9	77.4	75.7	74.7	73.7	71.1	67.1
1 Meter1	30Jan 09 09:21:48	71.9	89.7	81.0	63.2	93.4	100.5	79.1	76.3	74.8	72.5	68.9	64.4
1 Meter1	30Jan 09 09:22:48	66.8	84.6	80.6	62.5	95.5	102.9	74.0	67.9	67.0	66.6	65.6	63.5
1 Meter1	30Jan 09 09:23:48	69.7	87.5	77.5	64.8	90.4	98.2	76.5	74.7	72.4	68.8	66.6	65.3
1 Meter1	30Jan 09 09:24:48	75.2	93.0	81.7	64.6	95.9	100.0	80.9	79.1	77.6	76.5	74.2	67.3
1 Meter1	30Jan 09 09:25:48	72.7	90.5	84.5	64.8	103.4	104.3	78.9	76.7	75.2	73.8	70.6	65.8
1 Meter1	30Jan 09 09:26:48	70.0	87.8	81.2	64.3	97.3	100.9	76.6	73.3	71.7	70.5	68.1	65.1
1 Meter1	30Jan 09 09:27:48	72.1	89.9	80.7	66.2	99.2	104.6	77.0	75.0	73.7	72.7	71.3	67.9
1 Meter1	30Jan 09 09:28:48	71.9	89.6	80.9	66.7	95.5	103.9	77.3	74.9	73.2	72.4	70.8	68.1
1 Meter1	30Jan 09 09:29:48	72.1	89.9	85.2	66.0	102.5	106.9	76.5	74.1	73.2	72.4	71.0	67.8
1 Meter1	30Jan 09 09:30:48	75.5	93.2	89.6	63.8	109.2	110.4	84.6	79.4	76.7	74.7	71.1	65.8
1 Meter1	30Jan 09 09:31:48	73.9	91.6	87.0	64.0	106.0	107.2	80.9	77.5	75.5	74.4	71.6	67.2
1 Meter1	30Jan 09 09:32:48	71.5	89.3	79.2	64.5	94.2	99.4	76.9	75.2	73.9	72.6	70.0	66.1
1 Meter1	30Jan 09 09:33:48	76.9	94.6	84.4	61.2	103.3	103.3	83.0	81.3	79.7	78.5	75.1	63.8
1 Meter1	30Jan 09 09:34:48	77.2	95.0	86.9	62.5	104.2	109.0	82.8	80.8	79.5	78.4	76.2	68.7
1 Meter1	30Jan 09 09:35:48	74.9	92.6	88.0	61.2	105.0	109.0	82.8	79.9	77.7	76.2	68.3	62.5
1 Meter1	30Jan 09 09:36:48	75.8	93.6	84.1	62.6	104.9	104.8	81.6	79.7	78.4	77.4	74.9	66.0
1 Meter1	30Jan 09 09:37:48	76.2	93.9	84.9	61.5	99.4	105.7	82.4	80.3	78.8	77.6	75.1	63.4
1 Meter1	30Jan 09 09:38:48	76.5	94.2	83.9	61.5	96.4	101.8	82.8	81.5	80.2	78.7	71.5	62.3
1 Meter1	30Jan 09 09:39:48	75.2	93.0	84.9	61.6	94.6	102.9	82.2	79.2	77.7	76.7	74.1	63.8
1 Meter1	30Jan 09 09:40:48	75.7	93.5	83.9	62.0	92.8	101.4	82.2	80.6	78.5	77.0	73.8	63.7
1 Meter1	30Jan 09 09:41:48	64.4	82.2	70.5	61.3	95.3	94.9	68.6	67.1	66.1	65.2	63.3	62.1
1 Meter1	30Jan 09 09:42:48	63.9	81.6	73.5	61.4	88.3	90.9	69.6	66.1	64.7	63.7	62.7	61.8
1 Meter1	30Jan 09 09:43:48	69.7	87.5	79.8	61.9	88.9	96.9	75.7	73.5	72.1	71.5	67.1	62.4
1 Meter1	30Jan 09 09:44:48	71.3	89.1	90.1	66.9	104.3	107.4	73.9	72.0	70.4	69.8	69.1	67.8
1 Meter1	30Jan 09 09:45:48	67.6	85.4	71.0	66.3	85.0	92.2	69.6	68.7	68.2	67.9	67.5	66.8
1 Meter1	30Jan 09 09:46:48	67.2	85.0	70.6	66.0	85.9	90.9	68.4	67.9	67.8	67.7	67.3	66.4
1 Meter1	30Jan 09 09:47:48	70.0	87.7	77.5	66.4	90.6	98.8	76.2	72.3	71.0	70.4	68.8	67.3
1 Meter1	30Jan 09 09:48:48	67.6	85.4	72.6	66.3	85.8	92.2	70.9	69.1	68.0	67.8	67.4	66.3
1 Meter1	30Jan 09 09:49:48	68.3	86.1	74.5	66.2	88.6	96.9	72.0	71.1	69.4	68.3	67.5	66.4
1 Meter1	30Jan 09 09:50:48	68.4	86.2	77.2	66.2	94.1	95.3	73.5	70.6	69.1	68.1	67.6	66.6
1 Meter1	30Jan 09 09:51:48	67.6	85.3	78.0	66.0	91.2	93.4	72.1	68.0	67.8	67.7	67.2	66.2
1 Meter1	30Jan 09 09:52:48	67.9	85.7	74.7	66.2	88.5	92.8	72.4	70.0	68.1	67.8	67.4	66.4
1 Meter1	30Jan 09 09:53:48	67.8	85.6	74.4	65.9	86.5	93.4	72.0	69.4	68.2	67.8	67.4	66.3
1 Meter1	30Jan 09 09:54:48	67.2	85.0	68.8	66.2	81.6	90.9	68.0	67.9	67.8	67.7	67.3	66.4
1 Meter1	30Jan 09 09:55:48	67.1	84.9	69.1	66.1	83.1	90.9	68.0	67.9	67.7	67.6	67.1	66.2
1 Meter1	30Jan 09 09:56:48	67.8	85.6	70.7	66.3	84.1	90.9	69.9	69.2	68.7	68.4	67.6	66.4
1 Meter1	30Jan 09 09:57:48	72.4	90.2	77.1	67.3	89.5	96.9	75.9	75.0	74.5	74.1	72.4	68.0
1 Meter1	30Jan 09 09:58:48	73.5	91.2	81.3	70.9	95.4	98.2	78.5	74.9	74.5	74.0	72.8	71.4
1 Meter1	30Jan 09 09:59:48	72.6	90.4	75.4	68.1	87.6	95.3	74.9	74.6	74.1	73.6	72.0	70.5
1 Meter1	30Jan 09 10:00:48	73.2	90.9	81.6	65.6	89.6	100.5	79.1	76.0	75.0	74.2	71.8	68.1
1 Meter1	30Jan 09 10:01:48	72.8	90.6	82.2	64.2	91.0	101.4	79.0	76.5	75.4	74.5	70.9	65.4
1 Meter1	30Jan 09 10:02:48	65.5	83.3	72.9	63.2	87.1	92.2	68.9	66.8	66.1	65.8	65.1	64.0
1 Meter1	30Jan 09 10:03:48	72.6	90.4	78.8	63.9	89.9	101.8	76.7	75.5	74.8	74.2	71.9	66.7
1 Meter1	30Jan 09 10:04:48	71.9	89.6	77.8	67.2	90.1	98.8	75.6	74.1	73.3	72.7	71.5	68.6
1 Meter1	30Jan 09 10:05:48	70.6	88.3	76.6	64.8	91.2	98.8	75.6	74.0	72.7	71.7	69.2	65.6

1 Meter1	30Jan 09 10:06:48	69.4	87.2	74.2	64.7	87.6	95.3	72.8	71.8	71.0	70.4	69.1	66.0
1 Meter1	30Jan 09 10:07:48	70.6	88.4	75.2	65.2	93.8	98.8	74.1	73.3	72.6	71.9	69.9	67.0
1 Meter1	30Jan 09 10:08:48	70.0	87.8	75.5	64.2	93.6	95.3	74.5	72.9	72.0	71.3	69.3	64.9
1 Meter1	30Jan 09 10:09:48	74.7	92.4	84.0	64.7	103.8	104.1	81.8	79.7	77.9	75.4	70.9	65.9
1 Meter1	30Jan 09 10:10:48	78.6	96.4	90.1	66.6	100.9	106.6	86.6	82.7	80.7	78.1	75.6	68.8
1 Meter1	30Jan 09 10:11:48	77.4	95.2	87.4	65.0	104.4	104.6	83.0	80.8	79.5	78.4	76.1	68.9
1 Meter1	30Jan 09 10:12:48	76.8	94.6	87.1	63.4	106.9	107.4	82.2	79.6	78.6	77.9	75.9	67.7
1 Meter1	30Jan 09 10:13:48	65.6	83.4	78.6	59.6	93.1	100.0	70.9	69.4	67.6	65.7	63.1	60.6
1 Meter1	30Jan 09 10:14:48	73.7	91.5	79.0	64.5	90.6	101.4	77.4	76.2	75.5	74.8	73.2	69.6
1 Meter1	30Jan 09 10:15:48	66.0	83.8	76.4	62.0	93.8	94.4	71.3	67.8	66.8	66.1	65.1	63.5
1 Meter1	30Jan 09 10:16:48	68.5	86.3	76.9	62.5	99.1	98.8	75.7	74.0	70.4	67.7	65.0	63.2
1 Meter1	30Jan 09 10:17:48	74.6	92.4	87.3	72.0	106.6	107.4	81.3	76.2	74.2	73.8	73.4	72.3
1 Meter1	30Jan 09 10:18:48	74.1	91.9	88.8	72.4	103.1	106.0	75.0	74.6	74.2	73.9	73.6	73.0
1 Meter1	30Jan 09 10:19:48	72.0	89.8	83.8	62.2	105.1	106.2	78.9	74.9	74.3	73.6	70.1	64.3
1 Meter1	30Jan 09 10:20:48	70.6	88.4	84.0	62.9	101.4	103.6	79.4	75.5	73.5	67.5	65.7	64.2
1 Meter1	30Jan 09 10:21:48	75.7	93.5	83.9	62.9	102.8	103.9	80.8	79.4	78.4	77.5	75.1	66.8
1 Meter1	30Jan 09 10:22:48	77.1	94.8	88.3	64.4	99.3	102.9	81.9	80.5	79.5	78.5	75.5	67.6
1 Meter1	30Jan 09 10:23:48	75.5	93.2	84.9	63.9	93.4	103.9	81.4	79.0	77.9	76.9	74.2	65.9
1 Meter1	30Jan 09 10:24:48	70.7	88.5	78.0	63.0	87.5	96.2	75.6	73.9	72.9	71.9	70.0	64.8
1 Meter1	30Jan 09 10:25:48	70.7	88.4	77.8	63.8	91.8	98.2	75.6	74.3	73.1	71.5	69.5	66.3
1 Meter1	30Jan 09 10:26:48	67.8	85.5	76.1	61.8	97.9	98.8	72.6	71.2	70.4	69.4	66.3	62.9
1 Meter1	30Jan 09 10:27:48	67.2	85.0	74.8	61.6	89.5	95.3	73.7	71.8	70.2	67.9	64.0	62.8
1 Meter1	30Jan 09 10:28:48	63.4	81.2	67.3	61.8	79.8	89.3	65.0	64.4	63.9	63.8	63.4	62.4
1 Meter1	30Jan 09 10:29:48	63.5	81.3	67.1	61.9	84.7	89.3	65.0	64.6	64.1	63.9	63.5	62.4
1 Meter1	30Jan 09 10:30:48	68.5	86.3	87.3	61.8	107.3	109.0	78.7	69.6	65.0	64.2	63.5	62.4
1 Meter1	30Jan 09 10:31:48	63.1	80.9	66.0	61.3	80.9	90.9	64.8	64.0	63.8	63.6	63.1	62.1
1 Meter1	30Jan 09 10:32:48	68.9	86.7	76.5	62.0	87.8	104.3	75.2	72.7	71.4	70.0	67.0	63.3
1 Meter1	30Jan 09 10:33:48	64.9	82.7	71.9	61.5	85.5	96.9	69.1	67.6	66.6	65.7	63.9	62.3
1 Meter1	30Jan 09 10:34:48	64.5	82.3	70.8	61.7	84.9	90.9	68.8	67.4	66.2	65.1	63.5	62.2
1 Meter1	30Jan 09 10:35:48	73.2	91.0	88.2	66.5	110.3	109.0	81.5	74.9	73.6	72.8	70.9	67.6
1 Meter1	30Jan 09 10:36:48	67.5	85.3	73.4	62.6	87.3	100.9	72.3	71.2	70.0	68.7	65.7	63.3
1 Meter1	30Jan 09 10:37:48	65.5	83.3	71.6	62.4	81.9	94.4	70.5	69.2	67.2	65.6	63.9	63.1
1 Meter1	30Jan 09 10:38:48	64.4	82.2	68.3	62.6	84.3	90.9	66.7	65.7	65.1	64.8	64.3	63.3
1 Meter1	30Jan 09 10:39:48	71.8	89.6	72.9	63.3	85.8	93.4	72.9	72.8	72.7	72.5	72.0	71.1
1 Meter1	30Jan 09 10:40:48	68.8	86.6	73.7	62.6	85.2	93.4	72.9	72.7	72.3	71.8	64.8	63.3
1 Meter1	30Jan 09 10:41:48	65.8	83.6	71.2	62.9	85.6	93.4	70.6	69.3	67.5	66.2	64.4	63.2
1 Meter1	30Jan 09 10:42:48	64.9	82.6	69.1	62.9	80.4	94.9	68.6	67.7	65.5	64.8	64.2	63.2
1 Meter1	30Jan 09 10:43:48	68.2	86.0	73.4	62.6	85.2	93.4	73.0	72.4	69.1	68.6	67.6	63.3
1 Meter1	30Jan 09 10:44:48	71.0	88.8	73.1	62.6	85.5	93.4	72.9	72.8	72.6	72.4	71.7	63.5
1 Meter1	30Jan 09 10:45:48	66.6	84.4	74.4	61.6	86.6	96.9	73.6	70.7	68.9	66.1	64.0	62.7
1 Meter1	30Jan 09 10:46:48	65.7	83.5	69.6	61.8	81.5	98.8	68.8	68.2	67.5	66.8	65.1	63.2
1 Meter1	30Jan 09 10:47:48	64.9	82.6	67.6	61.6	79.2	90.9	66.9	66.2	65.8	65.5	64.8	63.3
1 Meter1	30Jan 09 10:48:48	68.0	85.8	75.8	62.5	84.5	96.9	73.9	71.5	70.3	69.5	65.4	63.3
1 Meter1	30Jan 09 10:49:48	71.9	89.7	78.3	62.5	86.7	96.9	76.8	74.7	73.8	73.0	71.1	67.3
1 Meter1	30Jan 09 10:50:48	69.1	86.9	76.5	61.2	86.5	97.6	74.7	72.9	71.7	70.6	66.8	62.5
1 Meter1	30Jan 09 10:51:48	67.0	84.8	78.3	60.6	93.2	97.6	73.5	71.5	70.0	68.1	63.1	61.2
1 Meter1	30Jan 09 10:52:48	62.2	79.9	75.1	60.7	91.2	97.6	63.9	62.8	62.4	62.0	61.7	61.1
1 Meter1	30Jan 09 10:53:48	63.1	80.9	73.5	60.8	87.0	93.4	69.3	64.0	62.9	62.7	62.1	61.2
1 Meter1	30Jan 09 10:54:48	68.1	85.9	75.6	61.1	92.1	95.3	72.2	71.6	71.1	70.5	67.1	61.5
1 Meter1	30Jan 09 10:55:48	72.0	89.8	83.6	61.2	104.2	105.1	75.0	74.4	73.9	73.7	73.0	62.2
1 Meter1	30Jan 09 10:56:48	63.7	81.5	69.2	60.6	85.9	92.2	67.9	66.7	64.9	63.8	62.6	61.4
1 Meter1	30Jan 09 10:57:48	65.5	83.3	79.0	61.1	103.5	102.9	70.7	69.2	67.1	65.8	63.0	61.3
1 Meter1	30Jan 09 10:58:48	63.9	81.6	78.4	61.1	98.4	97.6	69.8	64.4	63.3	62.8	62.1	61.2
1 Meter1	30Jan 09 10:59:48	61.4	79.1	69.0	59.0	86.5	89.3	64.8	62.9	62.4	61.9	61.1	59.4
1 Meter1	30Jan 09 11:00:48	63.2	81.0	72.5	60.0	90.6	93.4	66.6	64.9	64.5	64.1	62.6	60.5
1 Meter1	30Jan 09 11:01:48	71.2	89.0	77.9	64.0	101.0	100.5	74.1	72.9	72.8	72.6	72.0	65.3
1 Meter1	30Jan 09 11:02:48	68.8	86.6	73.1	64.8	86.4	101.4	72.7	71.3	70.1	69.6	68.5	65.9
1 Meter1	30Jan 09 11:03:48	69.6	87.3	83.1	63.6	92.1	102.2	78.7	74.4	69.1	66.6	65.5	64.2
1 Meter1	30Jan 09 11:04:48	74.8	92.6	81.1	65.5	92.7	100.0	79.8	78.4	77.0	75.6	73.4	72.0
1 Meter1	30Jan 09 11:05:48	77.6	95.4	85.1	63.5	99.0	102.9	84.0	80.6	79.4	78.6	76.8	70.1
1 Meter1	30Jan 09 11:06:48	75.3	93.0	83.1	63.4	96.8	102.6	80.4	79.2	78.3	77.3	74.0	64.8
1 Meter1	30Jan 09 11:07:48	68.7	86.5	78.0	61.8	94.3	98.8	75.8	73.6	71.3	68.8	65.6	62.9
1 Meter1	30Jan 09 11:08:48	70.9	88.7	79.6	63.5	91.5	98.2	77.7	74.2	72.7	71.8	69.7	64.9
1 Meter1	30Jan 09 11:09:48	67.6	85.4	75.0	61.6	90.9	94.4	72.6	71.4	70.4	69.5	65.0	62.4
1 Meter1	30Jan 09 11:10:48	62.9	80.7	72.9	61.4	90.3	92.2	65.0	63.8	63.5	63.0	62.6	62.0
1 Meter1	30Jan 09 11:11:48	64.0	81.8	70.6	61.4	85.1	91.6	68.3	66.2	65.3	64.6	63.3	62.2
1 Meter1	30Jan 09 11:12:48	63.3	81.1	71.5	61.3	91.5	94.4	68.7	64.9	63.8	63.2	62.6	61.7
1 Meter1	30Jan 09 11:13:48	68.2	86.0	84.2	61.6	105.9	108.4	79.1	70.8	64.0	63.6	62.8	62.1
1 Meter1	30Jan 09 11:14:48	66.9	84.7	85.9	61.4	107.1	108.4	76.4	64.5	63.7	63.2	62.6	61.8
1 Meter1	30Jan 09 11:15:48	62.6	80.4	65.9	61.2	84.5	90.9	65.0	63.9	63.4	63.0	62.5	61.4
1 Meter1	30Jan 09 11:16:48	63.1	80.9	76.2	61.2	93.6	96.9	65.0	63.6	63.1	62.9	62.5	61.8
1 Meter1	30Jan 09 11:17:48	66.3	84.0	74.2	61.7	88.3	96.2	73.3	70.5	68.4	65.9	63.5	62.3
1 Meter1	30Jan 09 11:18:48	65.3	83.1	71.7	61.4	84.9	98.2	69.8	67.6	66.5	65.8	64.7	62.5
1 Meter1	30Jan 09 11:19:48	62.2	79.9	66.0	61.2	78.9	87.4	63.9	62.9	62.8	62.6	62.0	61.2
1 Meter1	30Jan 09 11:20:48	62.0	79.8	64.2	60.9	76.1	87.4	63.7	62.9	62.7	62.4	61.8	61.2
1 Meter1	30Jan 09 11:21:48	62.2	80.0	65.7	60.8	78.0	90.9	64.6	63.0	62.8	62.5	61.9	61.2
1 Meter1	30Jan 09 11:22:48	62.8	80.6	77.5	61.0	94.5	95.3	64.6	63.2	62.9	62.7	62.2	61.3
1 Meter1	30Jan 09 11:23:48	63.2	80.9	64.3	62.1	76.8	89.3	64.0	63.9	63.8	63.6	63.2	62.3
1 Meter1	30Jan 09 11:24:48	63.3	81.0	66.7	62.2	79.8	89.3	64.7	63.9	63.8	63.7	63.3	62.3
1 Meter1	30Jan 09 11:25:48	63.0	80.8	66.3	61.9	81.4	89.3	64.5	63.9	63.7	63.5	62.9	62.2
1 Meter1	30Jan 09 11:26:48	63.0	80.7	65.5	61.7	80.5	89.3	64.6	63.9	63.7	63.4	62.8	62.1
1 Meter1	30Jan 09 11:27:48	64.0	81.8	68.7	60.7	83.7	92.2	67.5	66.5	65.5	64.6	63.4	61.8
1 Meter1	30Jan 09 11:28:48	67.6	85.4	74.2	60.9	85.0	93.4	72.8	71.2	69.8	68.8	66.3	62.4
1 Meter1	30Jan 09 11:29:48	67.6	85.4	74.4	61.7	84.3	96.5	72.0	70.9	70.0	69.1	66.5	62.8
1 Meter1	30Jan 09 11:30:48	68.4	86.2	75.1	63.1	87.2	95.3	73.5	72.1	70.9	69.6	66.7	64.1
1 Meter1	30Jan 09 11:31:48	75.2	93.0	80.0	64.6	93.5	99.4	79.0	78.3	77.4	76.6	75.0	68.0
1 Meter1	30Jan 09 11:32:48	73.6	91.4	82.7	61.1	93.4	102.2	80.2	78.4	76.2	74.8	71.1	62.3
1 Meter1	30Jan 09 11:33:48	64.9	82.7	72.6	60.5	85.8	101.4	71.7	69.9	66.4	64.3	62.4	61.1
1 Meter1	30Jan 09 11:34:48	71.3	89.1	84.2	61.3	100.8	104.6	80.3	76.1	71.1	69.2	68.2	62.7
1 Meter1	30Jan 09 11:35:48	68.4	86.1	75.2	67.0	95.1	97.6	70.6	69.6	69.0	68.8	68.1	67.2
1 Meter1	30Jan 09 11:36:48	67.1	84.9	70.7	66.3	86.1	92.2	68.0	67.9	67.7	67.5	67.0	66.3
1 Meter1	30Jan 09 11:37:48	67.4	85.2	71.1	66.6	90.1	93.4	68.6	67.9	67.8	67.7	67.4	66.7
1 Meter1	30Jan 09 11:38:48	68.1	85.8	76.8	66.3	100.3	100.0	73.6	69.5	67.9	67.8	67.4	66.5
1 Meter1	30Jan 09 11:39:48	67.7	85.5	71.3	66.0	83.7	98.2	70.1	68.8	68.1	67.9	67.5	66.6
1 Meter1	30Jan 09 11:40:48	67.5	85.3	78.0	57.2	101.3	101.8	70.9	68.7	67.9	67.8	67.4	60.6

1 Meter1	30Jan 09 11:41:48	59.3	77.0	66.0	58.0	78.4	89.3	60.9	60.0	59.8	59.6	59.1	58.2
1 Meter1	30Jan 09 11:42:48	67.4	85.2	72.5	58.0	94.1	96.2	72.1	71.7	71.4	70.9	60.1	58.3
1 Meter1	30Jan 09 11:43:48	60.2	78.0	66.2	58.0	81.7	89.3	64.0	62.3	61.1	60.5	59.6	58.4
1 Meter1	30Jan 09 11:44:48	63.5	81.3	71.4	58.0	83.2	93.4	70.7	69.5	65.4	61.5	59.7	58.4
1 Meter1	30Jan 09 11:45:48	61.5	79.3	71.2	58.9	90.7	92.2	65.9	63.9	63.0	61.8	60.6	59.3
1 Meter1	30Jan 09 11:46:48	66.3	84.0	75.0	59.4	86.6	96.2	73.9	70.7	69.1	66.2	62.9	59.9
1 Meter1	30Jan 09 11:47:48	64.3	82.0	70.2	58.1	83.1	96.2	68.8	67.5	66.6	65.6	63.3	59.1
1 Meter1	30Jan 09 11:48:48	59.1	76.9	65.2	57.4	80.1	87.4	61.1	60.0	59.7	59.3	58.7	58.1
1 Meter1	30Jan 09 11:49:48	60.4	78.2	67.0	58.0	83.2	89.3	63.5	62.1	61.5	60.9	59.9	58.5
1 Meter1	30Jan 09 11:50:48	63.5	81.3	72.7	59.4	86.2	90.9	70.6	66.4	64.6	63.4	62.0	60.3
1 Meter1	30Jan 09 11:51:48	64.9	82.6	73.7	58.7	95.0	100.0	70.9	69.6	67.8	66.4	61.7	59.5
1 Meter1	30Jan 09 11:52:48	62.2	80.0	67.0	58.2	81.7	89.3	66.0	64.7	63.8	63.2	61.8	59.4
1 Meter1	30Jan 09 11:53:48	63.6	81.3	72.7	61.4	95.8	100.0	69.3	65.7	64.0	63.4	62.7	61.8
1 Meter1	30Jan 09 11:54:48	62.1	79.8	67.2	60.7	82.7	89.3	64.0	62.9	62.7	62.5	61.9	61.1
1 Meter1	30Jan 09 11:55:48	62.1	79.9	72.3	59.3	90.8	90.9	67.1	63.6	62.7	62.1	61.5	60.2
1 Meter1	30Jan 09 11:56:48	64.4	82.1	69.8	59.3	83.6	93.4	69.4	68.1	66.4	64.8	63.3	60.4
1 Meter1	30Jan 09 11:57:48	61.4	79.1	73.5	58.6	93.6	93.4	65.7	63.8	63.1	62.1	60.0	59.1
1 Meter1	30Jan 09 11:58:48	62.1	79.9	72.9	58.7	85.0	89.3	69.8	65.1	62.1	61.1	60.3	59.2
1 Meter1	30Jan 09 11:59:48	61.7	79.5	70.6	59.0	85.6	89.3	66.4	63.9	62.9	62.2	60.8	59.4
1 Meter1	30Jan 09 12:00:48	61.6	79.4	69.4	59.3	90.7	92.2	65.9	64.1	62.5	61.7	60.8	59.8
1 Meter1	30Jan 09 12:01:48	61.5	79.2	68.3	59.5	88.5	93.4	64.3	63.1	62.3	61.9	61.2	60.2
1 Meter1	30Jan 09 12:02:48	64.4	82.2	69.1	60.3	85.3	90.9	67.0	66.0	65.6	65.3	64.5	61.7
1 Meter1	30Jan 09 12:03:48	64.5	82.3	73.7	59.4	92.7	94.4	67.0	66.0	65.8	65.5	64.8	60.3
1 Meter1	30Jan 09 12:04:48	63.7	81.5	81.3	59.3	103.0	103.3	73.0	63.3	61.4	60.9	60.5	59.4
1 Meter1	30Jan 09 12:05:48	61.5	79.3	72.0	59.4	92.3	95.3	64.5	62.9	62.3	61.9	61.0	60.1
1 Meter1	30Jan 09 12:06:48	65.8	83.6	71.8	60.1	83.0	98.8	71.0	69.7	68.1	66.7	64.0	61.5
1 Meter1	30Jan 09 12:07:48	64.7	82.4	73.9	59.9	92.5	96.2	71.3	68.1	66.4	65.4	62.6	60.7
1 Meter1	30Jan 09 12:08:48	64.9	82.7	84.0	59.8	102.2	101.4	72.6	64.0	62.7	62.0	61.4	60.3
1 Meter1	30Jan 09 12:09:48	63.5	81.2	83.5	59.8	101.4	100.9	66.6	62.9	62.1	61.8	61.1	60.2
1 Meter1	30Jan 09 12:10:48	61.7	79.5	65.5	59.8	85.6	90.9	64.2	63.2	62.7	62.4	61.5	60.3
1 Meter1	30Jan 09 12:11:48	66.1	83.9	74.0	60.1	91.5	103.3	72.7	70.6	68.3	67.2	63.3	60.9
1 Meter1	30Jan 09 12:12:48	64.0	81.8	74.3	59.5	93.1	96.2	70.1	67.9	65.1	63.6	62.1	60.5
1 Meter1	30Jan 09 12:13:48	70.8	88.5	75.2	67.4	89.2	100.9	74.8	73.9	72.9	71.6	69.6	68.1
1 Meter1	30Jan 09 12:14:48	67.8	85.5	70.3	66.9	83.2	93.4	69.1	68.6	68.0	67.9	67.6	67.1
1 Meter1	30Jan 09 12:15:48	67.5	85.3	68.9	66.7	83.7	92.2	68.8	68.3	67.9	67.8	67.5	66.9
1 Meter1	30Jan 09 12:16:48	68.9	86.6	85.8	66.8	102.6	102.9	71.1	68.9	68.6	68.3	67.7	67.1
1 Meter1	30Jan 09 12:17:48	67.9	85.7	77.8	66.9	91.9	97.6	69.5	68.5	68.0	67.9	67.6	67.1
1 Meter1	30Jan 09 12:18:48	67.8	85.5	70.8	66.8	86.6	93.4	68.9	68.7	68.3	68.0	67.6	67.1
1 Meter1	30Jan 09 12:19:48	69.3	87.0	86.8	67.5	101.7	102.6	70.8	68.9	68.8	68.7	68.4	67.5
1 Meter1	30Jan 09 12:20:48	68.7	86.5	76.5	67.3	90.7	97.6	70.0	69.6	69.1	68.9	68.6	68.0
1 Meter1	30Jan 09 12:21:48	68.0	85.8	79.2	58.0	94.0	97.6	74.5	72.0	69.3	68.7	67.1	59.7
1 Meter1	30Jan 09 12:22:48	63.6	81.4	71.4	58.2	91.5	97.6	69.1	67.5	66.1	64.7	61.8	59.3
1 Meter1	30Jan 09 12:23:48	59.7	77.5	69.7	57.4	86.7	89.3	64.1	60.9	60.0	59.7	59.0	58.1
1 Meter1	30Jan 09 12:24:48	63.1	80.9	73.2	55.3	83.7	89.3	69.5	66.9	65.5	64.1	61.2	57.2
1 Meter1	30Jan 09 12:25:48	64.4	82.1	76.4	57.7	99.2	97.6	69.6	67.5	66.1	65.1	62.9	59.7
1 Meter1	30Jan 09 12:26:48	62.3	80.1	75.6	52.9	93.9	95.3	69.0	66.4	64.6	62.5	59.9	55.8
1 Meter1	30Jan 09 12:27:48	63.8	81.6	80.3	57.3	103.5	103.9	74.9	63.7	62.2	61.3	59.8	58.3
1 Meter1	30Jan 09 12:28:48	62.8	80.5	71.4	57.7	91.0	100.0	68.5	67.1	65.3	63.4	60.4	58.7
1 Meter1	30Jan 09 12:29:48	60.5	78.3	73.3	56.9	90.6	92.2	64.5	62.5	61.5	60.8	59.6	58.2
1 Meter1	30Jan 09 12:30:48	61.1	78.9	71.9	57.8	91.3	92.2	65.9	62.9	61.9	61.4	60.4	59.0
1 Meter1	30Jan 09 12:31:48	61.2	79.0	72.2	58.4	89.5	92.2	66.7	63.2	61.8	61.2	60.1	59.1
1 Meter1	30Jan 09 12:32:48	60.6	78.4	66.8	57.9	82.6	89.3	64.0	62.6	61.7	61.1	60.2	59.0
1 Meter1	30Jan 09 12:33:48	60.6	78.4	70.7	57.8	86.9	90.9	63.2	61.9	61.5	61.1	60.3	58.6
1 Meter1	30Jan 09 12:34:48	61.3	79.1	76.2	58.2	88.9	92.2	65.5	63.3	61.5	60.8	59.8	58.6
1 Meter1	30Jan 09 12:35:48	60.2	78.0	71.8	57.6	89.0	90.9	66.2	61.3	60.3	59.8	59.2	58.2
1 Meter1	30Jan 09 12:36:48	56.9	74.7	68.2	52.1	88.6	90.9	62.6	59.6	58.5	57.3	55.2	53.2
1 Meter1	30Jan 09 12:37:48	58.0	75.8	68.0	52.4	84.1	87.4	64.3	61.2	59.1	58.0	56.6	54.6
1 Meter1	30Jan 09 12:38:48	59.5	77.3	73.1	53.3	90.1	90.9	64.5	62.3	61.1	60.2	58.4	54.9
1 Meter1	30Jan 09 12:39:48	59.4	77.2	71.9	52.4	90.4	92.2	67.0	63.8	59.9	58.9	56.6	54.2
1 Meter1	30Jan 09 12:40:48	62.3	80.1	70.3	55.8	91.3	92.2	68.0	66.7	64.3	63.2	60.0	58.2
1 Meter1	30Jan 09 12:41:48	61.3	79.0	75.9	57.8	99.9	99.4	67.0	62.9	61.3	60.6	59.6	58.4
1 Meter1	30Jan 09 12:42:48	66.8	84.5	77.2	46.4	90.0	98.8	74.9	72.8	70.6	66.6	59.1	49.5
1 Meter1	30Jan 09 12:43:48	52.8	70.6	67.1	44.8	90.8	90.9	60.2	57.2	54.2	51.9	49.2	46.6
1 Meter1	30Jan 09 12:44:48	51.8	69.6	65.6	44.1	88.5	89.3	58.8	55.3	53.1	51.8	49.1	46.1
1 Meter1	30Jan 09 12:45:48	51.3	69.1	62.2	45.1	76.4	84.9	56.4	54.4	53.0	52.1	50.0	47.5
1 Meter1	30Jan 09 12:46:48	54.0	71.8	66.8	46.7	84.4	89.3	60.1	56.4	55.5	54.8	52.3	48.8
1 Meter1	30Jan 09 12:47:48	62.0	79.8	70.9	49.2	87.5	90.9	70.3	69.0	64.8	59.4	53.7	50.6
1 Meter1	30Jan 09 12:48:48	54.2	72.0	67.3	45.5	84.6	89.3	62.0	57.0	54.8	53.5	51.7	49.1
1 Meter1	30Jan 09 12:49:48	51.2	68.9	69.2	43.5	87.6	89.3	61.1	53.9	50.2	48.5	46.5	44.8
1 Meter1	30Jan 09 12:50:48	74.7	92.5	99.4	43.4	116.5	117.8	75.7	55.7	51.4	49.6	47.5	45.4
1 Meter1	30Jan 09 12:51:48	51.4	69.1	65.3	44.9	83.5	84.9	59.8	54.1	51.9	50.7	48.9	46.2
1 Meter1	30Jan 09 12:52:48	55.0	72.8	71.9	45.1	91.4	94.4	62.5	57.8	55.4	53.6	50.0	47.2
1 Meter1	30Jan 09 12:53:48	52.1	69.8	67.2	43.2	86.8	87.4	61.1	55.8	52.9	50.9	47.9	44.5
1 Meter1	30Jan 09 12:54:48	57.1	74.9	79.4	42.5	95.4	97.6	64.3	55.1	52.5	50.5	47.3	44.6
1 Meter1	30Jan 09 12:55:48	49.5	67.2	67.1	43.4	81.9	84.9	54.5	50.9	49.7	48.8	47.3	44.8
1 Meter1	30Jan 09 12:56:48	57.2	75.0	71.8	44.1	87.3	89.3	65.6	61.8	59.0	56.8	50.8	45.6
1 Meter1	30Jan 09 12:57:48	54.5	72.3	65.7	45.8	83.3	84.9	63.4	58.2	55.6	54.1	51.6	48.0
1 Meter1	30Jan 09 12:58:48	62.7	80.5	86.2	42.4	101.3	102.6	65.4	55.8	53.2	51.9	49.0	44.8
1 Meter1	30Jan 09 12:59:48	51.4	69.1	65.6	42.8	87.5	87.4	59.2	54.7	52.6	51.2	48.6	44.5
1 Meter1	30Jan 09 13:00:48	53.6	71.4	66.7	42.6	90.1	89.3	63.6	56.9	54.5	52.5	49.4	45.5
1 Meter1	30Jan 09 13:01:48	53.3	71.1	64.6	42.8	83.9	87.4	60.2	57.7	55.8	54.2	50.7	44.9
1 Meter1	30Jan 09 13:02:48	51.6	69.4	62.8	43.2	83.5	84.9	58.7	55.8	53.8	51.7	48.7	45.9
1 Meter1	30Jan 09 13:03:48	52.4	70.2	67.7	44.1	92.6	90.9	60.3	55.1	53.1	51.6	49.6	46.3
1 Meter1	30Jan 09 13:04:48	58.8	76.6	76.1	45.8	96.5	97.6	69.3	63.3	55.8	53.2	50.0	47.4
1 Meter1	30Jan 09 13:05:48	53.4	71.2	65.3	44.7	86.6	87.4	60.3	58.3	55.7	53.3	50.4	46.8
1 Meter1	30Jan 09 13:06:48	52.5	70.3	64.3	46.7	88.4	89.3	57.7	54.7	53.7	53.1	51.5	48.9
1 Meter1	30Jan 09 13:07:48	52.1	69.9	64.8	45.7	84.5	84.9	59.9	54.7	53.1	52.0	50.2	47.4
1 Meter1	30Jan 09 13:08:48	50.7	68.4	59.8	43.7	81.5	84.9	56.1	53.8	52.7	51.8	49.3	45.8
1 Meter1	30Jan 09 13:09:48	50.4	68.2	61.8	42.6	78.3	84.9	59.2	53.8	51.5	50.2	47.9	44.5
1 Meter1	30Jan 09 13:10:48	54.0	71.7	68.1	42.8	86.8	87.4	62.9	58.4	54.9	52.5	49.5	45.6
1 Meter1	30Jan 09 13:11:48	50.9	68.6	60.3	41.3	74.4	0.0	57.2	53.7	52.6	51.7	49.9	44.6
1 Meter1	30Jan 09 13:12:48	49.8	67.6	61.1	43.3	78.6	84.9	57.2	53.4	50.8	49.6	47.6	45.0
1 Meter1	30Jan 09 13:13:48	51.9	69.7	71.3	41.6	93.5	94.4	59.6	53.6	51.6	50.2	48.1	44.2
1 Meter1	30Jan 09 13:14:48	53.9	71.6	71.0	40.4	90.4	90.9	66.0	55.4	49.9	48.2	45.6	42.0
1 Meter1	30Jan 09 13:15:48	62.6	78.1	82.2	42.6	97.6	99.4	72.0	65.4	61.0	57.7	52.7	44.4

C:\LARDAV\SLMUTIL\AER01_2.bin Interval Data

Site	Location	Date	Time	Leq	SEL	Lmax	Lmin	Peak	Uwpk	L(2)	L(8)	L(16)	L(25)	L(50)	L(90)
2	Meter2	30Jan 09	07:15:19	69.5	77.9	70.0	68.8	81.3	91.0	70.0	69.9	69.8	69.7	69.5	69.1
2	Meter2	30Jan 09	07:15:46	73.5	91.3	81.7	72.6	99.1	101.9	76.9	74.0	73.8	73.7	73.4	72.6
2	Meter2	30Jan 09	07:16:47	69.2	87.0	80.7	61.0	97.4	97.0	77.6	75.1	72.4	66.9	62.8	61.5
2	Meter2	30Jan 09	07:17:47	62.9	80.6	67.1	61.4	83.5	91.0	64.7	63.8	63.5	63.1	62.7	62.1
2	Meter2	30Jan 09	07:18:47	63.6	81.3	71.8	61.6	90.5	91.0	65.9	64.6	64.0	63.8	63.3	62.3
2	Meter2	30Jan 09	07:19:47	66.0	83.8	74.3	61.8	89.8	98.3	72.3	69.8	68.2	66.5	63.7	62.2
2	Meter2	30Jan 09	07:20:47	64.1	81.9	75.3	61.5	97.1	97.0	69.7	66.0	64.8	63.9	63.0	62.1
2	Meter2	30Jan 09	07:21:47	63.0	80.8	68.2	61.7	81.1	94.5	64.7	63.9	63.7	63.4	62.8	62.1
2	Meter2	30Jan 09	07:22:47	64.3	82.0	70.5	61.8	91.3	93.5	67.5	66.4	65.6	64.8	63.6	62.3
2	Meter2	30Jan 09	07:23:47	64.3	82.1	71.6	62.0	86.4	96.3	70.3	66.9	64.5	63.9	63.3	62.3
2	Meter2	30Jan 09	07:24:47	63.3	81.1	68.8	61.3	88.7	92.3	66.6	64.8	63.9	63.5	62.8	62.1
2	Meter2	30Jan 09	07:25:47	65.2	83.0	74.2	62.0	89.4	95.4	69.4	67.8	67.3	66.6	63.6	62.3
2	Meter2	30Jan 09	07:26:47	64.5	82.3	72.1	61.2	89.4	94.5	69.0	66.9	66.3	65.3	63.3	62.2
2	Meter2	30Jan 09	07:27:47	63.4	81.1	70.3	61.8	92.2	92.3	66.3	64.5	63.9	63.7	63.1	62.2
2	Meter2	30Jan 09	07:28:47	63.1	80.8	65.2	61.8	80.0	89.4	64.0	63.9	63.7	63.5	63.0	62.2
2	Meter2	30Jan 09	07:29:47	63.5	81.2	72.7	61.8	87.0	91.0	65.6	64.0	63.8	63.7	63.2	62.2
2	Meter2	30Jan 09	07:30:47	63.4	81.1	67.7	62.0	79.4	89.4	65.9	64.6	63.9	63.7	63.2	62.2
2	Meter2	30Jan 09	07:31:47	64.6	82.4	72.3	62.0	86.4	91.0	68.7	67.1	65.9	65.1	63.7	62.3
2	Meter2	30Jan 09	07:32:47	64.7	82.5	75.5	62.1	91.3	95.4	69.6	67.3	65.8	64.7	63.6	62.3
2	Meter2	30Jan 09	07:33:47	63.1	80.9	70.2	61.6	81.5	91.0	66.2	63.9	63.7	63.5	62.9	62.1
2	Meter2	30Jan 09	07:34:47	63.7	81.5	69.6	62.1	82.4	91.0	67.6	64.8	63.9	63.8	63.3	62.3
2	Meter2	30Jan 09	07:35:47	63.2	81.0	69.6	61.8	84.5	91.0	65.3	64.0	63.7	63.5	62.9	62.2
2	Meter2	30Jan 09	07:36:47	63.1	80.8	67.6	61.8	80.0	91.0	64.8	63.9	63.6	63.4	62.8	62.2
2	Meter2	30Jan 09	07:37:47	63.1	80.9	67.8	62.1	80.8	91.0	64.7	63.9	63.8	63.6	63.1	62.2
2	Meter2	30Jan 09	07:38:47	64.6	82.4	76.3	61.8	100.2	100.1	70.8	66.8	64.7	63.9	63.2	62.2
2	Meter2	30Jan 09	07:39:47	67.5	85.3	83.8	62.2	107.2	106.3	76.6	69.0	66.4	65.1	63.8	62.6
2	Meter2	30Jan 09	07:40:47	63.9	81.7	71.7	62.3	79.8	91.0	67.0	65.1	64.4	63.9	63.5	62.5
2	Meter2	30Jan 09	07:41:47	70.5	88.2	81.7	64.1	102.2	103.0	77.9	73.7	72.2	71.0	68.3	65.1
2	Meter2	30Jan 09	07:42:47	74.3	92.0	87.6	71.5	103.2	104.4	79.3	75.5	74.7	74.1	73.3	72.2
2	Meter2	30Jan 09	07:43:47	73.0	90.7	80.1	71.1	91.5	97.0	76.9	73.8	73.2	72.9	72.6	71.9
2	Meter2	30Jan 09	07:44:47	73.6	91.4	75.4	72.4	88.5	95.4	74.9	74.5	74.0	73.9	73.5	72.6
2	Meter2	30Jan 09	07:45:47	73.4	91.2	74.7	72.4	89.8	94.5	74.7	74.0	73.9	73.7	73.4	72.5
2	Meter2	30Jan 09	07:46:47	72.5	90.2	74.0	71.2	86.0	94.5	73.8	73.2	72.9	72.8	72.4	71.4
2	Meter2	30Jan 09	07:47:47	72.4	90.2	74.0	70.9	87.9	94.5	73.6	73.0	72.9	72.7	72.4	71.4
2	Meter2	30Jan 09	07:48:47	72.4	90.1	73.7	71.1	86.4	94.5	73.7	73.0	72.8	72.7	72.3	71.4
2	Meter2	30Jan 09	07:49:47	72.2	90.0	73.7	71.2	91.4	98.3	73.5	72.9	72.8	72.6	72.2	71.3
2	Meter2	30Jan 09	07:50:47	72.4	90.1	74.0	71.1	86.0	94.5	73.6	73.0	72.8	72.7	72.4	71.4
2	Meter2	30Jan 09	07:51:47	78.8	96.6	86.2	71.4	97.0	103.4	85.8	85.3	78.6	77.4	76.2	72.1
2	Meter2	30Jan 09	07:52:47	76.2	94.0	78.4	75.2	90.8	100.1	77.0	76.9	76.7	76.6	76.1	75.2
2	Meter2	30Jan 09	07:53:47	76.0	93.8	78.4	69.5	91.0	99.8	78.4	77.8	77.5	77.1	76.2	71.1
2	Meter2	30Jan 09	07:54:47	72.7	90.4	88.2	69.7	99.0	100.1	75.9	72.5	71.9	71.7	71.1	70.2
2	Meter2	30Jan 09	07:55:47	71.3	89.0	74.7	69.1	86.4	97.7	73.9	73.5	72.8	71.5	70.6	69.7
2	Meter2	30Jan 09	07:56:47	74.3	92.0	75.9	73.6	88.2	99.5	75.6	75.0	74.8	74.7	74.3	73.6
2	Meter2	30Jan 09	07:57:47	75.8	93.6	82.3	73.2	94.7	101.5	81.2	79.4	77.2	75.0	74.4	73.3
2	Meter2	30Jan 09	07:58:47	72.2	90.0	74.9	66.7	89.0	97.7	74.6	73.9	73.8	73.6	73.1	68.2
2	Meter2	30Jan 09	07:59:47	69.7	87.5	73.1	67.2	87.7	97.0	72.8	72.0	71.4	70.7	69.1	67.3
2	Meter2	30Jan 09	08:00:47	70.2	88.0	72.5	68.5	84.9	95.4	71.8	71.0	70.8	70.6	70.1	69.2
2	Meter2	30Jan 09	08:01:47	70.1	87.9	72.7	68.9	83.8	97.0	71.8	71.0	70.8	70.6	70.1	69.2
2	Meter2	30Jan 09	08:02:47	70.4	88.2	87.0	67.9	96.3	100.6	71.6	70.8	70.5	70.2	69.7	68.9
2	Meter2	30Jan 09	08:03:47	68.6	86.3	71.5	67.6	82.7	94.5	70.5	69.5	69.0	68.9	68.6	68.1
2	Meter2	30Jan 09	08:04:47	68.9	86.7	71.4	67.7	83.7	95.4	70.9	70.2	69.7	69.4	68.8	68.1
2	Meter2	30Jan 09	08:05:47	69.9	87.7	85.6	67.7	95.8	100.1	72.3	70.8	70.0	69.8	69.2	68.2
2	Meter2	30Jan 09	08:06:47	68.8	86.6	71.5	67.7	83.6	94.5	70.7	69.9	69.6	69.3	68.7	68.1
2	Meter2	30Jan 09	08:07:47	70.4	88.2	87.1	67.7	96.1	101.3	72.3	70.9	70.3	69.8	68.9	68.2
2	Meter2	30Jan 09	08:08:47	69.9	87.7	73.4	67.5	89.6	96.3	71.9	71.4	70.9	70.6	69.9	68.4
2	Meter2	30Jan 09	08:09:47	70.2	88.0	72.9	69.0	93.2	98.0	71.9	71.3	70.9	70.7	70.2	69.3
2	Meter2	30Jan 09	08:10:47	70.0	87.7	85.4	67.7	95.4	100.6	72.1	71.0	70.4	69.9	69.0	68.2
2	Meter2	30Jan 09	08:11:47	69.7	87.5	73.1	67.7	85.4	96.3	72.6	71.5	70.8	70.2	69.5	68.3
2	Meter2	30Jan 09	08:12:47	69.9	87.7	71.7	68.7	88.6	97.0	71.3	70.9	70.7	70.4	69.9	69.1
2	Meter2	30Jan 09	08:13:47	73.3	91.0	77.4	68.4	89.3	101.0	77.0	76.7	76.4	76.0	70.7	69.3
2	Meter2	30Jan 09	08:14:47	77.8	95.6	85.7	68.4	97.6	103.9	85.6	84.4	82.3	76.8	70.1	69.0
2	Meter2	30Jan 09	08:15:47	69.5	87.3	75.3	68.4	86.6	94.5	72.0	70.6	70.0	69.8	69.4	68.4
2	Meter2	30Jan 09	08:16:47	73.0	90.7	80.0	66.1	93.7	100.1	78.9	77.6	75.5	73.7	70.2	68.5
2	Meter2	30Jan 09	08:17:47	71.2	88.9	80.4	68.9	89.3	95.4	74.3	72.7	71.9	71.7	70.9	69.4
2	Meter2	30Jan 09	08:18:47	72.1	89.9	79.8	69.0	90.4	97.7	78.4	75.9	73.6	71.7	70.4	69.3
2	Meter2	30Jan 09	08:19:47	74.7	92.5	83.5	70.5	98.2	103.4	79.7	78.2	76.0	74.9	73.8	71.8
2	Meter2	30Jan 09	08:20:47	73.6	91.4	80.9	72.2	92.9	97.7	74.9	74.5	74.0	73.9	73.5	72.6
2	Meter2	30Jan 09	08:21:47	78.6	96.4	85.0	72.3	97.2	101.9	83.4	82.7	82.3	81.5	74.0	73.0
2	Meter2	30Jan 09	08:22:47	78.9	96.7	82.4	77.5	94.9	100.1	81.8	80.0	79.3	78.9	78.6	78.1
2	Meter2	30Jan 09	08:23:47	76.5	94.2	81.9	70.6	94.4	100.1	81.9	81.5	81.1	78.4	72.4	71.2
2	Meter2	30Jan 09	08:24:47	73.7	91.5	76.6	71.3	89.1	97.0	76.6	75.7	74.9	74.5	73.4	72.1
2	Meter2	30Jan 09	08:25:47	77.9	95.6	91.3	71.5	98.4	104.0	85.0	80.5	78.6	77.8	76.2	72.3
2	Meter2	30Jan 09	08:26:47	71.2	89.0	78.5	69.6	94.6	98.3	75.0	72.3	71.8	71.5	70.9	70.1
2	Meter2	30Jan 09	08:27:47	77.4	95.1	100.1	70.1	116.1	119.2	77.9	74.5	73.4	72.9	72.2	71.0
2	Meter2	30Jan 09	08:28:47	76.1	93.9	89.6	72.0	103.3	105.8	79.1	77.6	76.9	76.3	75.3	74.0
2	Meter2	30Jan 09	08:29:47	80.8	98.6	84.4	73.3	96.1	102.3	84.0	83.5	82.9	82.7	82.0	74.0
2	Meter2	30Jan 09	08:30:47	81.4	99.2	83.1	79.5	94.7	101.0	82.9	82.6	82.3	81.9	81.3	80.2
2	Meter2	30Jan 09	08:31:47	81.0	98.7	85.6	80.0	96.6	100.6	82.0	81.8	81.6	81.5	80.9	80.2
2	Meter2	30Jan 09	08:32:47	80.8	98.5	84.3	79.0	94.8	101.0	82.0	81.8	81.6	81.4	80.8	79.8
2	Meter2	30Jan 09	08:33:47	78.4	96.2	81.4	71.7	92.8	100.1	80.7	80.0	79.8	79.7	79.3	72.4
2	Meter2	30Jan 09	08:34:47	78.2	96.0	86.3	72.1	96.2	100.1	79.9	79.6	79.1	78.9	78.4	73.6
2	Meter2	30Jan 09	08:35:47	75.7	93.5	79.3	71.8	91.2	98.3	78.9	78.6	78.1	77.7	73.7	72.4
2	Meter2	30Jan 09	08:36:47	73.5	91.3	76.0	72.1	92.7	98.9	75.8	75.2	74.0	73.8	73.3	72.3
2	Meter2	30Jan 09	08:37:47	74.6	92.4	76.6	73.5	89.1	97.7	75.9	75.5	75.0	74.9	74.6	74.1
2	Meter2	30Jan 09	08:38:47	75.0	92.7	78.8	71.9	90.7	100.1	78.7	78.0	77.4	74.9	73.9	72.8
2	Meter2	30Jan 09	08:39:47	78.7	96.5	86.1	71.9	101.1	103.4	85.4	83.8	82.4	79.8	74.8	72.6
2	Meter2	30Jan 09	08:40:47	75.2	92.9	77.8	73.3	90.2	98.9	77.1	76.8	76.4	76.1	74.7	74.1
2	Meter2	30Jan 09	08:41:47	75.1	92.9	80.5	73.6	89.7	98.9	78.2	75.9	75.7	75.4	74.8	74.1
2	Meter2	30Jan 09	08:42:47	75.5	93.3	77.9	74.1	89.1	99.5	77.4	76.6	76.1	75.9	75.5	74.8
2	Meter2	30Jan 09	08:43:47	76.4	94.2	80.3	74.4	92.1	101.0	78.6	77.8	77.5	77.1	75.9	75.2

2 Meter2	30Jan 09 08:44:47	75.7	93.5	78.6	74.5	91.2	101.0	76.9	76.6	76.2	75.9	75.6	75.1
2 Meter2	30Jan 09 08:45:47	75.4	93.2	77.8	73.3	91.3	101.0	77.8	77.4	76.0	75.8	75.4	73.7
2 Meter2	30Jan 09 08:46:47	77.5	95.3	88.3	72.0	101.8	105.5	86.9	81.9	77.0	75.5	73.8	72.4
2 Meter2	30Jan 09 08:47:47	73.0	90.8	76.3	72.0	87.7	100.6	74.5	73.9	73.6	73.3	72.8	72.1
2 Meter2	30Jan 09 08:48:47	73.5	91.2	76.3	72.1	88.2	97.0	74.7	74.0	73.9	73.8	73.4	72.6
2 Meter2	30Jan 09 08:49:47	74.0	91.8	77.0	72.1	90.1	97.7	75.9	75.0	74.7	74.4	73.8	73.1
2 Meter2	30Jan 09 08:50:47	73.4	91.2	75.3	72.5	88.0	96.3	74.5	73.9	73.9	73.8	73.5	73.0
2 Meter2	30Jan 09 08:51:47	73.6	91.4	76.9	72.6	89.0	97.0	75.6	74.6	74.0	73.9	73.6	73.1
2 Meter2	30Jan 09 08:52:47	73.3	91.1	74.9	72.4	87.2	97.0	74.4	73.9	73.8	73.7	73.4	72.6
2 Meter2	30Jan 09 08:53:47	73.4	91.2	75.6	72.5	89.1	97.0	74.8	74.0	73.9	73.8	73.5	73.0
2 Meter2	30Jan 09 08:54:47	73.7	91.5	76.4	72.6	89.0	97.0	75.4	74.8	74.4	74.0	73.6	73.1
2 Meter2	30Jan 09 08:55:47	73.3	91.1	75.0	72.5	87.1	96.3	74.3	73.9	73.8	73.7	73.4	72.9
2 Meter2	30Jan 09 08:56:47	73.4	91.2	75.0	72.7	87.6	98.3	74.8	74.1	73.9	73.8	73.5	73.0
2 Meter2	30Jan 09 08:57:47	74.1	91.9	76.8	72.3	88.6	98.9	76.3	75.5	74.9	74.5	73.8	73.1
2 Meter2	30Jan 09 08:58:47	73.6	91.4	83.6	71.7	93.1	98.3	75.5	74.6	74.0	73.8	73.3	72.3
2 Meter2	30Jan 09 08:59:47	73.1	90.9	81.3	71.7	90.8	99.5	74.8	73.9	73.7	73.4	72.8	72.1
2 Meter2	30Jan 09 09:00:47	82.9	100.7	92.4	72.1	105.8	109.9	89.9	88.5	86.3	84.1	76.9	72.4
2 Meter2	30Jan 09 09:01:47	80.8	98.6	86.8	78.7	101.1	104.0	84.0	82.0	81.6	81.1	80.5	79.4
2 Meter2	30Jan 09 09:02:47	79.9	97.7	82.3	78.4	97.7	104.0	81.6	80.9	80.7	80.5	79.8	79.1
2 Meter2	30Jan 09 09:03:47	80.4	98.2	83.3	78.7	98.6	104.4	82.6	81.6	81.0	80.8	80.3	79.3
2 Meter2	30Jan 09 09:04:47	80.0	97.8	83.3	77.8	99.2	103.7	81.5	80.9	80.8	80.6	80.1	78.6
2 Meter2	30Jan 09 09:05:47	80.5	98.2	87.0	78.8	101.8	105.2	81.3	80.9	80.8	80.7	80.5	80.0
2 Meter2	30Jan 09 09:06:47	79.0	96.8	81.8	77.9	98.3	104.9	80.0	79.8	79.7	79.5	79.0	78.2
2 Meter2	30Jan 09 09:07:47	80.0	97.7	81.3	78.5	93.9	102.7	81.0	80.8	80.6	80.4	79.9	79.1
2 Meter2	30Jan 09 09:08:47	80.6	98.4	85.7	78.9	101.7	104.4	82.9	82.4	81.7	81.0	80.2	79.2
2 Meter2	30Jan 09 09:09:47	81.4	99.2	92.0	79.7	106.4	108.7	85.3	82.1	81.7	81.4	80.8	80.1
2 Meter2	30Jan 09 09:10:47	82.8	100.6	86.8	76.0	99.7	105.8	86.0	85.4	84.6	83.7	82.1	80.5
2 Meter2	30Jan 09 09:11:47	81.9	99.7	86.8	77.4	98.4	103.4	86.6	85.2	84.2	83.0	81.3	78.2
2 Meter2	30Jan 09 09:12:47	79.6	97.4	87.7	77.4	102.0	105.2	82.4	81.7	81.3	80.2	78.8	78.1
2 Meter2	30Jan 09 09:13:47	77.9	95.7	86.1	73.6	101.4	102.7	82.0	81.6	81.0	79.7	75.4	74.2
2 Meter2	30Jan 09 09:14:47	78.9	96.7	83.3	74.1	93.4	102.3	82.3	81.6	81.0	80.6	78.5	74.5
2 Meter2	30Jan 09 09:15:47	76.7	94.5	86.6	73.3	94.8	101.0	81.4	80.5	79.7	76.9	74.7	73.8
2 Meter2	30Jan 09 09:16:47	74.6	92.4	76.6	73.6	88.7	100.1	75.8	75.3	74.9	74.8	74.5	74.1
2 Meter2	30Jan 09 09:17:47	77.6	95.3	88.2	74.1	101.2	104.0	86.2	78.8	76.8	76.0	75.4	74.3
2 Meter2	30Jan 09 09:18:47	77.8	95.6	88.3	72.9	101.2	104.0	87.6	80.5	75.8	74.9	74.2	73.2
2 Meter2	30Jan 09 09:19:47	74.0	91.8	78.8	73.2	99.0	100.8	75.0	74.8	74.6	74.4	73.8	73.2
2 Meter2	30Jan 09 09:20:47	74.0	91.8	78.9	72.2	91.4	98.9	75.0	74.9	74.7	74.5	74.0	73.1
2 Meter2	30Jan 09 09:21:47	73.5	91.3	84.1	71.8	93.9	100.6	75.8	74.0	73.8	73.6	73.0	72.2
2 Meter2	30Jan 09 09:22:47	73.8	91.6	81.8	72.2	91.5	98.3	75.7	74.7	74.3	74.0	73.5	72.6
2 Meter2	30Jan 09 09:23:47	73.8	91.6	75.0	72.7	87.6	97.0	74.9	74.7	74.4	74.0	73.7	73.1
2 Meter2	30Jan 09 09:24:47	73.9	91.7	75.5	72.8	88.3	97.7	75.0	74.8	74.6	74.4	73.8	73.1
2 Meter2	30Jan 09 09:25:47	73.9	91.7	75.5	72.3	91.4	97.0	75.0	74.8	74.6	74.3	73.8	73.1
2 Meter2	30Jan 09 09:26:47	72.7	90.5	79.3	71.5	93.3	97.0	74.0	73.6	73.0	72.9	72.5	72.0
2 Meter2	30Jan 09 09:27:47	74.8	92.5	78.8	71.5	90.9	99.5	78.8	78.0	77.2	74.7	73.7	72.4
2 Meter2	30Jan 09 09:28:47	74.5	92.2	76.6	73.1	89.6	98.9	75.9	75.5	75.0	74.8	74.4	73.3
2 Meter2	30Jan 09 09:29:47	80.1	97.9	88.6	72.7	100.1	102.3	86.5	84.8	83.3	81.8	75.8	73.4
2 Meter2	30Jan 09 09:30:47	81.0	98.8	86.5	72.6	99.1	104.9	85.8	84.4	83.7	83.2	79.4	73.5
2 Meter2	30Jan 09 09:31:47	74.0	91.7	75.2	72.0	88.5	97.0	75.0	74.8	74.7	74.4	73.9	73.1
2 Meter2	30Jan 09 09:32:47	74.0	91.8	81.9	72.4	93.8	97.0	75.0	74.8	74.6	74.4	73.8	73.1
2 Meter2	30Jan 09 09:33:47	73.7	91.5	78.9	72.1	91.6	97.0	75.4	74.9	74.6	74.4	73.5	72.3
2 Meter2	30Jan 09 09:34:47	73.2	91.0	74.4	72.4	87.3	96.3	74.0	73.9	73.7	73.6	73.2	72.4
2 Meter2	30Jan 09 09:35:47	73.2	91.0	77.1	72.1	88.9	97.0	75.3	73.9	73.7	73.5	73.0	72.2
2 Meter2	30Jan 09 09:36:47	74.3	92.0	76.9	72.2	88.9	96.3	76.0	75.8	75.5	75.2	73.8	72.6
2 Meter2	30Jan 09 09:37:47	76.8	94.5	85.9	72.1	97.4	103.4	85.3	81.4	76.2	74.9	74.2	72.8
2 Meter2	30Jan 09 09:38:47	72.5	90.3	78.7	70.8	93.5	96.3	74.7	73.7	73.2	72.9	72.4	71.3
2 Meter2	30Jan 09 09:39:47	72.9	90.6	78.4	71.1	92.3	96.3	74.5	73.8	73.6	73.2	72.7	72.1
2 Meter2	30Jan 09 09:40:47	71.9	89.6	74.5	70.0	87.0	96.3	73.7	72.9	72.7	72.5	71.8	70.8
2 Meter2	30Jan 09 09:41:47	75.8	93.5	99.2	70.4	127.0	128.9	74.9	73.0	72.8	72.7	72.2	71.1
2 Meter2	30Jan 09 09:42:47	71.8	89.6	78.7	70.1	92.4	94.5	73.1	72.8	72.6	72.4	71.8	70.6
2 Meter2	30Jan 09 09:43:47	71.6	89.4	73.5	70.1	87.3	95.4	73.5	72.8	72.5	72.1	71.6	70.6
2 Meter2	30Jan 09 09:44:47	74.7	92.4	82.6	71.1	91.3	98.3	79.8	77.0	76.4	75.7	73.4	71.8
2 Meter2	30Jan 09 09:45:47	75.2	93.0	90.8	72.3	104.9	107.7	78.0	75.8	75.5	75.1	74.4	73.0
2 Meter2	30Jan 09 09:46:47	73.3	91.1	76.9	72.0	89.7	97.0	75.1	74.4	73.9	73.8	73.3	72.3
2 Meter2	30Jan 09 09:47:47	74.2	92.0	78.0	72.1	89.8	98.9	76.9	76.4	75.7	74.8	73.7	72.5
2 Meter2	30Jan 09 09:48:47	73.2	91.0	74.9	71.8	87.3	96.3	74.6	73.9	73.8	73.7	73.3	72.3
2 Meter2	30Jan 09 09:49:47	74.0	91.8	76.3	73.0	90.9	98.3	75.1	74.9	74.7	74.5	74.0	73.2
2 Meter2	30Jan 09 09:50:47	74.4	92.2	79.6	73.1	92.9	97.7	75.9	75.4	74.9	74.8	74.4	73.4
2 Meter2	30Jan 09 09:51:47	73.6	91.4	75.6	72.1	90.3	98.3	75.2	74.8	74.5	74.1	73.5	72.4
2 Meter2	30Jan 09 09:52:47	73.5	91.2	76.9	72.1	87.4	97.7	74.9	74.5	74.0	73.8	73.4	72.5
2 Meter2	30Jan 09 09:53:47	73.0	90.8	74.3	72.2	87.2	97.0	74.0	73.9	73.7	73.5	73.0	72.2
2 Meter2	30Jan 09 09:54:47	73.6	91.3	75.3	72.2	88.1	98.3	74.9	74.5	74.0	73.9	73.5	72.6
2 Meter2	30Jan 09 09:55:47	74.2	91.9	77.7	73.3	92.2	97.7	75.6	74.9	74.8	74.6	74.1	73.3
2 Meter2	30Jan 09 09:56:47	73.4	91.1	80.0	71.9	93.2	97.7	75.0	74.6	74.1	73.8	73.2	72.2
2 Meter2	30Jan 09 09:57:47	76.6	94.4	80.5	72.2	92.4	102.3	80.2	79.7	79.4	78.9	73.9	72.5
2 Meter2	30Jan 09 09:58:47	77.4	95.1	84.8	75.0	94.1	101.5	79.9	79.6	79.1	78.0	76.7	75.4
2 Meter2	30Jan 09 09:59:47	76.5	94.2	79.5	72.8	91.4	101.5	79.5	78.9	78.5	78.0	75.6	73.5
2 Meter2	30Jan 09 10:00:47	74.6	92.3	76.2	72.9	89.6	100.1	76.0	75.8	75.5	75.2	74.5	73.3
2 Meter2	30Jan 09 10:01:47	76.3	94.0	81.6	71.4	94.1	98.9	79.9	79.1	78.7	78.3	74.5	72.8
2 Meter2	30Jan 09 10:02:47	73.7	91.5	75.4	72.2	88.2	96.3	75.0	74.7	74.4	74.0	73.6	73.0
2 Meter2	30Jan 09 10:03:47	74.2	92.0	82.2	71.6	97.8	99.5	76.0	75.3	74.9	74.7	74.2	72.5
2 Meter2	30Jan 09 10:04:47	75.5	93.3	78.6	71.2	93.2	100.1	78.3	77.5	76.8	76.5	75.4	72.6
2 Meter2	30Jan 09 10:05:47	81.0	98.8	90.4	70.2	106.0	106.3	87.9	86.5	84.0	82.3	75.9	71.1
2 Meter2	30Jan 09 10:06:47	72.7	90.4	75.4	71.3	87.5	97.0	75.4	74.0	73.4	72.9	72.5	71.4
2 Meter2	30Jan 09 10:07:47	72.6	90.4	77.1	70.8	90.3	99.5	76.4	73.9	73.2	72.9	72.3	71.3
2 Meter2	30Jan 09 10:08:47	72.2	90.0	74.2	70.9	87.2	96.3	73.7	73.0	72.8	72.6	72.2	71.2
2 Meter2	30Jan 09 10:09:47	72.5	90.3	75.2	71.3	88.6	97.0	73.9	73.3	72.9	72.8	72.5	71.6
2 Meter2	30Jan 09 10:10:47	73.4	91.2	86.1	71.7	103.0	102.3	77.7	74.1	73.6	73.2	72.7	72.1
2 Meter2	30Jan 09 10:11:47	76.9	94.7	89.7	71.3	105.5	107.0	84.7	79.7	77.8	77.3	74.1	71.5
2 Meter2	30Jan 09 10:12:47	83.6	101.4	95.1	70.4	108.5	110.5	94.4	89.5	81.9	76.2	72.8	71.0
2 Meter2	30Jan 09 10:13:47	73.5	91.2	80.0	65.6	92.6	98.3	79.4	77.6	75.8	73.7	71.8	67.4
2 Meter2	30Jan 09 10:14:47	72.6	90.4	74.1	71.6	87.1	97.0	73.8	73.3	72.9	72.8	72.5	72.1
2 Meter2	30Jan 09 10:15:47	75.5	93.3	84.0	73.0	97.9	101.0	79.4	76.5	75.9	75.7	75.1	74.1
2 Meter2	30Jan 09 10:16:47	74.0	91.8	75.3	72.6	88.2	97.7	75.0	74.9	74.7	74.5	74.0	73.0
2 Meter2	30Jan 09 10:17:47	82.1	99.9	85.0	73.6	98.5	102.3	83.4	82.9	82.7	82.5	82.0	81.2
2 Meter2	30Jan 09 10:18:47	92.6	110.4	97.5	80.8	110.6	111.4	97.4	96.6	96.0	95.2	91.4	81.4

2	Meter2	30Jan 09 10:19:47	84.0	101.8	93.1	68.6	105.6	107.9	92.7	91.4	85.5	82.4	71.4	69.7
2	Meter2	30Jan 09 10:20:47	70.6	88.3	73.4	69.4	86.4	98.9	71.9	71.5	71.0	70.8	70.5	69.8
2	Meter2	30Jan 09 10:21:47	71.3	89.1	76.1	69.4	87.5	100.1	74.7	73.0	72.0	71.6	70.8	70.0
2	Meter2	30Jan 09 10:22:47	70.7	88.5	75.3	69.2	86.5	96.3	72.5	71.8	71.4	71.0	70.6	69.6
2	Meter2	30Jan 09 10:23:47	70.9	88.6	73.0	69.6	88.1	97.0	72.5	71.8	71.5	71.1	70.7	70.1
2	Meter2	30Jan 09 10:24:47	71.1	88.9	87.1	68.0	96.8	100.1	72.6	71.5	70.9	70.7	70.1	68.6
2	Meter2	30Jan 09 10:25:47	75.6	93.4	82.7	69.7	93.9	101.0	82.0	81.4	76.7	74.9	71.7	70.5
2	Meter2	30Jan 09 10:26:47	71.1	88.9	72.5	70.2	85.2	95.4	72.0	71.9	71.7	71.5	71.1	70.2
2	Meter2	30Jan 09 10:27:47	71.0	88.8	72.6	70.1	84.0	95.4	72.0	71.9	71.7	71.6	71.1	70.2
2	Meter2	30Jan 09 10:28:47	71.0	88.7	71.7	70.1	85.2	95.4	71.7	71.7	71.7	71.5	71.0	70.2
2	Meter2	30Jan 09 10:29:47	71.0	88.8	72.1	70.1	84.7	94.5	72.0	71.9	71.7	71.5	71.1	70.2
2	Meter2	30Jan 09 10:30:47	71.1	88.8	72.5	70.1	84.4	96.3	72.0	71.9	71.7	71.6	71.1	70.2
2	Meter2	30Jan 09 10:31:47	70.9	88.7	71.9	69.9	84.9	97.0	71.9	71.8	71.6	71.4	70.9	70.2
2	Meter2	30Jan 09 10:32:47	71.7	89.5	75.6	69.9	88.3	97.0	75.3	73.1	72.4	71.9	71.5	70.4
2	Meter2	30Jan 09 10:33:47	72.2	90.0	76.9	70.6	90.0	98.9	74.8	74.0	73.2	72.7	71.8	71.1
2	Meter2	30Jan 09 10:34:47	71.3	89.1	72.9	70.3	86.8	97.0	72.4	71.9	71.8	71.7	71.4	70.8
2	Meter2	30Jan 09 10:35:47	71.8	89.6	73.9	70.8	87.4	97.7	73.1	72.8	72.5	72.2	71.7	71.1
2	Meter2	30Jan 09 10:36:47	76.7	94.5	88.8	71.4	106.5	108.0	82.4	79.5	78.3	77.2	75.5	73.1
2	Meter2	30Jan 09 10:37:47	75.7	93.5	83.6	72.3	94.6	101.0	82.2	80.0	77.6	75.0	73.8	72.5
2	Meter2	30Jan 09 10:38:47	75.0	92.8	85.1	72.1	98.1	101.0	81.8	78.7	75.1	74.2	73.4	72.3
2	Meter2	30Jan 09 10:39:47	83.7	101.5	85.5	72.4	97.6	104.0	85.5	85.0	84.9	84.7	84.4	73.6
2	Meter2	30Jan 09 10:40:47	81.9	99.7	85.4	72.4	97.3	104.4	85.4	85.0	84.8	84.5	80.3	72.7
2	Meter2	30Jan 09 10:41:47	73.4	91.2	79.6	72.3	94.4	98.3	75.1	74.6	74.0	73.8	73.4	72.4
2	Meter2	30Jan 09 10:42:47	73.8	91.6	85.5	72.1	99.9	101.9	78.0	74.6	73.9	73.7	73.1	72.2
2	Meter2	30Jan 09 10:43:47	75.3	93.1	85.4	71.9	97.3	102.8	84.4	75.3	74.9	74.7	74.1	72.4
2	Meter2	30Jan 09 10:44:47	83.9	101.7	85.3	71.9	97.3	104.4	85.1	84.9	84.8	84.7	84.4	75.5
2	Meter2	30Jan 09 10:45:47	72.0	89.8	80.8	70.0	94.4	97.7	78.8	72.9	72.3	71.9	71.1	70.2
2	Meter2	30Jan 09 10:46:47	72.2	89.9	74.3	70.0	86.6	100.1	73.9	73.4	72.9	72.7	72.2	70.7
2	Meter2	30Jan 09 10:47:47	72.1	89.9	73.7	70.5	86.5	98.9	73.7	73.2	72.8	72.6	72.0	71.2
2	Meter2	30Jan 09 10:48:47	71.7	89.5	73.7	70.8	85.3	97.7	72.9	72.6	72.2	71.9	71.6	71.1
2	Meter2	30Jan 09 10:49:47	71.6	89.4	84.5	69.7	93.6	98.9	73.0	72.4	71.9	71.7	71.0	70.2
2	Meter2	30Jan 09 10:50:47	71.6	89.4	73.7	69.7	88.3	100.6	73.7	73.2	72.8	72.4	71.4	70.2
2	Meter2	30Jan 09 10:51:47	70.8	88.6	71.8	70.0	86.2	95.4	71.8	71.7	71.3	71.0	70.6	70.1
2	Meter2	30Jan 09 10:52:47	71.0	88.8	71.8	70.2	85.3	94.5	71.8	71.8	71.6	71.5	70.9	70.2
2	Meter2	30Jan 09 10:53:47	70.8	88.6	72.2	69.8	84.2	96.3	71.9	71.8	71.6	71.3	70.8	70.1
2	Meter2	30Jan 09 10:54:47	70.7	88.5	73.3	69.7	84.9	96.3	71.9	71.7	71.3	71.0	70.6	70.1
2	Meter2	30Jan 09 10:55:47	71.2	89.0	72.5	69.8	84.3	96.3	72.0	71.9	71.8	71.7	71.4	70.5
2	Meter2	30Jan 09 10:56:47	71.5	89.3	73.3	70.4	84.5	96.3	73.0	72.5	72.0	71.9	71.5	70.9
2	Meter2	30Jan 09 10:57:47	71.3	89.0	73.7	69.3	86.5	96.3	73.6	72.8	72.4	71.9	71.1	69.7
2	Meter2	30Jan 09 10:58:47	70.4	88.2	73.2	69.4	91.5	94.5	71.8	71.0	70.9	70.8	70.5	69.8
2	Meter2	30Jan 09 10:59:47	70.2	88.0	71.8	68.9	84.4	95.4	71.7	71.0	70.8	70.6	70.0	69.2
2	Meter2	30Jan 09 11:00:47	71.1	88.9	84.2	68.7	94.9	98.3	74.8	73.2	70.9	70.6	69.9	69.1
2	Meter2	30Jan 09 11:01:47	82.9	100.6	85.2	72.9	98.1	103.7	85.0	84.9	84.8	84.6	84.2	73.3
2	Meter2	30Jan 09 11:02:47	75.6	93.4	79.8	72.3	92.2	100.6	79.6	78.8	78.3	77.4	73.8	72.7
2	Meter2	30Jan 09 11:03:47	71.9	89.6	75.6	70.2	87.5	98.9	75.2	73.7	72.5	71.9	71.5	70.6
2	Meter2	30Jan 09 11:04:47	75.6	93.4	79.9	70.7	91.3	99.5	78.7	77.9	77.7	77.5	74.0	71.3
2	Meter2	30Jan 09 11:05:47	76.5	94.3	78.4	72.2	90.9	100.1	78.0	77.9	77.8	77.6	77.2	73.1
2	Meter2	30Jan 09 11:06:47	78.7	96.5	86.4	69.9	98.1	102.3	85.7	84.7	82.5	79.1	73.1	71.1
2	Meter2	30Jan 09 11:07:47	75.7	93.5	80.3	71.3	92.2	98.3	78.9	78.6	78.2	77.5	74.0	73.0
2	Meter2	30Jan 09 11:08:47	73.9	91.7	76.5	72.8	89.1	98.3	76.0	75.3	74.5	73.9	73.6	73.1
2	Meter2	30Jan 09 11:09:47	74.1	91.9	76.5	72.7	88.6	97.0	76.5	75.4	74.7	74.1	73.7	73.1
2	Meter2	30Jan 09 11:10:47	74.2	91.9	76.5	72.3	88.3	97.0	76.5	75.4	74.8	74.4	73.8	73.1
2	Meter2	30Jan 09 11:11:47	73.9	91.7	76.5	72.7	92.1	97.0	76.0	75.3	74.4	73.9	73.6	73.1
2	Meter2	30Jan 09 11:12:47	74.1	91.9	76.5	73.1	88.3	97.0	76.2	75.3	74.8	74.4	73.8	73.1
2	Meter2	30Jan 09 11:13:47	74.4	92.1	76.7	73.3	88.3	97.0	76.7	75.8	74.9	74.7	74.2	73.3
2	Meter2	30Jan 09 11:14:47	73.8	91.6	77.0	71.5	89.2	97.0	76.7	75.8	74.8	74.6	73.8	72.0
2	Meter2	30Jan 09 11:15:47	72.4	90.2	74.1	71.1	91.3	94.5	73.8	73.3	72.9	72.8	72.4	71.4
2	Meter2	30Jan 09 11:16:47	75.6	93.4	91.2	70.8	104.8	105.8	78.8	77.1	76.7	76.3	72.4	71.2
2	Meter2	30Jan 09 11:17:47	76.1	93.9	77.2	74.7	89.8	99.5	77.0	76.9	76.7	76.6	76.2	75.2
2	Meter2	30Jan 09 11:18:47	75.6	93.4	79.8	70.1	93.4	101.5	78.9	77.7	76.9	76.6	75.7	70.9
2	Meter2	30Jan 09 11:19:47	70.6	88.4	71.9	69.7	84.9	95.4	71.8	71.4	71.0	70.9	70.6	70.1
2	Meter2	30Jan 09 11:20:47	70.2	87.9	71.2	69.1	83.2	93.5	71.0	70.9	70.7	70.6	70.1	69.2
2	Meter2	30Jan 09 11:21:47	69.9	87.7	71.1	69.0	83.0	93.5	70.9	70.7	70.5	70.2	69.7	69.1
2	Meter2	30Jan 09 11:22:47	70.1	87.8	71.2	69.1	83.3	94.5	71.0	70.8	70.7	70.5	70.1	69.2
2	Meter2	30Jan 09 11:23:47	72.4	90.2	73.6	70.0	86.1	96.3	73.5	72.9	72.9	72.7	72.4	71.6
2	Meter2	30Jan 09 11:24:47	72.4	90.2	73.4	71.6	85.9	96.3	73.0	72.9	72.8	72.7	72.5	72.0
2	Meter2	30Jan 09 11:25:47	72.4	90.1	74.0	71.2	89.6	97.0	73.3	72.9	72.8	72.7	72.4	71.5
2	Meter2	30Jan 09 11:26:47	72.3	90.1	73.4	71.5	86.5	96.3	73.0	72.9	72.8	72.7	72.4	71.5
2	Meter2	30Jan 09 11:27:47	72.3	90.0	80.5	69.7	94.8	98.9	74.0	73.2	72.9	72.7	72.1	70.9
2	Meter2	30Jan 09 11:28:47	70.8	88.6	83.9	69.0	93.8	97.7	72.6	71.7	71.1	70.8	70.1	69.2
2	Meter2	30Jan 09 11:29:47	71.5	89.3	84.0	69.5	94.0	99.5	73.2	72.2	71.8	71.6	71.1	70.1
2	Meter2	30Jan 09 11:30:47	70.9	88.7	72.6	69.4	85.6	96.3	72.5	71.9	71.7	71.5	70.9	70.1
2	Meter2	30Jan 09 11:31:47	71.8	89.6	74.6	69.6	89.0	96.3	74.1	73.2	72.8	72.4	71.7	70.5
2	Meter2	30Jan 09 11:32:47	71.3	89.1	81.6	69.5	92.6	98.3	73.0	72.6	72.1	71.8	71.1	70.0
2	Meter2	30Jan 09 11:33:47	71.5	89.3	78.1	69.2	90.6	100.6	77.4	73.8	72.5	71.5	70.6	69.5
2	Meter2	30Jan 09 11:34:47	73.2	91.0	75.4	69.4	88.8	98.3	75.0	74.8	74.6	74.4	73.4	70.6
2	Meter2	30Jan 09 11:35:47	76.3	94.0	82.4	72.9	95.3	101.0	80.8	79.6	78.7	77.5	74.7	73.3
2	Meter2	30Jan 09 11:36:47	74.4	92.2	79.0	73.1	90.2	99.5	77.2	75.7	75.0	74.8	74.2	73.2
2	Meter2	30Jan 09 11:37:47	74.0	91.8	74.9	73.3	88.1	98.3	74.9	74.9	74.7	74.5	74.1	73.3
2	Meter2	30Jan 09 11:38:47	74.0	91.7	74.9	73.1	89.1	98.9	74.9	74.8	74.7	74.5	74.0	73.2
2	Meter2	30Jan 09 11:39:47	73.9	91.7	78.4	73.0	93.0	99.5	75.0	74.8	74.5	74.3	73.8	73.1
2	Meter2	30Jan 09 11:40:47	74.4	92.1	75.3	70.5	88.6	98.9	75.1	74.9	74.8	74.7	74.4	73.9
2	Meter2	30Jan 09 11:41:47	69.9	87.7	71.6	68.6	88.2	96.3	71.0	70.8	70.6	70.4	69.9	69.2
2	Meter2	30Jan 09 11:42:47	69.9	87.7	72.0	68.1	89.1	96.3	71.3	70.9	70.7	70.5	69.9	69.0
2	Meter2	30Jan 09 11:43:47	69.7	87.5	72.8	68.3	93.5	97.0	71.7	70.9	70.6	70.2	69.6	68.7
2	Meter2	30Jan 09 11:44:47	70.7	88.5	76.6	69.1	90.5	97.3	73.7	71.8	71.3	70.9	70.5	69.6
2	Meter2	30Jan 09 11:45:47	71.2	89.0	76.9	69.5	94.7	98.3	74.7	73.4	71.9	71.4	70.7	70.1
2	Meter2	30Jan 09 11:46:47	71.2	88.9	78.6	68.8	91.9	97.7	74.0	72.8	72.2	71.7	70.8	69.4
2	Meter2	30Jan 09 11:47:47	71.1	88.9	75.4	68.3	90.6	98.3	74.7	73.6	72.9	72.3	70.4	69.0
2	Meter2	30Jan 09 11:48:47	70.2	88.0	71.5	69.3	84.0	95.4	71.1	70.9	70.8	70.7	70.3	69.3
2	Meter2	30Jan 09 11:49:47	70.3	88.0	72.8	68.9	88.2	96.3	71.7	71.0	70.8	70.7	70.3	69.3
2	Meter2	30Jan 09 11:50:47	71.9	89.7	77.7	69.9	90.2	97.0	75.9	74.4	72.8	71.9	71.3	70.2
2	Meter2	30Jan 09 11:51:47	70.6	88.4	77.5	68.6	89.6	98.3	76.4	71.6	70.8	70.5	69.9	69.2
2	Meter2	30Jan 09 11:52:47	70.5	88.3	75.5	68.3	90.6	97.0	72.9	72.4	71.9	71.5	69.9	68.7
2	Meter2	30Jan 09 11:53:47	71.6	89.4	73.3	70.4	86.4	97.0	72.8	72.1	71.9	71.8	71.5	71.1

2 Meter2	30Jan 09 11:54:47	71.5	89.3	72.7	70.5	86.5	96.6	72.7	72.2	71.9	71.8	71.5	70.9
2 Meter2	30Jan 09 11:55:47	71.0	88.8	72.3	69.3	84.9	96.3	72.0	71.9	71.7	71.6	71.1	70.0
2 Meter2	30Jan 09 11:56:47	71.1	88.9	76.4	69.4	92.1	97.0	73.6	72.5	71.9	71.5	70.8	70.0
2 Meter2	30Jan 09 11:57:47	70.1	87.9	71.5	68.3	87.6	95.4	71.5	70.9	70.8	70.6	70.0	69.1
2 Meter2	30Jan 09 11:58:47	70.8	88.6	73.8	69.7	86.1	95.4	72.6	71.8	71.5	71.1	70.7	70.1
2 Meter2	30Jan 09 11:59:47	70.9	88.7	80.2	69.9	101.3	100.6	72.0	71.7	71.4	71.1	70.7	70.1
2 Meter2	30Jan 09 12:00:47	70.8	88.6	72.5	69.3	90.3	95.4	72.0	71.8	71.6	71.3	70.8	70.1
2 Meter2	30Jan 09 12:01:47	70.3	88.1	73.4	69.0	86.1	96.3	71.5	70.9	70.8	70.7	70.4	69.4
2 Meter2	30Jan 09 12:02:47	71.1	88.8	76.2	69.4	93.8	96.3	72.9	72.0	71.8	71.6	71.1	70.1
2 Meter2	30Jan 09 12:03:47	72.1	89.9	73.2	70.2	86.0	95.4	73.0	72.9	72.8	72.6	72.2	71.1
2 Meter2	30Jan 09 12:04:47	70.9	88.7	72.1	69.9	85.5	95.4	71.9	71.8	71.6	71.3	70.8	70.1
2 Meter2	30Jan 09 12:05:47	71.0	88.8	72.3	69.6	84.5	96.3	72.0	71.9	71.7	71.5	71.1	70.2
2 Meter2	30Jan 09 12:06:47	70.1	87.9	71.4	69.1	84.6	96.3	71.0	70.9	70.7	70.6	70.2	69.2
2 Meter2	30Jan 09 12:07:47	71.0	88.8	74.2	68.9	87.5	97.7	73.9	73.2	72.4	71.5	70.5	69.3
2 Meter2	30Jan 09 12:08:47	70.9	88.6	72.4	69.1	85.5	96.3	71.9	71.8	71.6	71.3	70.8	70.1
2 Meter2	30Jan 09 12:09:47	71.0	88.7	73.4	70.0	87.4	95.4	72.0	71.8	71.6	71.4	70.8	70.2
2 Meter2	30Jan 09 12:10:47	71.1	88.9	73.1	69.9	85.4	96.3	72.4	71.9	71.8	71.6	71.1	70.2
2 Meter2	30Jan 09 12:11:47	71.0	88.8	76.1	69.1	87.9	97.7	75.3	72.5	71.7	71.1	70.5	69.5
2 Meter2	30Jan 09 12:12:47	71.2	89.0	78.8	69.4	91.5	99.5	73.9	72.3	71.8	71.5	70.9	70.1
2 Meter2	30Jan 09 12:13:47	86.1	103.9	97.0	73.6	108.9	111.1	96.0	92.7	86.8	82.4	77.5	74.7
2 Meter2	30Jan 09 12:14:47	73.3	91.0	77.1	72.5	91.8	97.0	74.9	74.2	73.9	73.7	73.2	72.5
2 Meter2	30Jan 09 12:15:47	72.9	90.6	73.6	72.3	86.0	96.3	73.6	73.6	73.2	72.9	72.6	72.3
2 Meter2	30Jan 09 12:16:47	73.2	91.0	74.3	72.6	86.4	96.3	74.0	73.9	73.8	73.7	73.4	72.9
2 Meter2	30Jan 09 12:17:47	73.5	91.3	81.3	72.9	97.7	102.3	74.9	73.9	73.9	73.8	73.5	73.1
2 Meter2	30Jan 09 12:18:47	73.6	91.4	74.5	72.8	86.5	98.3	74.5	74.5	74.3	74.0	73.6	73.1
2 Meter2	30Jan 09 12:19:47	74.2	92.0	75.3	73.3	87.4	97.7	75.1	74.9	74.8	74.7	74.3	73.3
2 Meter2	30Jan 09 12:20:47	74.8	92.5	84.3	73.8	97.8	103.7	75.7	75.0	74.9	74.8	74.5	74.1
2 Meter2	30Jan 09 12:21:47	71.8	89.6	83.7	63.2	96.9	104.4	75.0	74.8	74.6	74.4	69.0	64.0
2 Meter2	30Jan 09 12:22:47	67.3	85.0	72.4	64.2	83.2	95.4	71.2	69.9	69.0	68.3	66.0	64.6
2 Meter2	30Jan 09 12:23:47	64.7	82.5	66.2	63.2	79.5	93.5	65.8	65.4	65.0	64.8	64.5	64.1
2 Meter2	30Jan 09 12:24:47	84.8	102.6	95.5	59.8	99.5	102.7	93.8	90.9	87.3	84.5	76.1	62.9
2 Meter2	30Jan 09 12:25:47	86.1	103.9	99.2	61.5	103.5	105.5	94.8	91.5	88.8	85.8	79.9	67.7
2 Meter2	30Jan 09 12:26:47	69.7	87.4	77.2	65.2	89.2	99.5	75.1	73.3	71.9	70.2	67.8	66.1
2 Meter2	30Jan 09 12:27:47	73.9	91.7	78.9	68.6	92.7	97.7	78.6	77.3	74.4	73.6	72.8	72.1
2 Meter2	30Jan 09 12:28:47	73.0	90.7	76.9	71.9	88.9	100.6	75.7	73.7	73.2	72.9	72.6	72.1
2 Meter2	30Jan 09 12:29:47	72.8	90.5	78.1	71.7	94.8	96.3	74.0	73.6	73.0	72.9	72.6	72.1
2 Meter2	30Jan 09 12:30:47	72.4	90.1	74.9	71.0	86.8	95.4	73.7	73.0	72.8	72.7	72.3	71.3
2 Meter2	30Jan 09 12:31:47	72.1	89.8	74.2	70.9	86.4	94.5	73.5	72.9	72.7	72.5	71.9	71.2
2 Meter2	30Jan 09 12:32:47	72.1	89.9	74.9	71.1	86.6	95.4	73.6	72.9	72.7	72.5	71.9	71.2
2 Meter2	30Jan 09 12:33:47	72.0	89.7	74.3	70.6	85.6	95.4	73.3	72.9	72.7	72.5	72.0	71.2
2 Meter2	30Jan 09 12:34:47	72.0	89.8	74.0	71.0	88.6	94.5	73.0	72.9	72.7	72.5	72.0	71.2
2 Meter2	30Jan 09 12:35:47	71.5	89.3	72.9	69.7	85.1	93.5	72.9	72.6	72.3	71.9	71.5	70.5
2 Meter2	30Jan 09 12:36:47	70.1	87.8	81.1	63.2	94.3	100.1	72.5	71.7	71.3	70.9	69.9	65.9
2 Meter2	30Jan 09 12:37:47	71.9	89.7	79.5	69.7	98.1	100.1	77.3	73.7	72.2	71.8	71.3	70.3
2 Meter2	30Jan 09 12:38:47	72.0	89.8	73.5	70.5	85.8	95.4	73.0	72.9	72.7	72.6	72.1	71.2
2 Meter2	30Jan 09 12:39:47	72.3	90.1	80.1	70.8	94.6	104.9	73.7	72.9	72.8	72.7	72.3	71.3
2 Meter2	30Jan 09 12:40:47	73.7	91.5	83.1	63.0	94.9	103.7	82.1	78.7	73.9	73.1	72.3	63.8
2 Meter2	30Jan 09 12:41:47	65.1	82.9	72.9	63.1	94.6	96.3	68.0	66.4	65.8	65.6	64.9	63.7
2 Meter2	30Jan 09 12:42:47	66.9	84.7	79.4	47.4	90.8	101.0	76.4	71.3	69.6	67.1	61.3	52.3
2 Meter2	30Jan 09 12:43:47	49.7	67.4	61.8	43.6	80.4	85.0	56.5	52.9	51.2	49.8	47.7	45.3
2 Meter2	30Jan 09 12:44:47	52.4	70.2	69.6	43.4	90.6	92.3	60.8	54.8	51.9	50.4	48.1	45.3
2 Meter2	30Jan 09 12:45:47	54.6	72.3	62.4	42.4	72.3	89.4	59.7	58.0	56.8	55.9	53.8	46.2
2 Meter2	30Jan 09 12:46:47	58.3	76.1	74.5	49.8	86.6	95.4	61.3	60.0	59.5	59.0	57.2	52.8
2 Meter2	30Jan 09 12:47:47	62.0	79.7	71.6	51.2	85.6	91.0	69.8	68.1	66.3	59.7	55.7	52.6
2 Meter2	30Jan 09 12:48:47	55.6	73.4	63.6	46.3	76.6	89.4	60.7	58.4	57.4	56.6	55.2	50.6
2 Meter2	30Jan 09 12:49:47	48.2	66.0	56.5	44.3	69.1	85.0	54.7	51.5	49.0	48.1	46.8	45.2
2 Meter2	30Jan 09 12:50:47	50.4	68.1	70.3	43.4	84.2	87.5	55.2	50.0	48.9	48.3	47.0	44.9
2 Meter2	30Jan 09 12:51:47	48.8	66.5	57.1	42.8	75.8	85.0	53.6	52.1	51.1	49.9	47.5	44.1
2 Meter2	30Jan 09 12:52:47	52.3	70.0	66.5	43.1	85.3	87.5	60.3	56.7	54.1	51.9	48.3	45.2
2 Meter2	30Jan 09 12:53:47	45.9	63.7	55.9	41.5	71.0	0.0	51.2	49.0	47.8	46.5	44.5	42.6
2 Meter2	30Jan 09 12:54:47	45.0	62.8	52.6	40.8	68.1	0.0	49.9	47.3	46.1	45.4	44.1	42.8
2 Meter2	30Jan 09 12:55:47	45.6	63.3	50.9	42.5	71.8	0.0	48.6	47.6	46.9	46.5	45.1	43.4
2 Meter2	30Jan 09 12:56:47	46.7	64.5	61.5	42.0	80.5	85.0	52.9	49.0	47.1	45.9	44.0	42.8
2 Meter2	30Jan 09 12:57:47	48.7	66.5	55.3	43.4	69.0	85.0	53.6	51.7	50.5	49.5	47.7	45.7
2 Meter2	30Jan 09 12:58:47	47.9	65.7	61.0	42.4	76.2	85.0	53.0	50.5	49.1	48.4	46.7	44.0
2 Meter2	30Jan 09 12:59:47	46.1	63.9	54.9	41.5	73.7	0.0	52.8	49.1	47.0	46.0	44.8	43.1
2 Meter2	30Jan 09 13:00:47	49.0	66.8	58.8	43.0	74.2	85.0	55.8	53.1	50.6	49.3	46.8	44.5
2 Meter2	30Jan 09 13:01:47	57.2	74.9	80.6	42.0	100.5	101.9	63.4	55.5	52.9	50.6	47.1	44.0
2 Meter2	30Jan 09 13:02:47	46.5	64.3	62.2	41.4	80.2	85.0	49.5	48.2	47.4	46.7	45.5	43.6
2 Meter2	30Jan 09 13:03:47	50.1	67.8	65.4	42.9	84.1	94.5	57.9	52.6	50.4	49.3	47.7	44.6
2 Meter2	30Jan 09 13:04:47	52.0	69.8	61.5	46.8	78.1	85.0	57.6	54.9	53.8	52.9	50.7	48.1
2 Meter2	30Jan 09 13:05:47	52.8	70.6	65.4	44.5	88.1	87.5	58.7	55.6	54.6	53.8	51.1	47.3
2 Meter2	30Jan 09 13:06:47	51.9	69.7	59.2	47.0	80.0	0.0	56.8	54.9	53.4	52.7	50.9	48.5
2 Meter2	30Jan 09 13:07:47	48.9	66.7	58.4	44.3	75.3	89.4	54.6	51.5	50.6	49.8	47.6	45.6
2 Meter2	30Jan 09 13:08:47	49.9	67.6	64.7	42.7	81.7	92.3	56.5	52.7	51.0	50.3	47.6	45.2
2 Meter2	30Jan 09 13:09:47	47.3	65.1	66.0	42.2	80.5	87.5	50.7	49.0	47.6	46.8	45.6	43.5
2 Meter2	30Jan 09 13:10:47	46.4	64.2	51.2	42.5	66.8	0.0	49.9	48.8	48.0	47.4	45.8	43.7
2 Meter2	30Jan 09 13:11:47	49.5	67.3	56.9	41.7	70.8	85.0	55.4	52.7	51.7	50.7	48.7	43.1
2 Meter2	30Jan 09 13:12:47	52.0	69.8	67.5	44.0	85.5	91.0	59.6	55.6	53.1	51.5	49.1	45.9
2 Meter2	30Jan 09 13:13:47	65.9	78.6	84.2	43.3	102.5	103.0	77.0	63.9	59.4	55.3	48.8	44.3

C:\LARDAV\SLMUTIL\AER01_3.bin Interval Data

Site	Location	Date	Time	Leq	SEL	Lmax	Lmin	Peak	Uwpk	L(2)	L(8)	L(16)	L(25)	L(50)	L(90)
3	Meter 3	30Jan 09	07:31:35	85.3	103.1	95.7	58.4	112.2	112.3	93.7	91.2	88.5	85.6	79.1	60.2
3	Meter 3	30Jan 09	07:32:35	78.6	96.3	93.4	58.7	113.5	112.9	88.1	83.5	80.2	78.0	72.3	60.1
3	Meter 3	30Jan 09	07:33:35	72.2	90.0	91.7	58.6	114.7	115.1	82.2	76.1	71.0	66.9	61.4	59.4
3	Meter 3	30Jan 09	07:34:35	72.5	90.3	86.4	59.2	101.9	105.8	81.1	77.6	74.7	72.1	67.5	61.1
3	Meter 3	30Jan 09	07:35:35	66.9	84.7	78.7	57.9	98.0	97.9	75.1	71.7	69.2	67.4	62.0	58.8
3	Meter 3	30Jan 09	07:36:35	68.3	86.1	80.9	59.1	94.5	95.7	75.3	72.5	70.5	69.2	65.6	60.6
3	Meter 3	30Jan 09	07:37:35	66.1	83.9	80.4	59.6	92.3	98.6	74.9	70.2	67.4	65.2	62.3	60.2
3	Meter 3	30Jan 09	07:38:35	70.6	88.3	83.7	59.4	100.9	104.9	79.5	75.0	72.4	70.2	66.2	60.4
3	Meter 3	30Jan 09	07:39:35	76.7	94.4	91.8	59.2	110.3	110.0	86.3	81.4	77.6	74.8	68.6	60.6
3	Meter 3	30Jan 09	07:40:35	69.1	86.9	85.0	59.7	101.8	102.5	78.5	72.7	69.9	67.0	64.3	60.7
3	Meter 3	30Jan 09	07:41:35	73.5	91.3	86.8	62.1	104.9	107.3	82.8	78.2	75.4	72.8	67.2	63.7
3	Meter 3	30Jan 09	07:42:35	74.1	91.9	86.3	63.3	103.8	107.7	81.8	77.0	75.3	73.9	72.1	68.5
3	Meter 3	30Jan 09	07:43:35	70.0	87.8	80.8	62.9	97.4	102.1	77.8	74.8	72.1	69.9	66.4	63.6
3	Meter 3	30Jan 09	07:44:35	74.7	92.4	90.2	65.2	100.5	103.6	84.0	79.0	75.4	72.8	69.4	66.6
3	Meter 3	30Jan 09	07:45:35	72.7	90.4	89.6	66.3	98.0	99.7	80.6	76.4	73.9	71.5	67.9	67.0
3	Meter 3	30Jan 09	07:46:35	70.4	88.1	79.2	62.6	92.8	96.5	77.2	75.1	73.9	71.9	65.8	63.4
3	Meter 3	30Jan 09	07:47:35	70.4	88.2	84.0	63.1	97.5	98.6	79.3	75.5	72.3	68.3	65.1	63.8
3	Meter 3	30Jan 09	07:48:35	71.6	89.4	85.0	63.0	98.9	99.2	80.0	76.8	73.6	71.2	66.4	63.6
3	Meter 3	30Jan 09	07:49:35	67.2	84.9	81.2	63.0	100.5	100.8	75.6	69.6	66.8	65.6	64.5	63.3
3	Meter 3	30Jan 09	07:50:35	66.5	84.3	80.0	63.0	97.5	99.2	73.4	69.1	66.8	66.0	64.9	63.5
3	Meter 3	30Jan 09	07:51:35	68.1	85.9	79.9	63.1	94.8	95.7	71.9	70.7	69.7	68.8	68.1	63.6
3	Meter 3	30Jan 09	07:52:35	68.7	86.5	74.2	67.6	91.3	92.6	70.6	69.6	69.0	68.9	68.6	68.1
3	Meter 3	30Jan 09	07:53:35	68.6	86.3	77.0	64.6	89.3	93.7	71.8	69.9	69.2	68.9	68.3	66.9
3	Meter 3	30Jan 09	07:54:35	69.1	86.8	83.5	64.3	99.8	102.9	76.2	72.2	70.1	68.7	66.6	65.1
3	Meter 3	30Jan 09	07:55:35	66.7	84.5	75.0	64.0	87.6	92.6	70.7	68.8	68.1	67.0	65.8	64.5
3	Meter 3	30Jan 09	07:56:35	69.2	87.0	78.2	67.7	88.8	92.6	73.7	69.9	69.5	69.1	68.7	68.1
3	Meter 3	30Jan 09	07:57:35	70.1	87.8	75.6	67.6	87.3	94.8	74.7	72.5	71.1	70.4	69.1	68.1
3	Meter 3	30Jan 09	07:58:35	68.1	85.9	79.7	59.0	93.4	95.7	73.3	70.2	68.9	68.6	67.9	63.0
3	Meter 3	30Jan 09	07:59:35	68.1	85.9	74.6	63.0	85.2	92.6	72.7	71.4	69.9	69.1	67.0	64.3
3	Meter 3	30Jan 09	08:00:35	71.9	89.6	82.8	65.5	95.9	99.2	80.5	75.5	72.5	71.0	69.1	67.2
3	Meter 3	30Jan 09	08:01:35	71.0	88.8	80.4	65.3	94.1	97.9	77.3	74.6	72.9	71.5	69.1	66.7
3	Meter 3	30Jan 09	08:02:35	69.3	87.0	80.3	64.0	95.4	98.6	76.4	71.7	69.8	68.8	67.6	66.1
3	Meter 3	30Jan 09	08:03:35	66.7	84.4	75.5	61.3	89.1	94.8	71.7	69.6	68.5	67.5	65.7	62.4
3	Meter 3	30Jan 09	08:04:35	71.2	89.0	86.7	61.8	103.1	104.3	79.9	75.8	73.0	70.4	64.9	62.4
3	Meter 3	30Jan 09	08:05:35	69.3	87.0	81.5	62.7	95.7	97.3	75.2	72.8	71.0	69.8	67.0	64.2
3	Meter 3	30Jan 09	08:06:35	71.6	89.4	83.3	61.6	93.4	99.2	78.8	75.6	74.0	72.6	68.4	62.7
3	Meter 3	30Jan 09	08:07:35	75.5	93.2	85.2	62.8	98.1	102.9	81.9	79.5	78.0	77.1	73.1	65.8
3	Meter 3	30Jan 09	08:08:35	74.6	92.4	87.0	62.6	96.7	102.5	81.7	78.3	76.8	75.6	71.8	65.7
3	Meter 3	30Jan 09	08:09:35	76.2	94.0	88.8	65.8	95.4	102.5	83.0	79.9	78.7	77.6	73.3	67.8
3	Meter 3	30Jan 09	08:10:35	69.7	87.5	80.6	64.0	93.2	97.3	75.7	72.8	71.3	70.2	68.4	65.2
3	Meter 3	30Jan 09	08:11:35	68.0	85.8	78.8	61.2	92.4	95.7	74.4	71.8	70.5	69.2	65.1	62.3
3	Meter 3	30Jan 09	08:12:35	71.1	88.9	82.1	65.6	90.1	98.9	74.9	73.6	72.6	71.8	70.4	67.7
3	Meter 3	30Jan 09	08:13:35	74.4	92.2	84.1	67.6	93.2	100.3	79.4	77.7	76.3	75.0	73.1	70.4
3	Meter 3	30Jan 09	08:14:35	74.7	92.4	85.2	62.1	101.3	101.7	80.0	78.3	77.0	76.1	73.3	67.4
3	Meter 3	30Jan 09	08:15:35	73.9	91.7	81.0	61.7	92.1	99.2	79.6	78.3	76.9	75.4	72.0	63.7
3	Meter 3	30Jan 09	08:16:35	74.4	92.2	89.5	61.8	101.1	101.7	83.0	77.7	75.8	74.8	70.3	63.6
3	Meter 3	30Jan 09	08:17:35	75.8	93.6	87.2	60.8	105.2	108.5	85.3	82.5	77.9	72.2	66.0	61.5
3	Meter 3	30Jan 09	08:18:35	69.5	87.3	83.3	63.2	95.6	101.3	77.8	73.5	69.6	67.9	66.4	64.6
3	Meter 3	30Jan 09	08:19:35	68.1	85.9	84.2	61.7	101.6	101.7	76.0	70.3	67.9	66.8	64.7	63.1
3	Meter 3	30Jan 09	08:20:35	67.4	85.1	86.8	62.6	102.9	103.6	72.8	69.1	67.0	65.7	64.5	63.3
3	Meter 3	30Jan 09	08:21:35	76.6	94.4	93.5	63.0	113.7	114.0	87.2	80.5	74.8	71.7	69.5	64.0
3	Meter 3	30Jan 09	08:22:35	68.8	86.6	79.2	65.2	93.1	93.7	75.0	71.8	69.7	68.6	67.3	66.1
3	Meter 3	30Jan 09	08:23:35	70.7	88.5	84.5	61.7	95.6	102.1	79.7	74.6	71.0	69.8	67.7	62.9
3	Meter 3	30Jan 09	08:24:35	73.1	90.9	85.6	67.6	100.2	103.6	80.5	75.5	74.1	73.0	71.4	69.0
3	Meter 3	30Jan 09	08:25:35	74.9	92.7	85.7	70.0	97.9	103.3	81.8	78.2	76.1	74.8	72.9	71.1
3	Meter 3	30Jan 09	08:26:35	78.0	95.8	87.6	71.2	103.8	109.5	84.7	82.4	80.3	78.4	75.5	72.5
3	Meter 3	30Jan 09	08:27:35	81.7	99.5	90.8	69.3	104.1	110.0	89.8	87.3	84.5	81.4	77.0	72.6
3	Meter 3	30Jan 09	08:28:35	81.3	99.1	93.1	67.1	104.6	112.6	87.4	84.7	83.4	82.4	79.7	70.9
3	Meter 3	30Jan 09	08:29:35	80.7	98.5	89.8	66.7	103.9	112.1	86.0	84.6	83.6	82.7	79.6	70.1
3	Meter 3	30Jan 09	08:30:35	77.6	95.4	88.2	67.4	102.1	105.8	85.2	81.7	79.7	78.2	75.2	69.1
3	Meter 3	30Jan 09	08:31:35	70.0	87.8	76.4	66.7	91.4	96.5	73.0	71.7	70.9	70.6	69.6	68.1
3	Meter 3	30Jan 09	08:32:35	69.7	87.4	80.2	65.0	90.3	93.7	76.0	72.2	70.7	69.9	68.2	66.2
3	Meter 3	30Jan 09	08:33:35	75.1	92.9	84.3	65.0	97.1	101.7	81.6	79.7	77.7	75.9	72.7	67.4
3	Meter 3	30Jan 09	08:34:35	75.6	93.3	83.1	63.8	96.9	102.9	81.5	79.7	78.1	77.0	74.0	65.3
3	Meter 3	30Jan 09	08:35:35	74.6	92.4	82.0	63.0	93.6	99.7	80.7	79.2	77.7	76.3	72.1	64.6
3	Meter 3	30Jan 09	08:36:35	76.8	94.6	84.3	65.6	94.9	103.6	83.2	81.2	80.0	78.6	73.9	67.6
3	Meter 3	30Jan 09	08:37:35	73.1	90.9	81.8	66.7	95.2	99.7	79.8	78.2	75.5	73.3	69.9	67.9
3	Meter 3	30Jan 09	08:38:35	75.4	93.2	84.1	65.0	96.2	101.7	81.7	79.7	78.3	77.1	71.9	67.0
3	Meter 3	30Jan 09	08:39:35	69.1	86.9	80.2	63.0	93.4	96.5	76.4	72.2	70.6	69.4	67.2	64.4
3	Meter 3	30Jan 09	08:40:35	75.4	93.2	85.6	61.5	100.4	103.3	83.7	80.9	79.5	74.9	67.4	63.2
3	Meter 3	30Jan 09	08:41:35	75.4	93.2	89.5	63.3	101.1	102.5	86.8	76.8	75.4	74.2	72.0	67.1
3	Meter 3	30Jan 09	08:42:35	69.8	87.5	81.7	63.6	95.2	100.8	76.8	73.0	71.5	69.8	67.1	64.8
3	Meter 3	30Jan 09	08:43:35	74.5	92.3	84.7	63.5	97.7	103.3	83.1	78.9	77.2	75.8	69.0	64.1
3	Meter 3	30Jan 09	08:44:35	63.8	81.6	71.5	62.3	84.3	93.1	66.1	64.9	64.3	63.9	63.5	62.5
3	Meter 3	30Jan 09	08:45:35	70.5	88.2	83.7	62.6	94.4	100.3	79.9	75.5	69.7	67.3	64.7	63.3
3	Meter 3	30Jan 09	08:46:35	71.8	89.5	85.2	62.6	96.6	99.2	80.5	77.2	74.3	70.3	64.8	63.2
3	Meter 3	30Jan 09	08:47:35	64.5	82.3	70.1	62.3	82.4	95.7	67.8	66.6	65.6	64.9	63.8	63.1
3	Meter 3	30Jan 09	08:48:35	64.2	82.0	76.7	62.5	86.7	93.7	66.0	64.9	64.6	64.3	63.7	63.0
3	Meter 3	30Jan 09	08:49:35	64.2	81.9	75.2	62.3	85.6	89.7	67.2	64.8	64.3	63.9	63.6	63.1
3	Meter 3	30Jan 09	08:50:35	64.4	82.2	73.1	62.1	85.7	89.7	69.2	65.6	64.8	64.4	63.7	63.0
3	Meter 3	30Jan 09	08:51:35	64.1	81.9	70.2	62.6	84.9	89.7	66.7	65.2	64.7	64.4	63.7	63.1
3	Meter 3	30Jan 09	08:52:35	64.2	82.0	67.6	62.6	80.4	89.7	66.4	65.5	64.9	64.6	63.9	63.1
3	Meter 3	30Jan 09	08:53:35	64.7	82.5	78.2	62.6	92.3	94.8	68.2	65.7	64.9	64.7	64.0	63.2
3	Meter 3	30Jan 09	08:54:35	65.3	83.0	70.2	62.5	81.8	91.2	68.9	67.9	66.7	65.7	64.4	63.2
3	Meter 3	30Jan 09	08:55:35	64.4	82.1	69.6	62.8	80.8	92.6	67.6	65.5	64.9	64.6	64.0	63.2
3	Meter 3	30Jan 09	08:56:35	65.7	83.5	70.3	62.6	82.8	93.7	69.0	68.0	67.5	66.8	64.9	63.3
3	Meter 3	30Jan 09	08:57:35	66.9	84.7	71.7	63.1	83.9	95.7	69.9	69.2	68.6	68.0	66.2	64.6
3	Meter 3	30Jan 09	08:58:35	70.4	88.1	84.7	64.0	95.6	99.7	77.4	72.7	70.7	69.3	67.8	66.1
3	Meter 3	30Jan 09	08:59:35	79.6	97.3	87.7	65.3	103.9	103.6	85.5	83.7	82.3	81.0	78.0	68.2
3	Meter 3	30Jan 09	09:00:35	74.0	91.8	85.7	64.8	100.6	104.7	80.1	77.9	76.5	75.3	71.7	66.7

3 Meter 3	30Jan 09 09:01:35	75.6	93.4	88.8	63.1	105.7	107.4	83.0	78.9	77.0	75.7	72.7	66.7
3 Meter 3	30Jan 09 09:02:35	77.6	95.3	89.5	64.8	106.2	107.3	84.0	81.9	79.9	78.4	75.2	68.9
3 Meter 3	30Jan 09 09:03:35	77.2	95.0	85.0	70.0	101.3	102.5	81.7	80.4	79.4	78.5	76.1	71.7
3 Meter 3	30Jan 09 09:04:35	77.1	94.8	85.7	68.3	98.9	106.8	82.9	80.4	79.1	78.2	76.1	70.6
3 Meter 3	30Jan 09 09:05:35	75.5	93.3	87.0	68.0	103.7	107.1	83.3	79.9	77.6	76.0	71.8	69.0
3 Meter 3	30Jan 09 09:06:35	79.0	96.8	89.2	66.7	102.6	111.9	87.9	84.4	81.5	78.2	73.2	68.6
3 Meter 3	30Jan 09 09:07:35	84.2	102.0	93.5	65.2	101.7	111.2	90.8	89.1	87.6	86.0	80.7	67.8
3 Meter 3	30Jan 09 09:08:35	82.6	100.3	93.1	65.1	103.2	111.1	91.7	86.8	84.3	83.0	79.0	68.1
3 Meter 3	30Jan 09 09:09:35	78.1	95.9	87.2	71.5	99.4	104.3	84.1	82.0	80.5	79.3	75.8	72.5
3 Meter 3	30Jan 09 09:10:35	76.4	94.2	81.0	71.8	92.6	100.3	80.3	78.9	77.9	77.3	75.9	73.0
3 Meter 3	30Jan 09 09:11:35	77.4	95.2	84.1	71.0	99.2	104.0	82.3	81.1	79.8	78.7	75.9	72.3
3 Meter 3	30Jan 09 09:12:35	75.3	93.1	86.0	71.0	101.8	102.9	80.9	78.8	77.6	76.4	72.9	71.3
3 Meter 3	30Jan 09 09:13:35	69.7	87.4	77.7	62.3	92.3	95.7	73.5	72.8	72.5	72.1	66.9	63.6
3 Meter 3	30Jan 09 09:14:35	68.0	85.8	79.5	63.5	93.8	98.6	75.8	71.5	67.8	66.9	65.7	64.3
3 Meter 3	30Jan 09 09:15:35	79.0	96.8	92.0	65.0	102.6	108.5	89.6	82.6	77.8	75.6	72.2	67.6
3 Meter 3	30Jan 09 09:16:35	74.7	92.4	85.6	66.2	102.8	104.6	81.8	78.4	76.9	75.6	72.1	68.0
3 Meter 3	30Jan 09 09:17:35	74.3	92.0	87.0	66.2	100.1	102.1	80.1	78.2	76.5	74.9	71.8	68.7
3 Meter 3	30Jan 09 09:18:35	72.0	89.7	80.2	66.0	92.3	98.6	77.7	76.1	74.1	72.0	70.1	67.9
3 Meter 3	30Jan 09 09:19:35	65.8	83.5	72.3	62.8	87.4	93.7	70.2	68.2	67.0	66.3	64.9	63.4
3 Meter 3	30Jan 09 09:20:35	74.3	92.1	83.5	62.5	96.8	102.1	81.1	78.8	77.2	76.1	70.5	64.2
3 Meter 3	30Jan 09 09:21:35	74.3	92.1	84.8	62.0	99.9	103.3	80.1	78.3	77.1	76.1	71.7	65.7
3 Meter 3	30Jan 09 09:22:35	69.1	86.9	89.0	61.0	105.6	106.8	77.9	68.7	67.2	66.5	64.7	62.2
3 Meter 3	30Jan 09 09:23:35	71.6	89.4	83.7	64.6	101.7	106.3	80.5	77.0	71.3	69.5	67.8	65.6
3 Meter 3	30Jan 09 09:24:35	79.3	97.0	86.7	66.3	97.9	104.0	85.6	83.5	81.6	80.3	77.9	68.8
3 Meter 3	30Jan 09 09:25:35	76.2	93.9	86.5	66.4	102.4	104.9	82.6	80.1	78.4	76.9	74.5	68.5
3 Meter 3	30Jan 09 09:26:35	77.1	94.8	90.4	66.8	109.4	110.0	84.5	81.7	79.4	76.8	73.4	68.6
3 Meter 3	30Jan 09 09:27:35	77.1	94.9	87.3	69.7	106.8	108.9	82.2	80.4	79.1	78.1	75.8	71.7
3 Meter 3	30Jan 09 09:28:35	76.9	94.7	88.0	66.1	104.2	106.7	83.2	80.6	79.0	78.1	75.3	67.9
3 Meter 3	30Jan 09 09:29:35	76.5	94.3	84.0	66.2	98.8	104.9	81.4	79.4	78.4	77.6	75.8	70.9
3 Meter 3	30Jan 09 09:30:35	79.2	97.0	91.1	63.3	101.9	108.3	87.7	84.0	82.1	79.7	73.9	65.2
3 Meter 3	30Jan 09 09:31:35	82.0	99.7	93.0	63.0	105.2	109.5	89.0	87.3	85.8	83.4	75.6	66.2
3 Meter 3	30Jan 09 09:32:35	83.7	101.4	95.1	65.1	105.8	112.8	89.6	87.8	86.6	85.4	82.1	67.2
3 Meter 3	30Jan 09 09:33:35	80.6	98.4	93.5	61.9	110.9	112.1	88.5	85.1	83.1	81.2	76.9	66.7
3 Meter 3	30Jan 09 09:34:35	80.1	97.9	94.1	63.1	110.9	112.2	88.9	84.3	82.1	80.0	75.8	70.2
3 Meter 3	30Jan 09 09:35:35	78.0	95.8	92.3	61.8	108.8	111.1	87.7	82.6	79.8	77.6	70.8	62.9
3 Meter 3	30Jan 09 09:36:35	75.5	93.3	87.2	62.6	107.6	112.1	83.4	79.7	77.5	76.2	73.5	64.8
3 Meter 3	30Jan 09 09:37:35	78.4	96.2	90.6	62.2	111.4	113.4	86.1	83.0	80.8	79.1	75.2	64.2
3 Meter 3	30Jan 09 09:38:35	74.4	92.2	84.3	62.0	97.7	100.8	81.4	79.3	76.9	75.2	72.1	63.3
3 Meter 3	30Jan 09 09:39:35	76.5	94.2	86.6	62.1	97.6	101.7	83.0	81.1	79.6	78.1	73.7	62.8
3 Meter 3	30Jan 09 09:40:35	79.6	97.4	90.6	62.3	105.2	106.1	84.9	83.4	82.2	81.2	78.4	67.7
3 Meter 3	30Jan 09 09:41:35	72.3	90.1	84.9	62.0	100.3	101.7	80.8	76.9	74.6	72.4	66.8	62.4
3 Meter 3	30Jan 09 09:42:35	72.1	89.8	88.3	62.1	105.7	104.6	81.3	75.8	73.0	69.7	63.9	62.3
3 Meter 3	30Jan 09 09:43:35	68.3	86.1	87.1	62.0	102.6	103.3	76.2	68.8	67.7	66.4	63.6	62.3
3 Meter 3	30Jan 09 09:44:35	76.4	94.2	89.7	64.5	105.2	104.9	86.8	82.3	75.6	71.1	66.9	65.1
3 Meter 3	30Jan 09 09:45:35	70.6	88.4	89.8	65.1	103.3	104.0	76.8	72.5	70.4	68.6	66.6	65.3
3 Meter 3	30Jan 09 09:46:35	66.0	83.8	70.0	64.7	81.9	89.7	67.5	66.9	66.7	66.4	65.8	65.2
3 Meter 3	30Jan 09 09:47:35	68.5	86.3	83.8	65.1	101.9	102.1	76.7	68.8	67.7	67.1	66.5	65.4
3 Meter 3	30Jan 09 09:48:35	72.8	90.5	88.0	64.8	102.9	102.5	83.0	77.3	72.4	68.2	65.9	65.2
3 Meter 3	30Jan 09 09:49:35	70.3	88.1	86.0	64.7	105.4	107.5	79.7	73.8	69.0	66.7	65.8	65.1
3 Meter 3	30Jan 09 09:50:35	74.5	92.3	90.6	65.1	108.6	108.9	84.0	79.5	74.5	70.1	66.8	65.3
3 Meter 3	30Jan 09 09:51:35	66.2	84.0	69.7	64.9	82.1	93.7	67.9	66.9	66.8	66.6	66.0	65.2
3 Meter 3	30Jan 09 09:52:35	73.7	91.5	90.1	64.5	105.7	107.9	84.1	78.2	71.7	67.3	66.0	65.2
3 Meter 3	30Jan 09 09:53:35	74.3	92.1	88.5	64.6	103.9	104.9	84.6	79.4	74.0	70.1	66.3	65.2
3 Meter 3	30Jan 09 09:54:35	66.9	84.7	75.6	65.0	94.1	97.9	72.3	68.6	67.0	66.7	66.1	65.2
3 Meter 3	30Jan 09 09:55:35	66.1	83.9	70.4	64.7	84.9	91.2	68.0	66.9	66.7	66.5	65.9	65.2
3 Meter 3	30Jan 09 09:56:35	67.0	84.8	73.2	64.6	84.3	91.2	71.1	69.4	68.0	67.0	66.1	65.2
3 Meter 3	30Jan 09 09:57:35	70.8	88.6	74.3	67.0	86.4	93.7	73.9	73.4	72.9	72.4	69.6	68.1
3 Meter 3	30Jan 09 09:58:35	74.0	91.8	82.2	70.5	93.1	96.5	79.5	77.1	75.5	74.4	72.5	71.1
3 Meter 3	30Jan 09 09:59:35	74.7	92.4	82.4	69.0	93.3	99.2	80.0	78.2	76.7	75.3	73.2	70.4
3 Meter 3	30Jan 09 10:00:35	75.0	92.8	83.5	66.9	92.6	101.3	80.7	78.9	77.6	76.3	73.2	68.7
3 Meter 3	30Jan 09 10:01:35	75.3	93.0	84.6	65.1	95.6	102.5	80.6	78.7	77.7	76.9	74.1	66.7
3 Meter 3	30Jan 09 10:02:35	67.4	85.1	78.5	64.5	92.8	95.7	70.7	69.1	68.3	67.7	66.7	65.3
3 Meter 3	30Jan 09 10:03:35	72.4	90.2	79.4	65.2	92.8	98.6	77.4	75.8	74.6	73.4	71.5	66.7
3 Meter 3	30Jan 09 10:04:35	76.3	94.1	86.9	68.9	97.9	100.8	81.8	79.8	78.1	77.1	74.9	71.3
3 Meter 3	30Jan 09 10:05:35	75.1	92.9	80.6	66.5	92.3	100.3	79.5	78.4	77.4	76.5	74.6	69.0
3 Meter 3	30Jan 09 10:06:35	76.2	94.0	81.4	68.1	92.4	100.3	80.6	79.0	77.9	77.2	75.6	70.7
3 Meter 3	30Jan 09 10:07:35	79.6	97.4	88.4	69.7	100.7	105.8	86.6	84.2	81.4	79.9	77.2	73.7
3 Meter 3	30Jan 09 10:08:35	80.9	98.7	87.9	63.7	98.3	105.5	86.9	85.4	83.7	82.5	79.5	65.0
3 Meter 3	30Jan 09 10:09:35	80.0	97.8	87.4	63.9	97.3	103.3	85.8	84.4	83.0	81.5	77.9	69.0
3 Meter 3	30Jan 09 10:10:35	76.9	94.7	87.8	64.4	98.8	102.9	84.2	81.5	79.4	77.7	73.8	66.3
3 Meter 3	30Jan 09 10:11:35	77.1	94.9	85.9	64.6	99.6	102.5	82.5	80.8	79.4	78.2	75.9	70.0
3 Meter 3	30Jan 09 10:12:35	76.7	94.4	89.7	63.4	101.7	106.1	84.2	79.9	78.2	77.0	74.6	65.9
3 Meter 3	30Jan 09 10:13:35	69.1	86.8	82.7	59.4	92.8	101.7	78.6	75.2	68.9	65.3	62.0	60.4
3 Meter 3	30Jan 09 10:14:35	66.9	84.7	73.4	62.3	89.4	95.7	69.7	68.7	68.1	67.6	66.6	64.3
3 Meter 3	30Jan 09 10:15:35	64.8	82.6	75.9	61.0	89.6	94.8	71.5	66.7	65.7	64.6	63.5	62.2
3 Meter 3	30Jan 09 10:16:35	69.7	87.5	85.6	61.9	104.4	105.2	79.9	72.8	68.4	65.7	64.1	62.7
3 Meter 3	30Jan 09 10:17:35	74.3	92.1	89.0	64.5	105.7	107.3	83.5	78.4	74.8	71.8	70.0	69.0
3 Meter 3	30Jan 09 10:18:35	69.6	87.4	77.0	68.1	89.2	96.5	71.2	70.3	69.9	69.8	69.5	68.6
3 Meter 3	30Jan 09 10:19:35	68.3	86.1	73.6	62.2	85.8	93.7	71.9	71.0	70.4	69.8	67.5	63.9
3 Meter 3	30Jan 09 10:20:35	66.1	83.8	76.4	62.5	86.7	95.7	73.9	66.9	66.0	65.6	64.7	63.4
3 Meter 3	30Jan 09 10:21:35	73.0	90.8	79.9	65.0	93.9	98.6	78.0	76.3	75.1	74.2	72.1	67.2
3 Meter 3	30Jan 09 10:22:35	79.7	97.5	96.4	63.1	106.3	110.6	85.6	82.7	80.8	79.6	77.0	67.0
3 Meter 3	30Jan 09 10:23:35	76.7	94.5	83.9	66.5	93.4	101.3	82.0	80.8	79.2	77.8	75.3	69.8
3 Meter 3	30Jan 09 10:24:35	74.9	92.7	82.6	65.1	90.7	101.3	80.1	78.3	77.0	76.2	73.8	68.6
3 Meter 3	30Jan 09 10:25:35	75.3	93.1	81.1	64.9	91.8	100.3	79.9	78.5	77.5	76.5	74.4	70.0
3 Meter 3	30Jan 09 10:26:35	73.7	91.5	82.1	62.1	90.7	99.7	79.1	77.6	76.3	75.3	72.7	63.1
3 Meter 3	30Jan 09 10:27:35	75.1	92.8	83.5	62.2	96.7	100.8	81.0	79.7	78.6	77.3	71.4	63.1
3 Meter 3	30Jan 09 10:28:35	64.0	81.8	75.2	62.2	93.1	96.5	66.3	64.9	64.6	64.2	63.6	62.8
3 Meter 3	30Jan 09 10:29:35	64.2	82.0	71.6	62.2	92.2	93.7	67.3	65.5	64.8	64.5	63.8	63.0
3 Meter 3	30Jan 09 10:30:35	64.7	82.5	76.8	62.4	93.7	98.6	70.1	65.7	64.8	64.4	63.7	63.1
3 Meter 3	30Jan 09 10:31:35	63.2	81.0	68.7	61.2	81.6	89.7	66.0	64.6	63.9	63.6	62.9	61.9
3 Meter 3	30Jan 09 10:32:35	64.0	81.8	68.7	61.2	79.4	97.9	67.7	66.2	65.3	64.6	63.3	62.0
3 Meter 3	30Jan 09 10:33:35	64.0	81.8	74.1	60.9	88.7	93.1	70.2	65.0	64.3	63.8	62.9	61.6
3 Meter 3	30Jan 09 10:34:35	64.8	82.6	74.6	61.0	92.2	92.6	71.7	68.4	65.8	64.2	62.7	61.4
3 Meter 3	30Jan 09 10:35:35	66.8	84.6	78.2	61.9	97.6	99.2	72.8	70.1	67.7	66.7	65.5	63.2

3 Meter 3	30Jan 09 10:36:35	65.3	83.0	75.1	61.4	89.6	97.3	69.6	67.1	66.3	65.7	64.5	62.5
3 Meter 3	30Jan 09 10:37:35	63.4	81.2	72.4	61.4	80.6	92.6	65.8	64.8	64.2	63.8	63.1	62.1
3 Meter 3	30Jan 09 10:38:35	64.6	82.3	76.0	61.7	90.3	93.7	67.9	66.5	65.6	64.9	63.8	62.4
3 Meter 3	30Jan 09 10:39:35	67.2	84.9	71.7	61.9	85.5	90.5	69.6	68.7	68.3	67.9	67.4	62.9
3 Meter 3	30Jan 09 10:40:35	66.2	84.0	73.2	61.4	87.6	94.8	68.9	68.0	67.8	67.6	66.6	62.4
3 Meter 3	30Jan 09 10:41:35	65.6	83.4	71.6	62.0	86.7	93.7	71.0	69.4	67.2	65.7	63.9	62.5
3 Meter 3	30Jan 09 10:42:35	63.9	81.6	73.1	61.9	88.8	91.2	66.6	65.0	64.5	64.0	63.5	62.4
3 Meter 3	30Jan 09 10:43:35	68.0	85.8	74.9	62.0	90.6	94.3	73.6	72.6	71.5	68.3	65.3	63.0
3 Meter 3	30Jan 09 10:44:35	68.2	86.0	73.9	62.1	86.5	91.2	72.0	69.9	68.9	68.7	68.1	66.0
3 Meter 3	30Jan 09 10:45:35	63.9	81.7	71.2	61.0	85.5	91.2	68.2	66.0	65.0	64.4	63.3	62.0
3 Meter 3	30Jan 09 10:46:35	64.1	81.8	70.5	60.9	82.5	92.6	66.8	65.7	65.0	64.6	63.7	62.4
3 Meter 3	30Jan 09 10:47:35	66.4	84.1	69.5	62.4	82.2	91.2	69.1	68.5	67.8	67.1	66.1	64.0
3 Meter 3	30Jan 09 10:48:35	71.1	88.9	79.2	62.7	91.8	97.9	77.6	76.1	75.3	73.8	65.7	64.1
3 Meter 3	30Jan 09 10:49:35	75.7	93.4	85.9	64.5	103.1	104.3	81.5	79.1	77.2	76.2	74.6	71.1
3 Meter 3	30Jan 09 10:50:35	77.3	95.1	94.0	62.1	116.3	116.0	85.9	80.4	78.4	77.1	71.7	64.0
3 Meter 3	30Jan 09 10:51:35	70.6	88.4	79.7	61.2	94.3	96.5	77.6	76.0	74.6	72.9	63.5	61.9
3 Meter 3	30Jan 09 10:52:35	64.3	82.1	82.9	61.4	101.8	103.6	67.9	64.9	63.9	63.5	62.8	62.1
3 Meter 3	30Jan 09 10:53:35	63.1	80.9	68.6	61.5	84.2	89.7	65.7	64.4	63.8	63.6	62.9	62.1
3 Meter 3	30Jan 09 10:54:35	63.2	81.0	72.2	61.2	88.8	91.2	65.7	64.5	63.9	63.7	63.1	62.2
3 Meter 3	30Jan 09 10:55:35	64.2	82.0	70.7	61.6	84.1	89.7	66.8	65.7	65.0	64.7	64.1	62.7
3 Meter 3	30Jan 09 10:56:35	64.2	82.0	72.7	60.9	87.6	92.6	68.4	67.3	66.0	64.4	63.1	62.2
3 Meter 3	30Jan 09 10:57:35	64.7	82.5	69.7	61.6	86.2	92.6	68.8	67.9	66.7	65.8	63.6	62.3
3 Meter 3	30Jan 09 10:58:35	65.8	83.5	81.8	61.2	104.3	104.9	75.4	65.4	63.4	62.9	62.5	61.5
3 Meter 3	30Jan 09 10:59:35	62.2	79.9	70.6	57.9	83.7	89.7	66.8	64.2	63.2	62.8	62.2	58.8
3 Meter 3	30Jan 09 11:00:35	62.1	79.8	71.4	59.0	83.1	91.2	65.8	64.0	63.6	63.2	60.9	59.7
3 Meter 3	30Jan 09 11:01:35	67.9	85.7	74.0	63.2	89.2	92.6	71.1	69.9	69.6	69.3	68.4	64.1
3 Meter 3	30Jan 09 11:02:35	66.3	84.1	72.1	64.0	87.8	94.8	68.9	67.8	67.0	66.8	66.2	65.1
3 Meter 3	30Jan 09 11:03:35	66.1	83.9	79.2	62.6	87.5	97.9	73.4	66.9	66.0	65.6	64.7	63.5
3 Meter 3	30Jan 09 11:04:35	74.2	92.0	81.5	64.6	91.2	101.3	80.3	78.4	77.1	75.9	71.3	69.0
3 Meter 3	30Jan 09 11:05:35	74.8	92.5	83.2	65.2	95.2	100.8	80.8	78.5	77.3	76.2	73.1	69.1
3 Meter 3	30Jan 09 11:06:35	78.1	95.8	90.3	62.9	100.5	102.9	85.7	81.7	80.6	79.7	75.3	65.4
3 Meter 3	30Jan 09 11:07:35	70.4	88.2	80.8	62.3	91.1	101.3	79.3	73.9	71.7	70.4	67.7	64.8
3 Meter 3	30Jan 09 11:08:35	74.9	92.7	84.5	64.5	97.6	100.3	80.6	78.6	77.4	76.2	73.9	67.3
3 Meter 3	30Jan 09 11:09:35	75.1	92.9	84.5	61.8	95.2	101.3	80.9	79.1	77.8	76.5	73.3	64.8
3 Meter 3	30Jan 09 11:10:35	62.9	80.7	74.5	61.3	90.7	93.7	65.7	63.7	63.0	62.9	62.5	62.0
3 Meter 3	30Jan 09 11:11:35	62.6	80.4	67.3	61.4	83.3	89.7	64.2	63.6	63.0	62.9	62.5	62.0
3 Meter 3	30Jan 09 11:12:35	62.5	80.3	73.7	61.1	89.2	91.2	65.0	63.4	62.9	62.8	62.3	61.3
3 Meter 3	30Jan 09 11:13:35	68.3	86.1	83.3	61.4	98.2	100.8	78.4	72.9	68.2	63.5	62.6	61.8
3 Meter 3	30Jan 09 11:14:35	66.2	84.0	84.9	61.3	99.9	101.3	76.0	64.1	63.0	62.8	62.5	61.7
3 Meter 3	30Jan 09 11:15:35	63.9	81.7	72.9	61.4	90.7	93.7	69.3	66.4	64.9	63.9	62.8	62.0
3 Meter 3	30Jan 09 11:16:35	63.2	81.0	77.0	61.6	92.2	94.8	65.6	63.9	63.5	63.1	62.7	62.1
3 Meter 3	30Jan 09 11:17:35	63.7	81.4	71.1	61.6	86.0	93.7	66.7	65.4	64.6	64.0	63.2	62.2
3 Meter 3	30Jan 09 11:18:35	63.9	81.7	68.6	61.8	83.0	94.8	66.7	65.6	64.9	64.4	63.7	62.6
3 Meter 3	30Jan 09 11:19:35	63.5	81.3	77.0	61.3	88.0	91.2	69.6	63.9	63.2	62.9	62.5	61.8
3 Meter 3	30Jan 09 11:20:35	62.7	80.4	71.1	61.1	87.3	89.7	65.3	63.8	63.2	62.9	62.5	61.4
3 Meter 3	30Jan 09 11:21:35	62.7	80.4	66.6	61.6	86.8	87.7	64.0	63.7	63.2	62.9	62.6	62.1
3 Meter 3	30Jan 09 11:22:35	62.9	80.7	68.9	60.9	84.3	87.7	64.7	63.9	63.6	63.3	62.7	62.1
3 Meter 3	30Jan 09 11:23:35	63.2	81.0	70.2	61.5	83.2	89.7	65.2	64.0	63.8	63.6	63.2	62.2
3 Meter 3	30Jan 09 11:24:35	63.2	81.0	67.3	62.1	79.8	87.7	64.6	63.9	63.8	63.7	63.3	62.3
3 Meter 3	30Jan 09 11:25:35	63.1	80.9	65.8	62.0	76.7	87.7	64.4	63.9	63.8	63.6	63.1	62.2
3 Meter 3	30Jan 09 11:26:35	63.2	81.0	64.5	62.0	78.1	87.7	64.5	64.0	63.8	63.7	63.3	62.3
3 Meter 3	30Jan 09 11:27:35	64.7	82.4	76.6	61.8	93.5	94.3	69.6	67.2	65.7	64.7	63.4	62.2
3 Meter 3	30Jan 09 11:28:35	77.3	95.1	89.0	61.4	98.0	104.3	86.2	82.3	79.6	77.7	72.4	64.2
3 Meter 3	30Jan 09 11:29:35	72.0	89.8	80.6	60.9	89.1	98.9	79.4	76.9	75.4	73.8	66.6	62.6
3 Meter 3	30Jan 09 11:30:35	70.9	88.7	80.4	62.0	95.2	97.9	78.2	75.3	73.6	72.3	67.5	63.4
3 Meter 3	30Jan 09 11:31:35	75.7	93.5	83.5	62.9	93.2	102.9	81.7	79.8	78.5	77.4	74.0	67.5
3 Meter 3	30Jan 09 11:32:35	71.5	89.2	78.0	61.4	88.1	97.3	77.3	75.7	74.3	73.1	70.3	62.6
3 Meter 3	30Jan 09 11:33:35	65.6	83.4	75.7	60.8	86.2	94.8	73.6	67.8	66.3	65.2	63.4	61.6
3 Meter 3	30Jan 09 11:34:35	69.4	87.2	79.3	60.9	90.3	98.6	77.1	74.6	70.9	68.9	67.2	61.5
3 Meter 3	30Jan 09 11:35:35	68.6	86.4	79.6	67.2	92.7	97.3	70.9	69.5	69.0	68.8	68.3	67.3
3 Meter 3	30Jan 09 11:36:35	67.6	85.3	71.6	66.6	88.0	89.7	68.9	68.4	68.0	67.8	67.5	67.1
3 Meter 3	30Jan 09 11:37:35	67.2	85.0	71.3	66.0	86.6	89.7	68.3	67.9	67.8	67.6	67.3	66.3
3 Meter 3	30Jan 09 11:38:35	67.5	85.2	72.9	65.8	90.6	94.8	69.5	68.4	67.9	67.8	67.4	66.5
3 Meter 3	30Jan 09 11:39:35	67.5	85.3	71.4	66.4	83.8	92.6	68.9	68.3	67.9	67.8	67.5	67.0
3 Meter 3	30Jan 09 11:40:35	68.2	86.0	75.9	66.6	96.2	97.9	71.6	69.0	68.7	68.4	67.8	67.1
3 Meter 3	30Jan 09 11:41:35	60.4	78.2	67.6	58.3	82.5	87.7	65.4	62.6	60.9	60.4	59.7	59.0
3 Meter 3	30Jan 09 11:42:35	64.7	82.5	77.0	58.9	96.1	97.9	73.4	68.9	65.6	63.4	61.2	59.3
3 Meter 3	30Jan 09 11:43:35	61.2	79.0	75.1	58.8	91.5	93.1	66.6	62.5	61.5	60.9	60.1	59.2
3 Meter 3	30Jan 09 11:44:35	61.8	79.6	74.9	59.0	84.7	91.2	67.8	63.8	62.4	61.6	60.6	59.4
3 Meter 3	30Jan 09 11:45:35	65.1	82.9	73.8	59.3	86.1	95.7	72.8	70.8	67.5	63.9	61.3	60.1
3 Meter 3	30Jan 09 11:46:35	62.4	80.1	70.2	59.4	89.5	94.8	66.9	65.2	63.8	63.1	61.0	60.0
3 Meter 3	30Jan 09 11:47:35	61.9	79.7	68.1	59.3	81.5	91.2	65.1	63.7	63.2	62.7	61.6	60.0
3 Meter 3	30Jan 09 11:48:35	59.7	77.5	65.0	57.8	82.7	87.7	62.0	60.9	60.5	60.0	59.6	58.5
3 Meter 3	30Jan 09 11:49:35	61.2	79.0	71.9	58.9	84.2	89.7	65.7	62.7	61.8	61.3	60.6	59.4
3 Meter 3	30Jan 09 11:50:35	61.3	79.1	65.7	59.2	83.1	89.7	64.3	62.9	62.0	61.7	60.9	60.1
3 Meter 3	30Jan 09 11:51:35	61.3	79.1	65.8	59.0	82.9	93.7	64.7	63.5	62.7	62.2	60.7	59.4
3 Meter 3	30Jan 09 11:52:35	62.4	80.1	67.7	58.7	83.9	97.3	65.7	64.8	64.3	63.6	61.8	59.4
3 Meter 3	30Jan 09 11:53:35	65.1	82.9	78.9	61.0	99.1	99.2	73.2	68.7	64.8	63.0	62.5	61.4
3 Meter 3	30Jan 09 11:54:35	65.0	82.7	80.2	60.8	99.5	101.3	73.9	66.8	62.9	62.7	62.2	61.2
3 Meter 3	30Jan 09 11:55:35	62.1	79.9	71.9	60.3	90.1	89.7	64.9	62.9	62.5	62.0	61.7	61.1
3 Meter 3	30Jan 09 11:56:35	64.3	82.1	71.4	60.7	82.1	93.7	70.1	68.4	66.3	64.0	62.4	61.2
3 Meter 3	30Jan 09 11:57:35	61.5	79.3	64.3	60.2	84.5	87.7	62.9	62.6	62.1	61.9	61.5	60.5
3 Meter 3	30Jan 09 11:58:35	61.5	79.3	65.8	60.2	76.4	87.7	63.7	62.5	62.0	61.8	61.4	60.5
3 Meter 3	30Jan 09 11:59:35	61.6	79.4	69.9	60.0	84.1	87.7	63.0	62.4	61.9	61.8	61.5	60.6
3 Meter 3	30Jan 09 12:00:35	62.4	80.2	74.4	60.7	91.1	92.6	66.1	63.4	62.8	62.4	61.8	61.1
3 Meter 3	30Jan 09 12:01:35	62.4	80.2	71.8	61.0	91.1	92.6	65.5	63.3	62.8	62.6	62.1	61.2
3 Meter 3	30Jan 09 12:02:35	62.9	80.7	69.2	61.0	83.5	89.7	65.8	63.9	63.6	63.2	62.6	61.8
3 Meter 3	30Jan 09 12:03:35	62.7	80.5	70.0	61.0	86.4	92.6	64.8	63.6	63.0	62.9	62.5	62.0
3 Meter 3	30Jan 09 12:04:35	63.1	80.9	75.9	60.4	93.7	94.8	69.7	64.4	62.8	62.4	61.7	61.1
3 Meter 3	30Jan 09 12:05:35	62.5	80.3	68.4	60.5	79.5	89.7	64.6	63.8	63.3	62.9	62.3	61.2
3 Meter 3	30Jan 09 12:06:35	64.8	82.6	72.5	61.2	89.2	94.8	71.3	69.3	65.3	64.1	63.0	62.0
3 Meter 3	30Jan 09 12:07:35	68.0	85.8	79.0	60.2	93.0	95.7	73.8	72.2	71.5	70.6	63.6	61.4
3 Meter 3	30Jan 09 12:08:35	61.9	79.7	70.3	60.4	81.4	90.5	64.9	62.9	62.6	62.2	61.6	60.7
3 Meter 3	30Jan 09 12:09:35	63.7	81.4	81.8	60.3	96.7	98.6	66.9	63.8	62.9	62.7	62.1	61.1
3 Meter 3	30Jan 09 12:10:35	63.7	81.4	73.0	61.0	85.0	89.7	70.6	65.0	63.8	63.4	62.6	61.4

3	Meter 3	30Jan 09 12:11:35	66.4	84.2	74.8	60.9	86.2	96.5	73.2	71.6	67.7	65.7	63.8	62.1
3	Meter 3	30Jan 09 12:12:35	66.8	84.6	81.7	60.9	99.6	100.3	77.9	66.6	64.8	64.3	63.1	61.4
3	Meter 3	30Jan 09 12:13:35	69.3	87.1	76.8	63.9	95.4	95.7	71.9	71.1	70.6	70.2	68.8	67.4
3	Meter 3	30Jan 09 12:14:35	68.5	86.2	72.5	66.9	87.1	93.7	71.1	70.4	69.2	68.8	68.0	67.2
3	Meter 3	30Jan 09 12:15:35	68.1	85.9	73.6	66.9	89.4	91.2	69.6	68.9	68.8	68.6	68.1	67.2
3	Meter 3	30Jan 09 12:16:35	68.4	86.1	77.1	66.6	97.2	100.8	73.1	69.9	68.8	68.3	67.7	67.1
3	Meter 3	30Jan 09 12:17:35	69.2	86.9	79.8	66.8	99.9	102.1	76.0	71.5	68.9	68.5	67.8	67.1
3	Meter 3	30Jan 09 12:18:35	68.3	86.0	74.1	66.6	86.6	92.6	70.9	69.2	68.8	68.6	68.0	67.2
3	Meter 3	30Jan 09 12:19:35	69.2	87.0	84.1	67.6	97.1	100.8	71.6	69.8	69.5	69.0	68.6	68.0
3	Meter 3	30Jan 09 12:20:35	69.1	86.9	79.3	67.8	94.0	96.5	70.8	69.9	69.7	69.5	68.9	68.2
3	Meter 3	30Jan 09 12:21:35	67.5	85.3	83.4	59.5	97.2	98.6	71.1	69.7	69.0	68.7	67.2	60.7
3	Meter 3	30Jan 09 12:22:35	63.5	81.3	81.1	59.2	94.7	97.9	67.5	65.2	64.2	63.4	62.0	60.1
3	Meter 3	30Jan 09 12:23:35	62.0	79.7	76.6	58.8	94.5	95.7	67.0	63.2	62.0	61.4	60.6	59.4
3	Meter 3	30Jan 09 12:24:35	64.4	82.2	78.3	55.7	90.1	93.7	70.6	68.0	66.6	65.1	62.0	58.1
3	Meter 3	30Jan 09 12:25:35	64.3	82.1	76.7	55.7	94.9	99.7	71.3	67.9	66.1	64.9	62.2	57.6
3	Meter 3	30Jan 09 12:26:35	60.6	78.4	80.1	53.1	96.0	99.7	66.1	61.9	60.8	59.9	58.2	54.9
3	Meter 3	30Jan 09 12:27:35	63.9	81.7	78.8	53.6	96.7	96.5	73.9	67.9	62.7	60.6	58.8	56.2
3	Meter 3	30Jan 09 12:28:35	61.4	79.1	70.1	56.1	86.7	92.6	66.6	64.3	63.1	62.2	60.0	58.1
3	Meter 3	30Jan 09 12:29:35	60.1	77.9	67.1	55.6	81.3	85.2	64.5	62.5	61.4	60.8	59.6	57.1
3	Meter 3	30Jan 09 12:30:35	64.3	82.1	85.6	55.4	103.0	103.6	66.7	63.9	63.0	62.3	61.2	57.9
3	Meter 3	30Jan 09 12:31:35	61.5	79.3	70.6	56.9	89.0	87.7	67.1	63.5	62.6	62.0	60.6	58.5
3	Meter 3	30Jan 09 12:32:35	61.6	79.4	71.6	56.7	89.1	89.7	64.9	63.6	62.8	62.3	61.1	59.2
3	Meter 3	30Jan 09 12:33:35	61.3	79.1	68.7	57.2	82.0	89.7	64.5	63.4	62.7	62.1	60.8	59.0
3	Meter 3	30Jan 09 12:34:35	61.0	78.8	73.6	57.1	86.8	91.2	63.8	62.3	61.7	61.2	60.4	58.6
3	Meter 3	30Jan 09 12:35:35	59.7	77.4	67.3	56.3	84.9	85.2	63.1	61.6	60.8	60.2	59.2	57.6
3	Meter 3	30Jan 09 12:36:35	59.2	77.0	78.2	51.4	99.6	101.7	67.4	61.3	59.8	58.5	54.7	52.5
3	Meter 3	30Jan 09 12:37:35	58.1	75.9	69.4	51.8	84.8	87.7	65.8	61.9	59.2	57.8	55.6	53.4
3	Meter 3	30Jan 09 12:38:35	61.3	79.1	81.6	53.6	100.8	100.3	69.6	62.8	59.8	58.6	56.8	54.6
3	Meter 3	30Jan 09 12:39:35	57.4	75.1	66.2	51.9	83.8	87.7	61.9	60.4	59.4	58.3	56.2	54.0
3	Meter 3	30Jan 09 12:40:35	64.2	81.9	73.9	54.4	88.1	92.6	70.9	69.1	66.8	64.8	61.5	56.2
3	Meter 3	30Jan 09 12:41:35	57.9	75.7	69.3	54.6	83.0	86.5	61.3	59.6	58.8	58.4	57.4	55.6
3	Meter 3	30Jan 09 12:42:35	63.7	81.5	75.1	49.0	88.0	94.8	72.5	68.5	67.1	64.2	58.5	51.3
3	Meter 3	30Jan 09 12:43:35	52.8	70.6	66.5	47.1	83.9	85.2	58.8	56.1	54.3	53.0	51.0	48.8
3	Meter 3	30Jan 09 12:44:35	52.3	70.1	66.1	44.7	84.5	87.7	58.5	54.8	53.2	52.4	50.8	48.2
3	Meter 3	30Jan 09 12:45:35	52.9	70.7	66.3	44.1	79.5	87.7	58.5	55.7	54.0	53.3	51.8	47.9
3	Meter 3	30Jan 09 12:46:35	58.1	75.9	75.6	48.8	93.0	94.8	65.5	59.0	58.2	57.2	54.4	51.5
3	Meter 3	30Jan 09 12:47:35	63.5	81.3	80.1	51.0	94.1	97.3	71.4	69.2	66.7	61.9	56.2	52.5
3	Meter 3	30Jan 09 12:48:35	57.8	75.6	74.2	48.6	91.5	92.6	66.7	59.7	58.0	56.9	54.1	50.7
3	Meter 3	30Jan 09 12:49:35	55.1	72.9	69.6	45.7	92.1	94.8	63.9	59.1	55.5	53.9	51.5	48.3
3	Meter 3	30Jan 09 12:50:35	61.3	79.1	83.7	47.3	96.1	97.3	65.8	56.8	54.3	53.2	51.6	49.1
3	Meter 3	30Jan 09 12:51:35	53.9	71.6	65.1	47.3	88.3	89.7	60.5	56.9	55.1	53.9	52.2	49.8
3	Meter 3	30Jan 09 12:52:35	53.8	71.6	70.8	47.6	86.1	87.7	62.3	54.6	52.6	51.6	50.2	48.6
3	Meter 3	30Jan 09 12:53:35	51.9	69.7	64.4	47.0	83.8	85.2	58.0	55.0	53.3	52.1	49.9	48.1
3	Meter 3	30Jan 09 12:54:35	56.7	74.4	79.3	46.6	98.8	98.6	63.6	55.9	53.0	51.6	49.6	47.6
3	Meter 3	30Jan 09 12:55:35	59.1	76.9	73.8	47.1	82.7	87.7	68.6	64.8	61.1	56.0	50.3	48.2
3	Meter 3	30Jan 09 12:56:35	56.3	74.1	71.3	47.2	84.2	87.7	65.4	60.5	57.0	54.8	51.8	49.1
3	Meter 3	30Jan 09 12:57:35	55.8	73.5	66.7	48.8	82.4	85.2	63.9	60.1	56.5	54.8	52.6	50.4
3	Meter 3	30Jan 09 12:58:35	55.8	73.5	73.5	47.9	86.0	91.2	62.5	58.7	56.2	54.5	51.9	49.2
3	Meter 3	30Jan 09 12:59:35	53.7	71.5	72.4	45.0	90.5	92.6	61.1	55.4	53.3	51.9	49.6	46.8
3	Meter 3	30Jan 09 13:00:35	59.5	77.3	77.7	44.7	97.7	98.6	68.8	64.3	60.4	57.2	51.9	47.5
3	Meter 3	30Jan 09 13:01:35	61.0	78.8	72.7	44.0	92.3	93.7	68.9	65.9	63.7	61.7	57.1	49.2
3	Meter 3	30Jan 09 13:02:35	61.6	79.4	75.9	43.7	97.2	97.6	71.3	67.1	63.6	60.0	53.2	47.6
3	Meter 3	30Jan 09 13:03:35	60.4	78.1	80.4	45.2	96.9	96.5	69.2	60.0	56.9	55.1	52.2	48.5
3	Meter 3	30Jan 09 13:04:35	55.6	73.4	70.0	47.2	92.3	91.2	63.9	59.0	56.8	55.2	52.5	49.5
3	Meter 3	30Jan 09 13:05:35	58.2	76.0	75.8	45.5	93.6	96.5	69.1	59.1	56.5	55.1	52.4	48.5
3	Meter 3	30Jan 09 13:06:35	53.5	71.3	65.0	48.4	80.9	87.7	58.7	55.7	54.5	53.8	52.7	50.7
3	Meter 3	30Jan 09 13:07:35	53.1	70.9	68.8	47.4	83.4	85.2	59.1	55.3	53.9	53.2	51.3	48.7
3	Meter 3	30Jan 09 13:08:35	51.0	68.7	61.9	45.4	78.4	85.2	56.2	53.6	52.4	51.7	50.2	47.2
3	Meter 3	30Jan 09 13:09:35	54.8	72.5	75.3	45.3	89.9	92.6	59.0	54.9	53.6	52.6	50.8	47.2
3	Meter 3	30Jan 09 13:10:35	55.7	73.4	70.4	44.0	87.8	89.7	65.9	59.8	56.0	53.2	49.5	45.9
3	Meter 3	30Jan 09 13:11:35	52.5	70.3	64.5	43.3	76.4	0.0	60.3	56.4	54.3	52.9	50.1	46.2
3	Meter 3	30Jan 09 13:12:35	50.8	68.6	63.4	45.1	77.9	0.0	56.7	53.7	52.1	51.2	49.5	47.0
3	Meter 3	30Jan 09 13:13:35	50.1	67.9	67.4	43.9	80.6	85.2	57.2	52.6	50.2	48.9	47.3	45.4
3	Meter 3	30Jan 09 13:14:35	51.9	69.7	67.0	42.2	86.6	87.7	63.6	52.9	48.6	47.4	45.5	43.5
3	Meter 3	30Jan 09 13:15:35	49.7	67.5	63.8	42.7	84.4	0.0	58.0	52.6	51.0	49.4	46.8	43.5
3	Meter 3	30Jan 09 13:16:35	52.5	70.3	68.5	42.8	84.2	85.2	62.6	55.6	51.6	49.1	47.1	44.3
3	Meter 3	30Jan 09 13:17:35	52.2	70.0	72.0	43.9	84.6	94.8	60.0	54.1	51.6	49.8	47.6	45.2
3	Meter 3	30Jan 09 13:18:35	49.9	67.7	64.3	44.0	76.6	0.0	55.4	52.8	51.3	50.2	48.5	46.3
3	Meter 3	30Jan 09 13:19:35	53.7	71.5	67.3	43.0	78.8	85.2	59.7	56.8	55.5	54.5	52.5	47.0
3	Meter 3	30Jan 09 13:20:35	57.4	75.2	66.9	45.2	86.3	87.7	65.2	62.5	59.8	58.1	53.9	46.9
3	Meter 3	30Jan 09 13:21:35	56.1	73.9	65.5	46.7	84.2	87.7	62.9	60.6	58.8	57.2	53.2	48.9
3	Meter 3	30Jan 09 13:22:35	56.9	74.7	70.5	47.4	86.1	87.7	64.3	60.9	59.3	57.7	53.4	49.8
3	Meter 3	30Jan 09 13:23:35	62.5	77.9	82.5	51.7	106.0	106.8	70.6	64.4	61.7	59.7	57.3	54.4

C:\LARDAV\SLMUTIL\AER01_4.bin Interval Data

Site	Location	Date	Time	Leq	SEL	Lmax	Lmin	Peak	Uwpk	L(2)	L(8)	L(16)	L(25)	L(50)	L(90)
4		30Jan 09	07:06:23	83.5	101.3	92.9	78.2	108.8	107.4	90.4	88.2	86.2	84.2	79.8	78.5
4		30Jan 09	07:07:23	79.2	97.0	89.8	77.8	104.0	107.4	85.2	79.5	79.0	78.9	78.6	78.1
4		30Jan 09	07:08:23	72.3	90.0	78.9	69.3	91.0	97.2	78.8	78.2	70.9	70.8	70.4	69.5
4		30Jan 09	07:09:23	77.9	95.7	82.2	70.0	92.2	98.5	79.0	78.9	78.8	78.7	78.3	75.2
4		30Jan 09	07:10:23	78.0	95.8	78.7	77.4	92.1	97.2	78.7	78.7	78.7	78.5	78.0	77.4
4		30Jan 09	07:11:23	78.1	95.8	78.7	77.4	91.5	97.9	78.7	78.7	78.7	78.6	78.2	77.4
4		30Jan 09	07:12:23	78.0	95.8	78.8	77.4	92.2	97.9	78.8	78.8	78.7	78.5	78.0	77.4
4		30Jan 09	07:13:23	78.0	95.7	79.4	77.3	93.7	103.5	79.0	78.8	78.6	78.4	77.9	77.3
4		30Jan 09	07:14:23	80.3	98.1	81.5	77.5	95.0	100.7	81.5	80.9	80.9	80.8	80.5	80.0
4		30Jan 09	07:15:23	82.4	100.2	83.7	80.0	95.8	102.1	83.7	83.6	83.3	83.0	82.5	80.4
4		30Jan 09	07:16:23	78.1	95.8	83.2	70.9	95.3	101.6	83.0	82.7	82.4	82.0	72.5	71.3
4		30Jan 09	07:17:23	72.7	90.5	73.7	71.8	87.3	94.7	73.7	73.5	73.1	72.9	72.6	72.1
4		30Jan 09	07:18:23	73.1	90.8	73.9	72.3	87.2	94.7	73.9	73.9	73.7	73.5	73.1	72.3
4		30Jan 09	07:19:23	73.2	91.0	74.0	72.4	87.6	94.7	74.0	73.9	73.8	73.7	73.4	72.6
4		30Jan 09	07:20:23	73.4	91.1	76.9	72.5	92.0	97.9	74.1	73.9	73.8	73.7	73.4	72.7
4		30Jan 09	07:21:23	73.5	91.3	74.5	72.8	88.2	95.6	74.5	74.0	73.9	73.8	73.5	73.1
4		30Jan 09	07:22:23	73.9	91.7	75.3	72.9	88.8	94.7	75.0	74.8	74.5	74.3	73.7	73.1
4		30Jan 09	07:23:23	73.7	91.5	78.2	72.8	94.4	97.9	74.9	74.3	73.9	73.8	73.6	73.1
4		30Jan 09	07:24:23	73.6	91.4	74.7	72.7	87.6	96.4	74.7	74.1	73.9	73.8	73.5	73.1
4		30Jan 09	07:25:23	74.0	91.7	78.5	72.9	90.2	96.8	77.3	74.8	74.2	73.9	73.6	73.1
4		30Jan 09	07:26:23	76.2	94.0	79.4	72.8	91.1	99.7	78.8	78.3	77.9	77.7	77.0	73.2
4		30Jan 09	07:27:23	73.7	91.5	74.7	72.8	87.7	95.6	74.7	74.3	73.9	73.8	73.5	73.1
4		30Jan 09	07:28:23	73.7	91.5	74.4	72.7	87.2	95.2	74.4	74.3	73.9	73.8	73.6	73.1
4		30Jan 09	07:29:23	73.8	91.6	75.3	72.9	88.5	95.6	74.9	74.7	74.4	74.1	73.7	73.1
4		30Jan 09	07:30:23	73.8	91.5	75.1	72.9	88.9	95.6	74.9	74.6	74.1	73.9	73.6	73.1
4		30Jan 09	07:31:23	74.0	91.8	77.2	73.0	92.0	95.6	75.0	74.8	74.7	74.5	73.9	73.2
4		30Jan 09	07:32:23	73.8	91.6	75.2	72.9	87.5	95.6	74.9	74.7	74.4	74.0	73.7	73.1
4		30Jan 09	07:33:23	73.8	91.5	75.2	72.8	87.9	96.4	74.9	74.6	74.2	73.9	73.6	73.1
4		30Jan 09	07:34:23	73.9	91.7	75.2	73.0	87.9	95.6	74.9	74.8	74.5	74.3	73.8	73.1
4		30Jan 09	07:35:23	74.0	91.8	78.2	72.8	93.0	97.9	75.0	74.8	74.7	74.5	73.9	73.2
4		30Jan 09	07:36:23	73.8	91.6	74.7	73.1	88.4	94.7	74.7	74.6	74.3	74.0	73.6	73.1
4		30Jan 09	07:37:23	73.8	91.6	74.7	72.8	87.5	94.7	74.7	74.7	74.5	74.2	73.7	73.1
4		30Jan 09	07:38:23	73.7	91.5	74.7	72.9	88.0	94.7	74.7	74.5	74.0	73.9	73.6	73.1
4		30Jan 09	07:39:23	74.0	91.8	79.4	72.9	98.9	98.5	75.8	74.9	74.6	74.4	73.8	73.2
4		30Jan 09	07:40:23	73.9	91.6	75.0	73.0	88.6	94.7	74.9	74.7	74.5	74.2	73.7	73.1
4		30Jan 09	07:41:23	73.9	91.6	75.8	73.1	92.6	95.6	74.9	74.7	74.4	74.1	73.7	73.1
4		30Jan 09	07:42:23	74.0	91.8	78.6	73.3	92.2	97.9	75.0	74.9	74.7	74.5	74.0	73.3
4		30Jan 09	07:43:23	74.0	91.8	75.2	73.2	87.7	95.6	75.0	74.8	74.7	74.5	74.0	73.2
4		30Jan 09	07:44:23	78.9	96.7	81.2	73.3	93.1	101.2	80.9	80.7	80.3	79.9	79.0	74.5
4		30Jan 09	07:45:23	80.4	98.2	81.2	79.6	93.9	101.2	81.0	80.9	80.8	80.8	80.5	80.1
4		30Jan 09	07:46:23	76.8	94.6	81.1	71.8	93.2	100.3	80.9	80.7	80.3	79.7	73.6	72.3
4		30Jan 09	07:47:23	73.5	91.3	74.5	72.6	87.1	96.4	74.5	74.1	73.9	73.8	73.5	73.0
4		30Jan 09	07:48:23	73.8	91.5	74.9	72.9	88.1	96.4	74.9	74.6	74.1	73.9	73.6	73.1
4		30Jan 09	07:49:23	73.8	91.5	74.8	72.9	87.4	95.6	74.8	74.5	74.1	73.9	73.6	73.1
4		30Jan 09	07:50:23	73.9	91.7	76.1	73.1	88.4	95.6	75.0	74.8	74.5	74.2	73.7	73.1
4		30Jan 09	07:51:23	76.1	93.9	80.8	72.8	93.1	100.7	80.0	79.5	79.0	78.1	74.0	73.2
4		30Jan 09	07:52:23	78.6	96.3	80.4	77.6	92.7	100.7	79.8	79.0	78.9	78.8	78.5	78.1
4		30Jan 09	07:53:23	78.5	96.3	79.2	77.9	92.4	99.7	79.0	78.9	78.8	78.7	78.5	78.1
4		30Jan 09	07:54:23	79.4	97.2	87.3	77.8	102.9	105.1	81.1	80.5	79.9	79.8	79.2	78.3
4		30Jan 09	07:55:23	79.2	97.0	81.1	78.1	93.4	99.1	80.5	79.9	79.8	79.7	79.3	78.3
4		30Jan 09	07:56:23	82.6	100.3	83.6	78.4	97.7	102.1	83.6	83.6	83.5	83.2	82.6	79.6
4		30Jan 09	07:57:23	82.6	100.4	83.3	82.1	96.0	102.5	83.0	82.9	82.8	82.8	82.5	82.1
4		30Jan 09	07:58:23	82.0	99.8	83.4	70.1	95.9	102.5	83.4	83.3	82.9	82.8	82.5	74.6
4		30Jan 09	07:59:23	74.2	91.9	76.2	71.7	88.6	97.2	75.9	75.6	75.1	74.8	74.1	72.4
4		30Jan 09	08:00:23	75.0	92.8	76.9	73.3	89.7	98.5	76.3	75.9	75.7	75.5	74.9	74.1
4		30Jan 09	08:01:23	75.3	93.1	76.8	73.3	90.1	98.5	76.6	75.9	75.8	75.7	75.3	74.3
4		30Jan 09	08:02:23	75.4	93.2	77.2	73.8	91.3	99.7	76.8	76.2	75.9	75.8	75.4	74.4
4		30Jan 09	08:03:23	75.3	93.1	79.0	73.7	93.1	99.1	76.8	76.0	75.8	75.7	75.4	74.4
4		30Jan 09	08:04:23	75.3	93.1	76.8	74.2	90.0	97.2	76.0	75.9	75.8	75.7	75.4	75.0
4		30Jan 09	08:05:23	75.6	93.4	77.2	74.0	89.8	98.5	76.9	76.5	76.0	75.9	75.5	75.0
4		30Jan 09	08:06:23	76.1	93.9	86.0	75.1	107.1	107.9	78.2	76.9	76.5	76.1	75.7	75.1
4		30Jan 09	08:07:23	75.9	93.6	78.3	74.7	91.9	98.5	77.0	76.7	76.4	76.0	75.7	75.1
4		30Jan 09	08:08:23	76.0	93.8	78.5	74.8	91.9	99.7	77.0	76.8	76.6	76.3	75.8	75.2
4		30Jan 09	08:09:23	76.0	93.8	77.7	74.7	90.3	98.5	77.4	76.9	76.7	76.4	75.8	75.2
4		30Jan 09	08:10:23	75.8	93.6	79.0	74.5	95.1	98.8	77.2	76.7	76.3	76.0	75.6	75.1
4		30Jan 09	08:11:23	75.9	93.7	80.1	74.8	94.9	100.7	77.6	76.7	76.2	75.9	75.6	75.1
4		30Jan 09	08:12:23	75.9	93.7	81.0	74.7	98.4	100.3	77.8	76.8	76.5	76.2	75.7	75.1
4		30Jan 09	08:13:23	76.1	93.9	83.0	74.3	102.0	103.5	78.2	76.9	76.7	76.4	75.8	75.1
4		30Jan 09	08:14:23	76.1	93.9	77.5	75.2	90.3	98.8	77.0	76.9	76.7	76.5	76.1	75.2
4		30Jan 09	08:15:23	75.8	93.6	76.6	75.1	90.0	97.2	76.6	76.4	76.0	75.9	75.6	75.1
4		30Jan 09	08:16:23	75.9	93.7	76.7	75.2	89.5	97.2	76.7	76.7	76.3	76.0	75.7	75.2
4		30Jan 09	08:17:23	76.0	93.8	77.3	75.2	90.1	97.2	77.0	76.8	76.6	76.3	75.8	75.2
4		30Jan 09	08:18:23	76.1	93.9	77.8	75.4	90.3	97.2	77.0	76.9	76.7	76.6	76.2	75.4
4		30Jan 09	08:19:23	76.3	94.1	78.6	75.6	91.6	100.3	77.3	76.9	76.8	76.7	76.4	75.6
4		30Jan 09	08:20:23	76.1	93.9	77.6	75.4	90.5	97.9	77.0	76.8	76.7	76.5	76.0	75.4
4		30Jan 09	08:21:23	76.1	93.9	79.1	75.2	92.6	98.5	77.0	76.9	76.7	76.5	76.0	75.2
4		30Jan 09	08:22:23	76.3	94.1	78.2	75.6	93.0	97.9	77.2	76.9	76.8	76.7	76.4	75.6
4		30Jan 09	08:23:23	76.4	94.2	79.9	75.4	93.9	99.1	77.9	76.9	76.8	76.7	76.4	75.6
4		30Jan 09	08:24:23	77.1	94.9	83.0	74.7	100.3	101.2	79.2	78.5	77.9	77.6	76.9	75.6
4		30Jan 09	08:25:23	76.4	94.2	78.1	75.0	90.5	100.0	77.8	77.3	76.9	76.8	76.3	75.3
4		30Jan 09	08:26:23	76.1	93.9	78.0	74.9	90.2	98.5	77.5	76.9	76.7	76.5	76.0	75.2
4		30Jan 09	08:27:23	76.0	93.8	78.0	74.6	90.2	100.3	77.4	76.9	76.7	76.4	75.8	75.1
4		30Jan 09	08:28:23	76.3	94.1	89.0	74.5	108.7	109.0	77.9	76.9	76.7	76.5	75.9	75.1
4		30Jan 09	08:29:23	76.3	94.0	78.4	74.8	90.0	99.1	77.9	77.2	76.9	76.7	76.3	75.3
4		30Jan 09	08:30:23	76.5	94.3	79.6	75.1	90.3	100.7	78.0	77.6	77.0	76.9	76.5	75.8
4		30Jan 09	08:31:23	76.3	94.1	78.9	75.1	91.5	99.7	78.0	77.2	76.9	76.8	76.4	75.4
4		30Jan 09	08:32:23	76.3	94.0	81.7	74.6	93.4	99.7	77.9	77.0	76.8	76.7	76.4	75.3
4		30Jan 09	08:33:23	76.3	94.1	80.9	75.0	91.5	99.1	77.3	76.9	76.8	76.7	76.4	75.7
4		30Jan 09	08:34:23	76.3	94.1	77.9	75.3	91.2	100.3	77.4	76.9	76.8	76.7	76.4	75.6
4		30Jan 09	08:35:23	76.1	93.9	82.1	74.8	98.3	99.7	77.8	76.9	76.8	76.6	76.1	75.2

4	30Jan 09 08:36:23	76.4	94.2	79.8	74.6	95.8	100.3	78.2	77.4	76.9	76.8	76.4	75.4
4	30Jan 09 08:37:23	76.2	94.0	78.0	74.9	92.0	100.7	77.7	77.0	76.8	76.7	76.3	75.3
4	30Jan 09 08:38:23	76.2	93.9	78.8	74.6	92.7	99.7	77.6	76.9	76.8	76.6	76.2	75.2
4	30Jan 09 08:39:23	76.0	93.8	81.2	74.4	91.5	99.1	77.2	76.9	76.7	76.5	75.9	75.1
4	30Jan 09 08:40:23	76.2	94.0	80.4	74.3	95.2	99.1	77.9	76.9	76.8	76.6	76.1	75.2
4	30Jan 09 08:41:23	76.2	93.9	79.6	75.1	91.9	100.7	78.8	77.0	76.8	76.6	76.0	75.2
4	30Jan 09 08:42:23	76.0	93.8	76.8	75.0	89.9	100.3	76.8	76.8	76.7	76.5	76.1	75.2
4	30Jan 09 08:43:23	76.1	93.9	79.5	75.0	94.5	99.1	77.2	76.9	76.8	76.6	76.2	75.3
4	30Jan 09 08:44:23	76.1	93.9	77.5	75.4	93.0	99.1	77.0	76.9	76.8	76.6	76.2	75.4
4	30Jan 09 08:45:23	76.1	93.9	77.0	75.4	90.0	100.7	77.0	76.9	76.8	76.6	76.3	75.4
4	30Jan 09 08:46:23	76.1	93.9	77.0	75.4	90.5	99.7	77.0	76.9	76.7	76.6	76.2	75.4
4	30Jan 09 08:47:23	76.1	93.9	77.0	75.5	89.9	99.1	77.0	76.9	76.8	76.6	76.2	75.5
4	30Jan 09 08:48:23	76.2	93.9	77.2	75.3	89.9	99.1	77.0	76.9	76.8	76.7	76.3	75.4
4	30Jan 09 08:49:23	76.1	93.9	77.0	75.4	90.4	99.1	77.0	76.9	76.8	76.6	76.3	75.4
4	30Jan 09 08:50:23	76.1	93.9	77.3	75.2	91.5	97.9	77.0	76.9	76.7	76.6	76.2	75.2
4	30Jan 09 08:51:23	76.1	93.9	78.5	75.3	94.1	98.5	77.0	76.9	76.8	76.6	76.2	75.3
4	30Jan 09 08:52:23	76.2	93.9	79.0	75.2	91.9	98.5	77.0	76.9	76.8	76.6	76.3	75.3
4	30Jan 09 08:53:23	76.1	93.9	78.0	75.4	92.1	98.5	77.0	76.9	76.7	76.6	76.1	75.4
4	30Jan 09 08:54:23	76.0	93.8	77.3	75.2	91.4	97.9	77.0	76.8	76.7	76.5	76.0	75.2
4	30Jan 09 08:55:23	76.1	93.9	77.4	75.4	89.8	98.5	77.0	76.9	76.8	76.6	76.2	75.4
4	30Jan 09 08:56:23	76.0	93.8	76.8	75.3	89.9	97.9	76.8	76.8	76.6	76.4	75.9	75.3
4	30Jan 09 08:57:23	76.2	93.9	77.3	74.8	91.7	99.7	77.0	76.9	76.8	76.6	76.3	75.3
4	30Jan 09 08:58:23	76.3	94.0	79.9	74.8	91.2	99.1	77.8	77.0	76.8	76.7	76.3	75.3
4	30Jan 09 08:59:23	76.1	93.9	78.7	74.7	90.7	100.3	77.0	76.9	76.8	76.6	76.2	75.2
4	30Jan 09 09:00:23	76.1	93.9	78.7	74.5	90.4	100.3	77.5	76.9	76.8	76.6	76.1	75.2
4	30Jan 09 09:01:23	76.2	94.0	79.2	74.4	91.4	100.7	77.5	76.9	76.8	76.6	76.2	75.2
4	30Jan 09 09:02:23	76.3	94.1	81.3	74.7	93.9	100.7	77.7	76.9	76.8	76.7	76.4	75.4
4	30Jan 09 09:03:23	76.3	94.1	77.5	75.0	91.1	100.3	77.3	76.9	76.8	76.7	76.4	75.6
4	30Jan 09 09:04:23	76.3	94.1	79.2	75.0	98.8	102.1	77.5	76.9	76.8	76.7	76.4	75.5
4	30Jan 09 09:05:23	76.1	93.8	79.2	74.7	95.4	101.2	77.5	76.9	76.7	76.5	75.9	75.2
4	30Jan 09 09:06:23	76.1	93.9	78.4	74.8	94.3	100.3	77.2	76.9	76.7	76.5	76.0	75.2
4	30Jan 09 09:07:23	76.1	93.9	77.9	74.9	91.1	100.5	77.0	76.9	76.7	76.5	76.0	75.2
4	30Jan 09 09:08:23	76.0	93.8	77.6	74.6	91.0	99.7	77.4	76.9	76.7	76.5	75.9	75.2
4	30Jan 09 09:09:23	76.3	94.1	77.4	74.9	90.2	99.1	77.0	76.9	76.8	76.7	76.4	75.5
4	30Jan 09 09:10:23	76.8	94.5	78.3	75.6	93.1	101.2	77.9	77.7	77.4	77.1	76.7	76.1
4	30Jan 09 09:11:23	76.9	94.7	78.4	75.4	90.7	100.3	78.0	77.8	77.6	77.4	76.9	76.1
4	30Jan 09 09:12:23	76.5	94.3	79.5	75.8	94.8	99.7	77.3	76.9	76.8	76.7	76.5	76.0
4	30Jan 09 09:13:23	76.2	94.0	79.3	75.4	96.1	99.7	77.0	76.9	76.8	76.7	76.3	75.4
4	30Jan 09 09:14:23	76.1	93.9	78.8	74.9	91.0	100.7	77.0	76.9	76.8	76.6	76.2	75.3
4	30Jan 09 09:15:23	76.3	94.0	80.1	75.0	91.1	100.7	78.7	76.9	76.8	76.6	76.2	75.3
4	30Jan 09 09:16:23	76.3	94.1	80.0	75.0	94.5	99.7	78.7	77.0	76.9	76.7	76.3	75.3
4	30Jan 09 09:17:23	76.3	94.1	77.7	75.0	91.2	99.7	77.7	77.0	76.9	76.7	76.3	75.3
4	30Jan 09 09:18:23	76.2	93.9	80.0	75.1	91.2	99.7	77.1	76.9	76.8	76.6	76.2	75.3
4	30Jan 09 09:19:23	75.8	93.6	76.6	75.1	90.6	98.5	76.6	76.3	75.9	75.8	75.6	75.1
4	30Jan 09 09:20:23	76.0	93.8	77.5	74.8	90.5	99.1	77.0	76.8	76.7	76.4	75.9	75.2
4	30Jan 09 09:21:23	76.3	94.1	77.6	75.0	90.2	99.1	77.3	76.9	76.8	76.7	76.3	75.4
4	30Jan 09 09:22:23	74.7	92.5	79.5	70.1	93.6	99.7	78.5	77.6	76.9	75.9	73.7	70.8
4	30Jan 09 09:23:23	78.0	95.8	79.3	76.5	92.2	100.3	79.3	78.9	78.7	78.4	77.8	77.1
4	30Jan 09 09:24:23	77.9	95.7	79.2	76.8	91.4	99.7	79.0	78.8	78.6	78.3	77.8	77.1
4	30Jan 09 09:25:23	78.2	95.9	79.5	76.7	91.9	100.7	79.5	78.9	78.7	78.5	78.0	77.2
4	30Jan 09 09:26:23	78.0	95.8	79.4	76.7	91.6	100.3	79.1	78.8	78.6	78.4	77.8	77.1
4	30Jan 09 09:27:23	77.9	95.7	79.5	76.1	92.1	100.7	79.5	78.9	78.6	78.3	77.7	77.0
4	30Jan 09 09:28:23	77.8	95.6	79.5	75.9	91.1	100.3	79.4	78.8	78.6	78.3	77.7	76.7
4	30Jan 09 09:29:23	77.9	95.6	79.9	76.5	92.0	102.1	79.6	78.9	78.6	78.3	77.7	76.9
4	30Jan 09 09:30:23	77.8	95.6	79.6	76.5	92.6	99.7	79.3	78.8	78.5	78.1	77.6	77.0
4	30Jan 09 09:31:23	78.0	95.8	79.5	76.5	91.2	100.3	79.3	78.9	78.7	78.5	78.0	77.2
4	30Jan 09 09:32:23	78.0	95.7	80.7	76.5	96.0	100.7	79.6	78.9	78.7	78.5	77.9	77.1
4	30Jan 09 09:33:23	76.7	94.4	79.1	75.6	91.0	99.1	78.8	78.0	77.4	76.9	76.6	76.0
4	30Jan 09 09:34:23	77.2	95.0	79.2	75.7	91.3	99.7	78.9	78.6	78.3	77.9	77.1	76.2
4	30Jan 09 09:35:23	76.7	94.5	79.0	75.8	90.4	99.7	78.8	78.1	77.0	76.9	76.6	76.1
4	30Jan 09 09:36:23	76.7	94.4	82.0	75.9	98.1	98.5	77.9	77.5	77.0	76.9	76.6	76.1
4	30Jan 09 09:37:23	76.9	94.7	77.9	76.0	91.0	99.4	77.9	77.8	77.6	77.4	76.8	76.2
4	30Jan 09 09:38:23	76.6	94.3	77.4	75.9	90.8	98.5	77.4	77.0	76.9	76.8	76.5	76.1
4	30Jan 09 09:39:23	76.6	94.4	77.9	75.9	91.1	97.9	77.8	77.2	76.9	76.8	76.5	76.1
4	30Jan 09 09:40:23	76.8	94.6	77.6	76.1	91.5	97.9	77.6	77.6	77.4	77.0	76.7	76.1
4	30Jan 09 09:41:23	76.8	94.6	79.4	76.1	93.9	97.9	77.9	77.6	77.1	76.9	76.6	76.1
4	30Jan 09 09:42:23	76.8	94.5	77.6	76.1	91.1	97.2	77.6	77.5	77.0	76.9	76.6	76.1
4	30Jan 09 09:43:23	76.7	94.5	77.4	76.2	91.4	97.9	77.4	77.4	77.0	76.9	76.6	76.2
4	30Jan 09 09:44:23	76.9	94.6	77.5	76.2	92.8	97.9	77.5	77.5	77.5	77.2	76.7	76.2
4	30Jan 09 09:45:23	76.9	94.7	85.9	76.2	99.5	102.8	77.9	77.6	77.2	76.9	76.6	76.2
4	30Jan 09 09:46:23	76.8	94.6	77.5	76.0	91.4	98.5	77.5	77.5	77.2	76.9	76.6	76.1
4	30Jan 09 09:47:23	76.8	94.5	77.4	76.0	90.8	98.5	77.4	77.4	77.2	76.9	76.6	76.1
4	30Jan 09 09:48:23	76.9	94.6	79.4	76.3	95.0	98.5	77.9	77.7	77.4	77.0	76.7	76.3
4	30Jan 09 09:49:23	76.7	94.5	77.5	75.9	91.7	98.5	77.5	77.3	76.9	76.8	76.6	76.1
4	30Jan 09 09:50:23	76.9	94.7	77.8	76.2	91.5	98.5	77.8	77.7	77.5	77.2	76.7	76.2
4	30Jan 09 09:51:23	77.1	94.8	78.2	76.3	93.7	100.3	78.0	77.9	77.7	77.6	77.1	76.3
4	30Jan 09 09:52:23	76.9	94.7	77.5	76.3	91.0	99.7	77.5	77.5	77.5	77.2	76.7	76.3
4	30Jan 09 09:53:23	76.9	94.7	78.4	76.2	91.9	99.7	77.9	77.8	77.5	77.2	76.7	76.2
4	30Jan 09 09:54:23	76.9	94.6	78.9	75.9	93.5	99.7	77.9	77.7	77.3	77.0	76.7	76.1
4	30Jan 09 09:55:23	76.8	94.6	78.6	75.9	93.0	99.1	77.9	77.6	77.3	76.9	76.6	76.1
4	30Jan 09 09:56:23	76.9	94.7	79.6	76.3	93.4	99.1	78.0	77.8	77.5	77.2	76.7	76.3
4	30Jan 09 09:57:23	78.3	96.1	79.8	77.1	94.2	103.0	79.8	79.2	78.9	78.7	78.3	77.3
4	30Jan 09 09:58:23	78.3	96.1	81.6	76.6	92.6	101.6	79.8	79.0	78.8	78.7	78.3	77.2
4	30Jan 09 09:59:23	77.1	94.9	78.9	76.2	93.4	100.3	78.0	77.9	77.7	77.6	77.1	76.2
4	30Jan 09 10:00:23	78.1	95.9	79.8	76.3	92.6	101.2	79.8	79.1	78.8	78.6	78.0	77.1
4	30Jan 09 10:01:23	78.2	96.0	79.7	76.2	94.7	100.7	79.7	79.0	78.8	78.6	78.1	77.2
4	30Jan 09 10:02:23	78.1	95.9	79.5	76.6	94.3	99.7	79.5	78.9	78.8	78.5	78.0	77.2
4	30Jan 09 10:03:23	78.1	95.9	80.2	76.7	94.0	100.3	79.4	78.9	78.7	78.5	78.0	77.1
4	30Jan 09 10:04:23	78.1	95.9	79.4	76.8	91.7	101.6	79.0	78.9	78.7	78.5	78.0	77.2
4	30Jan 09 10:05:23	78.1	95.9	79.7	76.8	91.3	100.3	79.7	79.0	78.8	78.6	78.0	77.2
4	30Jan 09 10:06:23	77.9	95.7	80.6	76.7	92.9	99.7	79.0	78.8	78.6	78.3	77.8	77.1
4	30Jan 09 10:07:23	77.8	95.6	79.2	76.5	91.9	100.3	78.9	78.8	78.5	78.2	77.7	77.1
4	30Jan 09 10:08:23	77.8	95.6	79.0	76.5	91.5	99.7	78.9	78.7	78.4	78.1	77.7	77.1
4	30Jan 09 10:09:23	77.8	95.5	79.2	76.5	91.2	99.1	78.9	78.7	78.3	78.0	77.6	77.1
4	30Jan 09 10:10:23	77.8	95.5	82.0	76.4	96.2	101.2	79.0	78.7	78.3	77.9	77.6	77.0

4	30Jan 09 10:11:23	77.9	95.7	84.9	76.0	101.5	102.8	79.9	78.9	78.6	78.2	77.6	76.5
4	30Jan 09 10:12:23	77.2	94.9	83.0	76.1	98.3	100.3	79.5	77.9	77.7	77.4	76.8	76.2
4	30Jan 09 10:13:23	75.2	93.0	79.2	72.4	94.0	99.7	78.3	77.2	76.8	76.5	73.9	73.0
4	30Jan 09 10:14:23	73.7	91.4	78.0	72.6	95.8	99.1	74.9	74.4	74.0	73.8	73.6	73.1
4	30Jan 09 10:15:23	73.9	91.7	76.0	73.0	88.7	98.5	75.0	74.8	74.6	74.4	73.9	73.2
4	30Jan 09 10:16:23	73.9	91.7	78.8	73.0	94.5	99.1	75.0	74.8	74.5	74.2	73.7	73.1
4	30Jan 09 10:17:23	74.9	92.7	86.8	73.1	104.4	103.2	76.8	75.6	75.1	74.9	74.5	73.8
4	30Jan 09 10:18:23	76.6	94.3	81.1	74.1	98.0	100.3	80.8	80.1	79.3	76.3	75.1	74.2
4	30Jan 09 10:19:23	75.1	92.9	79.9	73.3	98.2	99.1	76.9	76.4	75.9	75.7	75.0	74.1
4	30Jan 09 10:20:23	76.3	94.1	77.6	75.0	90.5	100.3	77.6	77.0	76.9	76.8	76.4	75.7
4	30Jan 09 10:21:23	76.1	93.9	77.6	74.8	90.1	99.7	77.4	76.9	76.8	76.7	76.3	75.3
4	30Jan 09 10:22:23	76.1	93.9	78.4	74.5	90.1	99.7	77.0	76.9	76.8	76.6	76.2	75.3
4	30Jan 09 10:23:23	76.0	93.7	77.5	74.4	90.4	99.7	77.0	76.9	76.7	76.5	76.0	75.1
4	30Jan 09 10:24:23	76.0	93.8	79.3	74.7	90.4	99.7	77.0	76.9	76.7	76.6	76.1	75.2
4	30Jan 09 10:25:23	76.0	93.7	77.3	74.3	91.2	99.7	77.0	76.8	76.7	76.5	75.9	75.2
4	30Jan 09 10:26:23	75.8	93.6	79.9	74.9	96.1	99.1	77.0	76.7	76.4	76.0	75.7	75.1
4	30Jan 09 10:27:23	75.8	93.6	76.7	75.0	90.1	98.5	76.7	76.5	76.1	75.9	75.6	75.1
4	30Jan 09 10:28:23	75.8	93.6	82.0	75.0	100.0	102.5	76.9	76.6	76.2	75.9	75.6	75.1
4	30Jan 09 10:29:23	75.9	93.7	78.5	74.9	92.6	98.8	77.0	76.8	76.5	76.3	75.8	75.2
4	30Jan 09 10:30:23	75.8	93.6	76.5	75.0	90.8	99.1	76.5	76.5	76.4	76.1	75.7	75.1
4	30Jan 09 10:31:23	75.5	93.3	76.8	73.1	90.5	98.5	76.8	76.8	76.6	76.4	75.7	73.5
4	30Jan 09 10:32:23	73.8	91.5	74.9	72.9	90.8	98.5	74.9	74.6	74.2	73.9	73.6	73.1
4	30Jan 09 10:33:23	73.8	91.6	74.9	73.1	87.8	97.9	74.9	74.7	74.4	74.0	73.7	73.1
4	30Jan 09 10:34:23	73.8	91.6	78.4	72.7	92.3	97.2	74.9	74.7	74.4	74.0	73.7	73.1
4	30Jan 09 10:35:23	73.8	91.5	74.9	72.8	88.0	97.9	74.9	74.6	74.1	73.9	73.6	73.1
4	30Jan 09 10:36:23	74.1	91.9	81.2	73.1	97.4	101.6	75.0	74.9	74.7	74.5	74.0	73.2
4	30Jan 09 10:37:23	74.0	91.8	75.7	73.0	88.3	97.9	75.0	74.9	74.7	74.5	74.0	73.2
4	30Jan 09 10:38:23	74.2	91.9	75.4	73.2	88.0	99.1	75.0	74.9	74.8	74.6	74.2	73.3
4	30Jan 09 10:39:23	74.7	92.4	76.8	73.1	90.3	99.4	76.0	75.8	75.6	75.3	74.6	73.3
4	30Jan 09 10:40:23	74.9	92.7	78.6	72.8	95.2	99.1	76.0	75.8	75.6	75.4	74.8	74.0
4	30Jan 09 10:41:23	74.3	92.0	77.3	73.1	93.9	99.1	75.9	75.4	74.9	74.7	74.1	73.2
4	30Jan 09 10:42:23	74.0	91.7	78.5	72.2	95.0	97.9	75.7	74.9	74.7	74.5	73.9	72.7
4	30Jan 09 10:43:23	74.1	91.9	77.0	72.6	92.5	100.3	75.0	74.9	74.7	74.6	74.1	73.2
4	30Jan 09 10:44:23	75.1	92.9	77.8	73.3	93.8	100.3	76.0	75.9	75.8	75.6	75.3	73.9
4	30Jan 09 10:45:23	74.3	92.0	76.3	73.2	89.0	98.5	75.9	75.5	75.0	74.7	73.9	73.2
4	30Jan 09 10:46:23	74.0	91.8	76.8	72.5	93.2	98.5	76.1	74.9	74.6	74.2	73.7	73.1
4	30Jan 09 10:47:23	76.1	93.9	78.5	74.8	92.4	100.3	77.7	76.9	76.8	76.6	76.1	75.2
4	30Jan 09 10:48:23	76.1	93.9	78.3	74.7	92.6	100.7	77.8	77.0	76.8	76.5	75.9	75.2
4	30Jan 09 10:49:23	76.0	93.7	79.5	74.7	94.0	100.3	77.4	76.8	76.6	76.4	75.8	75.1
4	30Jan 09 10:50:23	75.9	93.6	77.4	74.3	93.4	100.3	76.9	76.8	76.6	76.4	75.8	75.1
4	30Jan 09 10:51:23	75.9	93.7	76.9	74.7	92.9	99.1	76.9	76.8	76.5	76.2	75.7	75.1
4	30Jan 09 10:52:23	75.7	93.5	76.6	74.7	90.3	97.9	76.6	76.3	75.9	75.8	75.6	75.1
4	30Jan 09 10:53:23	75.9	93.7	78.5	75.1	95.6	99.7	77.0	76.8	76.5	76.2	75.7	75.1
4	30Jan 09 10:54:23	76.0	93.7	77.2	75.1	94.2	98.5	77.0	76.8	76.6	76.4	75.9	75.2
4	30Jan 09 10:55:23	75.9	93.6	77.8	75.1	92.9	97.9	76.9	76.8	76.6	76.3	75.8	75.2
4	30Jan 09 10:56:23	75.9	93.7	78.4	73.4	94.8	99.1	77.0	76.9	76.7	76.6	76.1	75.2
4	30Jan 09 10:57:23	76.1	93.9	79.3	75.2	93.4	99.1	77.1	76.9	76.8	76.6	76.3	75.3
4	30Jan 09 10:58:23	75.9	93.6	79.1	75.2	96.3	99.7	77.0	76.8	76.5	76.2	75.7	75.2
4	30Jan 09 10:59:23	75.1	92.9	78.3	69.8	93.4	99.1	76.9	76.6	76.1	75.9	75.5	70.5
4	30Jan 09 11:00:23	71.7	89.5	77.5	69.8	90.2	98.5	77.3	75.8	71.6	71.0	70.6	70.1
4	30Jan 09 11:01:23	77.7	95.5	79.5	76.1	91.8	101.2	79.5	78.9	78.6	78.2	77.6	76.6
4	30Jan 09 11:02:23	77.8	95.5	79.3	76.4	91.8	100.7	79.0	78.8	78.6	78.3	77.7	77.0
4	30Jan 09 11:03:23	77.9	95.7	79.6	76.1	91.3	99.7	79.6	78.9	78.7	78.3	77.7	77.0
4	30Jan 09 11:04:23	78.1	95.9	79.7	76.4	94.1	99.1	79.7	79.2	78.8	78.6	77.9	77.1
4	30Jan 09 11:05:23	77.9	95.7	80.0	76.3	92.5	99.7	79.8	79.1	78.7	78.4	77.7	77.0
4	30Jan 09 11:06:23	77.7	95.4	79.3	76.2	92.1	100.7	79.0	78.8	78.5	78.2	77.6	76.5
4	30Jan 09 11:07:23	77.5	95.3	80.5	75.8	92.7	99.7	79.0	78.7	78.4	78.0	77.5	76.4
4	30Jan 09 11:08:23	76.5	94.3	79.7	75.3	94.8	101.2	78.1	77.6	77.0	76.9	76.5	76.0
4	30Jan 09 11:09:23	76.3	94.0	78.4	75.5	94.8	97.9	77.0	76.9	76.8	76.7	76.5	76.0
4	30Jan 09 11:10:23	76.3	94.1	76.9	75.4	89.8	99.1	76.9	76.9	76.8	76.7	76.5	76.0
4	30Jan 09 11:11:23	76.4	94.2	79.5	75.8	94.7	97.9	77.0	76.9	76.9	76.8	76.5	76.1
4	30Jan 09 11:12:23	76.4	94.2	81.0	75.8	97.6	100.7	77.3	76.9	76.9	76.8	76.5	76.1
4	30Jan 09 11:13:23	76.4	94.2	78.4	75.7	93.5	97.9	77.0	76.9	76.8	76.7	76.5	76.1
4	30Jan 09 11:14:23	76.5	94.2	77.2	75.9	90.7	97.9	77.0	76.9	76.8	76.8	76.5	76.1
4	30Jan 09 11:15:23	76.5	94.3	80.7	75.8	96.7	97.9	77.7	77.0	76.9	76.8	76.5	76.1
4	30Jan 09 11:16:23	76.5	94.3	78.7	75.9	93.5	98.5	77.7	77.0	76.9	76.8	76.5	76.1
4	30Jan 09 11:17:23	76.5	94.2	77.6	75.8	90.1	97.2	77.0	76.9	76.8	76.8	76.5	76.1
4	30Jan 09 11:18:23	76.5	94.3	79.6	75.8	93.1	99.1	77.3	76.9	76.9	76.8	76.5	76.1
4	30Jan 09 11:19:23	76.5	94.3	77.3	75.9	90.7	97.9	77.0	76.9	76.8	76.8	76.5	76.1
4	30Jan 09 11:20:23	76.5	94.3	77.2	75.8	90.2	96.4	77.0	76.9	76.8	76.8	76.5	76.1
4	30Jan 09 11:21:23	76.5	94.3	77.2	75.9	90.4	97.2	77.0	76.9	76.8	76.7	76.5	76.1
4	30Jan 09 11:22:23	76.5	94.3	77.3	75.9	90.7	97.2	77.2	76.9	76.9	76.8	76.5	76.1
4	30Jan 09 11:23:23	76.6	94.4	77.4	75.9	90.5	98.5	77.4	76.9	76.9	76.8	76.5	76.1
4	30Jan 09 11:24:23	76.7	94.4	79.6	76.1	94.1	97.9	77.7	77.0	76.9	76.8	76.5	76.1
4	30Jan 09 11:25:23	76.6	94.4	77.3	76.0	91.4	97.9	77.0	76.9	76.9	76.8	76.5	76.1
4	30Jan 09 11:26:23	76.4	94.2	77.3	75.3	90.1	97.2	77.0	76.9	76.8	76.7	76.4	75.9
4	30Jan 09 11:27:23	76.6	94.4	78.1	75.8	90.6	97.9	77.9	77.5	77.0	76.9	76.6	76.1
4	30Jan 09 11:28:23	77.1	94.8	80.2	75.7	91.1	99.7	78.8	78.0	77.8	77.5	76.9	76.1
4	30Jan 09 11:29:23	76.8	94.6	80.0	75.7	92.0	99.7	78.8	78.0	77.6	77.3	76.7	76.1
4	30Jan 09 11:30:23	77.6	95.4	79.6	76.1	91.1	100.3	79.1	78.8	78.5	78.1	77.5	76.4
4	30Jan 09 11:31:23	77.9	95.7	80.5	76.2	94.3	100.3	79.7	78.9	78.6	78.4	77.7	76.9
4	30Jan 09 11:32:23	77.3	95.1	79.6	75.5	91.4	100.3	79.3	78.7	78.1	77.8	77.1	76.0
4	30Jan 09 11:33:23	76.7	94.5	78.7	75.4	90.9	99.7	78.6	77.9	77.5	77.1	76.6	75.9
4	30Jan 09 11:34:23	79.7	97.5	83.7	72.1	96.5	102.8	83.7	83.7	83.3	82.5	76.8	73.9
4	30Jan 09 11:35:23	82.7	100.5	83.3	81.8	96.9	102.8	83.3	83.1	82.9	82.8	82.5	82.1
4	30Jan 09 11:36:23	82.4	100.2	83.3	81.7	96.9	102.5	83.0	82.9	82.8	82.7	82.5	82.1
4	30Jan 09 11:37:23	82.1	99.9	83.1	81.5	97.3	102.5	83.0	82.9	82.7	82.5	82.1	81.5
4	30Jan 09 11:38:23	82.2	100.0	83.0	81.6	97.0	101.6	83.0	82.9	82.8	82.7	82.4	81.6
4	30Jan 09 11:39:23	82.5	100.2	90.0	81.7	107.5	107.0	83.0	82.9	82.8	82.7	82.5	82.0
4	30Jan 09 11:40:23	83.1	100.9	84.5	82.2	98.3	102.5	84.0	83.9	83.7	83.6	83.2	82.3
4	30Jan 09 11:41:23	78.8	96.6	83.7	73.7	95.6	101.6	83.7	82.9	82.5	81.0	75.6	74.3
4	30Jan 09 11:42:23	75.5	93.3	79.1	74.2	95.4	98.5	76.8	76.0	75.9	75.8	75.5	75.0
4	30Jan 09 11:43:23	75.7	93.4	82.1	74.7	102.9	102.1	76.8	76.0	75.9	75.8	75.5	75.1
4	30Jan 09 11:44:23	75.8	93.6	79.3	75.0	98.3	99.1	76.9	76.5	76.0	75.9	75.6	75.1
4	30Jan 09 11:45:23	76.0	93.8	77.3	75.0	89.8	99.1	77.0	76.8	76.6	76.3	75.8	75.2

4	30Jan 09 11:46:23	76.4	94.2	79.6	74.7	92.4	100.3	78.9	78.3	77.3	76.6	75.8	75.1
4	30Jan 09 11:47:23	74.0	91.8	75.7	73.1	88.0	97.2	75.5	74.9	74.6	74.4	73.8	73.2
4	30Jan 09 11:48:23	73.8	91.6	74.7	73.1	87.5	97.2	74.7	74.6	74.3	74.0	73.6	73.1
4	30Jan 09 11:49:23	74.1	91.8	78.8	73.0	93.8	98.5	75.0	74.8	74.7	74.4	73.9	73.2
4	30Jan 09 11:50:23	74.0	91.8	76.0	73.2	93.9	97.9	74.9	74.8	74.5	74.3	73.8	73.2
4	30Jan 09 11:51:23	74.0	91.8	74.7	73.2	87.6	97.2	74.7	74.7	74.6	74.4	73.8	73.2
4	30Jan 09 11:52:23	74.7	92.4	78.5	73.1	90.3	98.5	77.8	76.8	76.0	74.8	74.0	73.2
4	30Jan 09 11:53:23	76.6	94.4	80.3	75.5	98.9	101.6	78.5	77.7	77.0	76.9	76.5	75.7
4	30Jan 09 11:54:23	76.2	94.0	76.8	75.5	90.5	98.5	76.8	76.8	76.8	76.7	76.4	75.6
4	30Jan 09 11:55:23	76.2	93.9	76.7	75.5	90.9	97.9	76.7	76.7	76.7	76.6	76.3	75.5
4	30Jan 09 11:56:23	76.3	94.1	83.6	75.1	102.4	102.8	77.9	77.0	76.8	76.7	76.2	75.3
4	30Jan 09 11:57:23	76.1	93.9	77.2	75.3	90.6	97.2	77.0	76.9	76.8	76.6	76.2	75.3
4	30Jan 09 11:58:23	76.0	93.8	76.6	75.2	90.9	97.2	76.6	76.6	76.6	76.4	75.8	75.2
4	30Jan 09 11:59:23	76.1	93.8	76.7	75.5	89.9	97.9	76.7	76.7	76.7	76.5	76.1	75.5
4	30Jan 09 12:00:23	76.1	93.9	79.7	75.5	97.5	100.3	77.0	76.9	76.8	76.6	76.2	75.5
4	30Jan 09 12:01:23	76.4	94.2	80.0	75.7	97.4	99.7	77.1	76.9	76.8	76.8	76.5	76.1
4	30Jan 09 12:02:23	76.5	94.3	80.7	75.6	96.4	98.5	77.9	77.4	76.9	76.8	76.5	75.9
4	30Jan 09 12:03:23	76.4	94.2	79.5	75.6	94.1	98.5	77.3	76.9	76.8	76.7	76.5	76.0
4	30Jan 09 12:04:23	76.1	93.9	77.5	75.3	90.6	97.9	77.0	76.9	76.7	76.6	76.2	75.3
4	30Jan 09 12:05:23	76.2	94.0	78.0	75.4	90.4	97.9	77.4	76.9	76.8	76.7	76.3	75.4
4	30Jan 09 12:06:23	76.1	93.9	76.7	75.4	90.3	97.9	76.7	76.7	76.7	76.6	76.2	75.4
4	30Jan 09 12:07:23	76.1	93.9	76.8	75.3	90.8	97.2	76.8	76.8	76.8	76.6	76.2	75.3
4	30Jan 09 12:08:23	76.1	93.9	76.7	75.3	89.9	97.2	76.7	76.7	76.7	76.6	76.3	75.3
4	30Jan 09 12:09:23	76.2	93.9	77.0	75.3	91.1	97.9	77.0	76.9	76.8	76.7	76.3	75.4
4	30Jan 09 12:10:23	76.3	94.1	79.5	75.4	94.5	99.1	77.0	76.9	76.8	76.7	76.4	76.0
4	30Jan 09 12:11:23	77.2	95.0	78.2	75.8	91.4	99.1	78.0	77.9	77.8	77.6	77.3	76.3
4	30Jan 09 12:12:23	77.1	94.9	79.6	75.8	94.0	97.9	78.7	78.0	77.8	77.6	77.0	76.2
4	30Jan 09 12:13:23	82.7	100.5	87.0	77.5	99.9	107.2	84.8	84.0	83.8	83.7	83.3	79.0
4	30Jan 09 12:14:23	82.6	100.3	83.6	81.8	96.0	103.2	83.6	83.2	82.9	82.8	82.5	82.1
4	30Jan 09 12:15:23	82.3	100.1	84.2	81.7	100.1	103.9	83.0	82.9	82.8	82.7	82.5	82.1
4	30Jan 09 12:16:23	82.3	100.1	83.4	81.8	96.9	103.2	83.0	82.9	82.8	82.7	82.5	82.0
4	30Jan 09 12:17:23	82.1	99.9	83.4	81.6	96.2	102.5	83.0	82.9	82.8	82.6	82.3	81.6
4	30Jan 09 12:18:23	81.8	99.6	83.2	80.2	95.6	104.8	83.0	82.8	82.7	82.5	81.9	80.5
4	30Jan 09 12:19:23	83.1	100.9	83.9	82.2	96.9	102.8	83.9	83.9	83.8	83.6	83.2	82.3
4	30Jan 09 12:20:23	83.4	101.1	92.4	82.6	109.1	110.4	84.0	83.9	83.8	83.7	83.4	82.6
4	30Jan 09 12:21:23	82.0	99.8	88.9	72.3	104.5	106.5	84.0	83.8	83.5	83.3	82.6	73.5
4	30Jan 09 12:22:23	73.9	91.6	74.6	72.9	87.1	98.5	74.6	74.6	74.4	74.1	73.7	73.1
4	30Jan 09 12:23:23	73.9	91.7	74.6	73.1	87.1	97.9	74.6	74.6	74.6	74.3	73.8	73.2
4	30Jan 09 12:24:23	73.1	90.9	79.8	64.8	91.7	101.2	78.4	74.9	74.4	73.9	73.2	67.9
4	30Jan 09 12:25:23	69.3	87.0	78.7	57.9	87.6	97.9	75.4	73.2	71.6	70.4	67.4	63.3
4	30Jan 09 12:26:23	77.0	94.8	88.1	54.7	92.9	97.9	86.5	83.4	80.0	75.2	66.0	57.0
4	30Jan 09 12:27:23	68.8	86.5	89.8	54.8	98.9	100.3	66.7	64.8	64.4	64.0	63.3	56.2
4	30Jan 09 12:28:23	64.2	82.0	70.8	62.9	85.7	94.7	67.5	65.0	64.7	64.4	63.8	63.2
4	30Jan 09 12:29:23	65.7	83.5	77.4	63.2	96.6	96.4	72.4	67.4	65.9	65.3	64.3	63.3
4	30Jan 09 12:30:23	67.9	85.6	83.1	62.9	102.9	103.2	74.1	68.8	68.0	67.6	66.2	64.3
4	30Jan 09 12:31:23	66.9	84.6	74.9	63.8	91.1	100.3	68.8	68.0	67.8	67.5	66.9	64.5
4	30Jan 09 12:32:23	68.2	85.9	81.7	63.8	97.0	98.5	73.7	70.8	69.5	68.0	66.7	64.6
4	30Jan 09 12:33:23	68.8	86.5	74.4	64.5	90.5	95.6	72.9	71.2	70.2	69.6	68.3	66.2
4	30Jan 09 12:34:23	65.2	83.0	71.2	63.9	87.5	92.5	66.8	65.9	65.8	65.6	65.2	64.3
4	30Jan 09 12:35:23	64.7	82.5	66.9	63.3	80.8	92.5	65.9	65.6	65.1	64.9	64.6	64.1
4	30Jan 09 12:36:23	62.3	80.0	67.3	54.4	81.6	97.2	65.2	64.9	64.7	64.4	61.9	55.6
4	30Jan 09 12:37:23	63.4	81.2	77.2	53.1	97.2	96.4	74.0	67.6	62.7	59.9	57.4	54.6
4	30Jan 09 12:38:23	58.4	76.2	74.2	53.8	80.2	89.6	62.3	60.1	59.5	59.0	57.7	54.9
4	30Jan 09 12:39:23	58.6	76.3	68.3	53.9	78.8	93.7	62.9	60.5	59.7	59.1	57.9	55.7
4	30Jan 09 12:40:23	63.5	81.2	73.7	57.2	89.3	94.7	69.8	66.9	65.8	64.3	61.0	58.7
4	30Jan 09 12:41:23	60.5	78.2	67.1	57.4	92.1	94.7	64.0	61.9	61.2	60.8	60.1	59.0
4	30Jan 09 12:42:23	62.2	80.0	71.0	53.2	83.2	97.2	69.5	66.4	63.8	62.0	60.1	56.3
4	30Jan 09 12:43:23	51.2	69.0	64.5	45.4	84.5	85.2	56.8	54.0	52.5	51.6	49.9	47.0
4	30Jan 09 12:44:23	50.7	68.4	60.0	45.3	78.1	85.2	56.0	53.8	52.3	51.1	49.5	47.1
4	30Jan 09 12:45:23	51.5	69.3	60.9	44.0	79.2	93.7	56.1	54.6	53.6	52.8	50.7	46.1
4	30Jan 09 12:46:23	57.0	74.8	70.6	51.3	85.5	91.2	60.2	59.0	58.4	57.7	56.4	53.1
4	30Jan 09 12:47:23	58.3	76.1	66.9	52.6	82.1	91.2	65.2	60.9	60.1	59.6	57.4	53.3
4	30Jan 09 12:48:23	62.5	80.3	70.6	46.6	85.6	91.2	69.9	69.0	65.6	61.4	57.4	50.6
4	30Jan 09 12:49:23	52.4	70.2	64.5	45.0	76.1	85.2	58.5	56.4	55.3	53.3	49.4	46.7
4	30Jan 09 12:50:23	51.6	69.4	71.3	44.6	84.6	85.2	57.7	52.6	50.8	49.7	48.3	46.2
4	30Jan 09 12:51:23	51.5	69.2	59.4	47.0	80.3	0.0	55.9	54.4	53.3	52.3	50.5	48.3
4	30Jan 09 12:52:23	49.9	67.7	59.6	43.9	84.8	85.2	54.7	52.5	51.4	50.6	49.1	46.8
4	30Jan 09 12:53:23	53.8	71.6	74.9	44.8	93.8	95.6	62.7	55.6	52.5	50.9	49.0	46.9
4	30Jan 09 12:54:23	53.3	71.1	77.4	45.8	98.1	97.2	55.9	52.0	50.7	49.9	48.4	46.6
4	30Jan 09 12:55:23	52.1	69.9	67.3	45.4	93.4	93.7	60.7	55.7	52.2	50.9	49.1	47.1
4	30Jan 09 12:56:23	49.2	67.0	66.9	44.9	86.4	87.7	52.9	50.5	49.4	48.7	47.5	46.1
4	30Jan 09 12:57:23	52.4	70.1	68.1	44.8	86.7	87.7	59.7	54.4	52.7	51.9	50.3	47.5
4	30Jan 09 12:58:23	51.6	69.4	64.2	45.8	86.4	87.7	56.5	54.7	53.6	52.7	50.1	47.2
4	30Jan 09 12:59:23	47.8	65.5	52.8	45.3	79.3	85.2	50.6	49.7	49.0	48.5	47.5	46.1
4	30Jan 09 13:00:23	50.9	68.7	59.5	44.9	73.9	0.0	57.0	55.3	53.4	51.7	48.5	46.3
4	30Jan 09 13:01:23	49.7	67.4	58.2	44.7	83.2	0.0	56.1	53.8	51.0	49.6	47.9	46.1
4	30Jan 09 13:02:23	47.9	65.7	55.7	44.4	73.6	89.6	51.3	49.9	49.2	48.7	47.6	45.6
4	30Jan 09 13:03:23	48.7	66.5	57.5	45.0	72.7	85.2	53.1	50.2	49.5	49.0	48.3	46.6
4	30Jan 09 13:04:23	49.8	67.6	55.1	46.4	70.8	87.7	53.4	51.7	50.9	50.4	49.5	47.6
4	30Jan 09 13:05:23	50.7	68.5	59.2	44.1	80.6	85.2	54.8	53.7	52.5	51.4	49.8	47.7
4	30Jan 09 13:06:23	52.1	69.9	55.0	46.6	69.1	0.0	54.8	54.4	53.9	53.5	51.9	48.4
4	30Jan 09 13:07:23	51.0	68.8	56.4	47.4	71.2	85.2	54.5	53.3	52.6	52.1	50.4	48.4
4	30Jan 09 13:08:23	50.3	68.1	58.5	44.4	76.4	85.2	55.2	53.6	52.8	52.1	48.2	46.1
4	30Jan 09 13:09:23	48.1	65.9	56.9	44.2	70.5	85.2	53.0	51.7	50.1	48.2	46.5	45.2
4	30Jan 09 13:10:23	47.6	65.3	56.9	44.1	72.4	85.2	52.0	50.0	48.7	47.8	46.6	45.1
4	30Jan 09 13:11:23	47.9	65.6	55.5	43.0	72.2	0.0	53.2	51.9	50.3	48.0	45.9	44.0
4	30Jan 09 13:12:23	52.3	70.1	63.0	45.0	80.3	85.2	59.5	56.1	54.6	53.0	49.4	46.8
4	30Jan 09 13:13:23	48.6	66.4	61.6	44.6	73.2	0.0	53.8	50.5	49.1	48.3	46.9	45.5
4	30Jan 09 13:14:23	45.6	63.3	54.6	42.6	70.4	83.6	49.7	47.5	46.6	45.9	44.7	43.3
4	30Jan 09 13:15:23	48.9	66.7	61.0	43.7	77.9	0.0	54.8	52.8	50.4	49.4	47.2	44.7
4	30Jan 09 13:16:23	47.2	64.9	57.5	44.0	78.2	0.0	50.8	48.8	48.1	47.5	46.5	45.1
4	30Jan 09 13:17:23	52.2	70.0	67.5	44.5	83.3	91.2	63.5	52.8	49.8	48.5	47.3	45.5
4	30Jan 09 13:18:23	57.8	75.6	77.7	45.6	100.9	100.7	67.0	58.0	54.4	52.0	49.0	46.5
4	30Jan 09 13:19:23	62.0	77.4	82.7	45.1	103.3	102.8	68.5	59.8	56.7	54.1	50.6	46.4

Construction Noise - Aerie Residential Development - 3rd and 4th Floor Stud Framing and Form Work

Project description

Project title:	Construction Noise - Aerie Residential Development
Engineer:	Tin Cheung
Customer:	City of Newport Beach
Description:	

Run description

Calculation type:	Single Point Sound
Title:	3rd and 4th Floor Stud Framing and Form Work
Run file:	Construction.runx
Result number:	3007
Calculation start:	2/11/2009 11:59:25 AM
Calculation end:	2/11/2009 11:59:28 AM
Calculation time:	00:00:647 [m:s:ms]
No. of points:	1
No. of calculated points:	1
Kernel version:	1/15/2009

Run parameters

Angle increment:	1.00 deg
Reflection depth:	1
Number of reflections:	1
Maximal search radius	5000
Weighting:	dB(A)

Calculation with side screening
Source side reflection precalculation enabled

Standards:

Industry:	ISO 9613-2 : 1996	
Air absorption:	ISO 9613	
Limitation of screening loss:		
	single/multiple	20 dB /25 dB
Environment:		
	Air pressure	1013.25 mbar
	rel. Humidity	70 %
	Temperature	10 ℃
	Meteo. Corr. C0(7-19h)[dB]=0.0; C0(19-23h)[dB]=0.0; C0(23-7h)[dB]=0.0;	
VDI-Parameters for diffraction		
	C1=3 C2=20	
Dissection parameters:		
	Distance to diameter factor	2
	Minimal Distance [m]	1 m
	Max. Difference GND+Diffraction	1 dB

Max. No. of Iterations 4

Assessment: Leq 06-22|22-06|00-24

Reflection of "own" facade is suppressed

Geometry data

RDGM1003.dgm 2/7/2009 11:45:16 PM
Metal & formwork 3rd and 4th floors.sit 2/11/2009 11:51:16 AM
- contains:
  - 3rd floor metal stud work.geo 2/11/2009 9:35:30 AM
  - 4th Floor Formwork.geo 2/11/2009 9:36:48 AM
  - 50 feet discrete receptor.geo 2/11/2009 11:47:24 AM
  - Additional Elevation Lines.geo 2/10/2009 8:10:32 PM
  - Bldgs without existing.geo 2/9/2009 3:05:46 PM
  - Combined Topo Modified for excavation.geo 2/7/2009 12:56:36 PM
  - DXF_A-STRUC-FOOTPRINT(1).geo 2/10/2009 8:57:56 PM
  - Excavation to 40 ft.geo 2/7/2009 11:42:32 PM
  - Ground Reflection.geo 2/7/2009 12:54:30 PM

Roadway Construction Noise Model (RCNM),Version 1.1

Report date: 3/3/2009
Case Description: SoundPlan Calibration

---- Receptor #1 ----

Description	Land Use	Baselines (dBA) Daytime	Evening	Night
Calibration	Residential	35	35	35

Description	Impact Device	Usage(%)	Equipment Spec Lmax (dBA)	Actual Lmax (dBA)	Receptor Distance (feet)	Estimated Shielding (dBA)
Backhoe	No	40		77.6	50	0
Concrete Mixer Truck	No	40		78.8	50	0
Concrete Pump Truck	No	20		81.4	50	0
Excavator	No	40		80.7	50	0
Front End Loader	No	40		79.1	50	0
Excavator	No	40		80.7	50	0
Jackhammer	Yes	20		88.9	50	0
Drill Rig Truck	No	20		79.1	50	0
Hydra Break Ram	Yes	10		90	50	0
Pneumatic Tools	No	50		85.2	50	0
Tractor	No	40		84	50	0
Welder / Torch	No	40		74	50	0
Vibratory Concrete Mixer	No	20		80	50	0
Flat Bed Truck	No	40		74.3	50	0
Compressor (air)	No	40		77.7	50	0
Auger Drill Rig	No	20		84.4	50	0
Mounted Impact Hammer (hoe ram)	Yes	20		90.3	50	0
Dozer	No	40		81.7	50	0
Vibratory Concrete Mixer	No	20		80	50	0
Crane	No	16		80.6	50	0

Equipment	Calculated (dBA) *Lmax	Leq	Results Day Lmax	Noise Limits (dBA) Day Leq	Evening Lmax	Evening Leq
Backhoe	77.6	73.6	N/A	N/A	N/A	N/A
Concrete Mixer Truck	78.8	74.8	N/A	N/A	N/A	N/A
Concrete Pump Truck	81.4	74.4	N/A	N/A	N/A	N/A
Excavator	80.7	76.7	N/A	N/A	N/A	N/A
Front End Loader	79.1	75.1	N/A	N/A	N/A	N/A
Excavator	80.7	76.7	N/A	N/A	N/A	N/A
Jackhammer	88.9	81.9	N/A	N/A	N/A	N/A
Drill Rig Truck	79.1	72.2	N/A	N/A	N/A	N/A
Hydra Break Ram	90	80	N/A	N/A	N/A	N/A
Pneumatic Tools	85.2	82.2	N/A	N/A	N/A	N/A
Tractor	84	80	N/A	N/A	N/A	N/A
Welder / Torch	74	70	N/A	N/A	N/A	N/A
Vibratory Concrete Mixer	80	73	N/A	N/A	N/A	N/A
Flat Bed Truck	74.3	70.3	N/A	N/A	N/A	N/A
Compressor (air)	77.7	73.7	N/A	N/A	N/A	N/A
Auger Drill Rig	84.4	77.4	N/A	N/A	N/A	N/A
Mounted Impact Hammer (hoe ram)	90.3	83.3	N/A	N/A	N/A	N/A
Dozer	81.7	77.7	N/A	N/A	N/A	N/A
Vibratory Concrete Mixer	80	73	N/A	N/A	N/A	N/A
Crane	80.6	72.6	N/A	N/A	N/A	N/A
Total	90.3	90.7	N/A	N/A	N/A	N/A

*Calculated Lmax is the Loudest value.

Appendix B.
Construction Management Plan

Refer to Draft EIR Appendix B for
Construction Management Plan

WETLAND DETERMINATION DATA FORM – Arid West Region

Project/Site: Aerie Project site City/County: Orange Sampling Date: 12/10/08

Applicant/Owner: Manatt, Phelps + Phillips State: CA Sampling Point: 1

Investigator(s): M Bomkamp / P Schwartz Section, Township, Range: T 7S, R 10W, sec 1

Landform (hillslope, terrace, etc.): Slope Local relief (concave, convex, none): Slope / None Slope (%): 40–50

Subregion (LRR): Med Lat: 33° 35' 54.0 N Long: 117° 52' 45.6 W Datum: WGS 84

Soil Map Unit Name: Myford NWI classification: NONE

Are climatic / hydrologic conditions on the site typical for this time of year? Yes X No ____ (If no, explain in Remarks.)

Are Vegetation ____, Soil ____, or Hydrology ____ significantly disturbed? NO Are "Normal Circumstances" present? Yes X No ____

Are Vegetation ____, Soil ____, or Hydrology ____ naturally problematic? NO (If needed, explain any answers in Remarks.)

SUMMARY OF FINDINGS – Attach site map showing sampling point locations, transects, important features, etc.

Hydrophytic Vegetation Present?	Yes X	No ____	Is the Sampled Area within a Wetland? Yes ____ No X
Hydric Soil Present?	Yes ____	No X	
Wetland Hydrology Present?	Yes ____	No X	

Remarks:

VEGETATION

Tree Stratum (Use scientific names.)	Absolute % Cover	Dominant Species?	Indicator Status
1. Pittosporum undulatum	10	N	UNK
2. Ligustrum sp.	10	N	UNK
3.			
4.			
Total Cover:			
Sapling/Shrub Stratum			
1.			
2.			
3.			
4.			
5.			
Total Cover:			
Herb Stratum			
1. Cyperus involucratus	80%	Y	FACW
2.			
3.			
4.			
5.			
6.			
7.			
8.			
Total Cover:			
Woody Vine Stratum			
1.			
2.			
Total Cover:			

% Bare Ground in Herb Stratum ____ % Cover of Biotic Crust ____

Dominance Test worksheet:

Number of Dominant Species That Are OBL, FACW, or FAC: 1 (A)

Total Number of Dominant Species Across All Strata: 1 (B)

Percent of Dominant Species That Are OBL, FACW, or FAC: 100 (A/B)

Prevalence Index worksheet:

Total % Cover of:	Multiply by:
OBL species ____	x 1 = ____
FACW species ____	x 2 = ____
FAC species ____	x 3 = ____
FACU species ____	x 4 = ____
UPL species ____	x 5 = ____
Column Totals: ____ (A)	____ (B)

Prevalence Index = B/A = ____

Hydrophytic Vegetation Indicators:

X Dominance Test is >50%

___ Prevalence Index is ≤3.0[1]

___ Morphological Adaptations[1] (Provide supporting data in Remarks or on a separate sheet)

___ Problematic Hydrophytic Vegetation[1] (Explain)

[1]Indicators of hydric soil and wetland hydrology must be present.

Hydrophytic Vegetation Present? * Yes X No ____

Remarks: * Appears to be supported by irrigation for adjacent landscaping + nuisance water

SOIL

Sampling Point: 1

Profile Description: (Describe to the depth needed to document the indicator or confirm the absence of indicators.)

Depth (inches)	Matrix Color (moist)	Matrix %	Redox Features Color (moist)	Redox %	Type[1]	Loc[2]	Texture	Remarks
0-14	10YR 2/1	100	NONE				Loamy Sand	Smells very fresh i.e. good garden soil - no hydric indicators of any kind

[1]Type: C=Concentration, D=Depletion, RM=Reduced Matrix. [2]Location: PL=Pore Lining, RC=Root Channel, M=Matrix.

Hydric Soil Indicators: (Applicable to all LRRs, unless otherwise noted.)

- ___ Histosol (A1)
- ___ Histic Epipedon (A2)
- ___ Black Histic (A3)
- ___ Hydrogen Sulfide (A4)
- ___ Stratified Layers (A5) (LRR C)
- ___ 1 cm Muck (A9) (LRR D)
- ___ Depleted Below Dark Surface (A11)
- ___ Thick Dark Surface (A12)
- ___ Sandy Mucky Mineral (S1)
- ___ Sandy Gleyed Matrix (S4)
- ___ Sandy Redox (S5)
- ___ Stripped Matrix (S6)
- ___ Loamy Mucky Mineral (F1)
- ___ Loamy Gleyed Matrix (F2)
- ___ Depleted Matrix (F3)
- ___ Redox Dark Surface (F6)
- ___ Depleted Dark Surface (F7)
- ___ Redox Depressions (F8)
- ___ Vernal Pools (F9)

Indicators for Problematic Hydric Soils[3]:

- ___ 1 cm Muck (A9) (LRR C)
- ___ 2 cm Muck (A10) (LRR B)
- ___ Reduced Vertic (F18)
- ___ Red Parent Material (TF2)
- ___ Other (Explain in Remarks)

[3]Indicators of hydrophytic vegetation and wetland hydrology must be present.

Restrictive Layer (if present):

Type: ___

Depth (inches): ___

Hydric Soil Present? Yes ___ No X

Remarks:

HYDROLOGY

Wetland Hydrology Indicators:

Primary Indicators (any one indicator is sufficient)

- ___ Surface Water (A1)
- ___ High Water Table (A2)
- ___ Saturation (A3)
- ___ Water Marks (B1) (Nonriverine)
- ___ Sediment Deposits (B2) (Nonriverine)
- ___ Drift Deposits (B3) (Nonriverine)
- ___ Surface Soil Cracks (B6)
- ___ Inundation Visible on Aerial Imagery (B7)
- ___ Water-Stained Leaves (B9)
- ___ Salt Crust (B11)
- ___ Biotic Crust (B12)
- ___ Aquatic Invertebrates (B13)
- ___ Hydrogen Sulfide Odor (C1)
- ___ Oxidized Rhizospheres along Living Roots (C3)
- ___ Presence of Reduced Iron (C4)
- ___ Recent Iron Reduction in Plowed Soils (C6)
- ___ Other (Explain in Remarks)

Secondary Indicators (2 or more required)

- ___ Water Marks (B1) (Riverine)
- ___ Sediment Deposits (B2) (Riverine)
- ___ Drift Deposits (B3) (Riverine)
- ___ Drainage Patterns (B10)
- ___ Dry-Season Water Table (C2)
- ___ Thin Muck Surface (C7)
- ___ Crayfish Burrows (C8)
- ___ Saturation Visible on Aerial Imagery (C9)
- ___ Shallow Aquitard (D3)
- ___ FAC-Neutral Test (D5)

Field Observations:

Surface Water Present? Yes ___ No X Depth (inches): ___

Water Table Present? Yes ___ No X Depth (inches): ___

Saturation Present? (includes capillary fringe) Yes ___ No X Depth (inches): ___

Wetland Hydrology Present? Yes ___ No X

Describe Recorded Data (stream gauge, monitoring well, aerial photos, previous inspections), if available:

Remarks: