



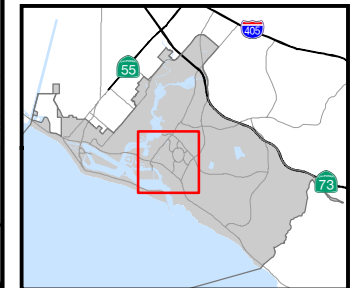


CITY of NEWPORT BEACH
GENERAL PLAN

Figure LU21
NEWPORT CENTER/
FASHION ISLAND

Legend

-  Tidelands and submerged lands
-  City Boundary
-  Highway
-  Refer to anomaly table



0 250 500
Feet

Source: City of Newport Beach and EIP Associates
PROJECT NUMBER: 10579-01
Date: 12/12/06



EIP
ASSOCIATES

