






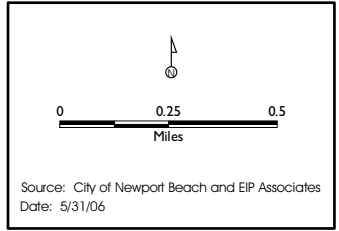
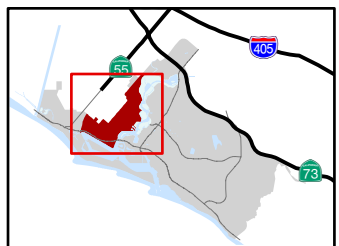
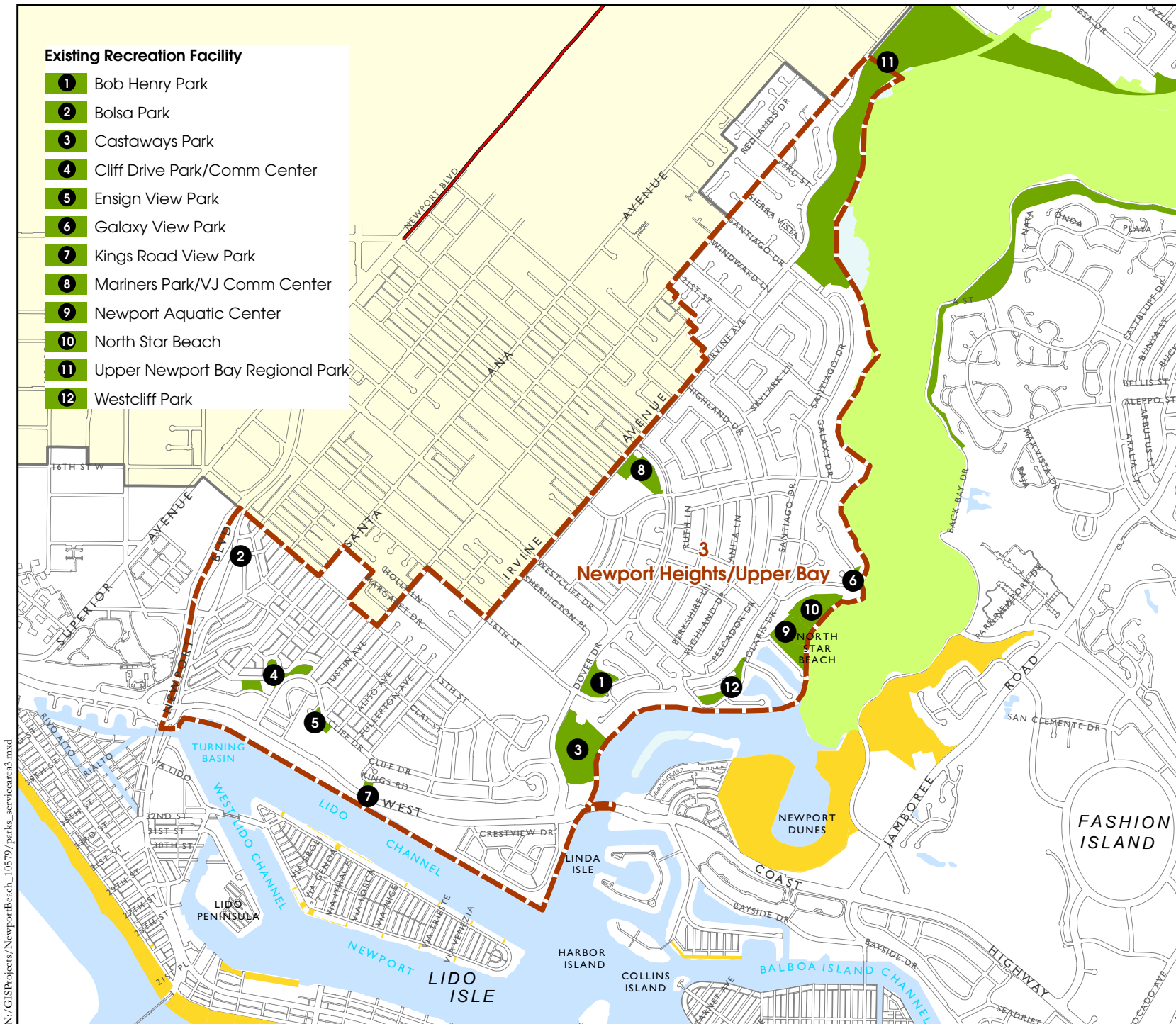
CITY of NEWPORT BEACH  
 GENERAL PLAN  
 Figure R5  
**SERVICE AREA 3  
 RECREATION AND  
 OPEN SPACE PLAN**

**Existing Recreation Facility**

- 1** Bob Henry Park
- 2** Bolsa Park
- 3** Castaways Park
- 4** Cliff Drive Park/Comm Center
- 5** Ensign View Park
- 6** Galaxy View Park
- 7** Kings Road View Park
- 8** Mariners Park/VJ Comm Center
- 9** Newport Aquatic Center
- 10** North Star Beach
- 11** Upper Newport Bay Regional Park
- 12** Westcliff Park

**Legend**

-  Service Area
-  Public Beach
-  Upper Newport Ecological Reserve
-  City Boundary
-  County



Source: City of Newport Beach and EIP Associates  
 Date: 5/31/06



N:/GIS/Projects/NewportBeach\_10579/parks\_servicearea3.mxd