






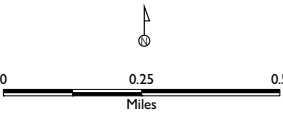
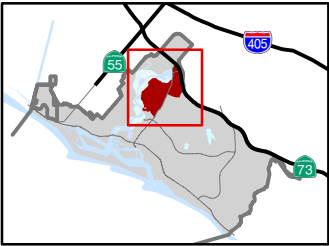
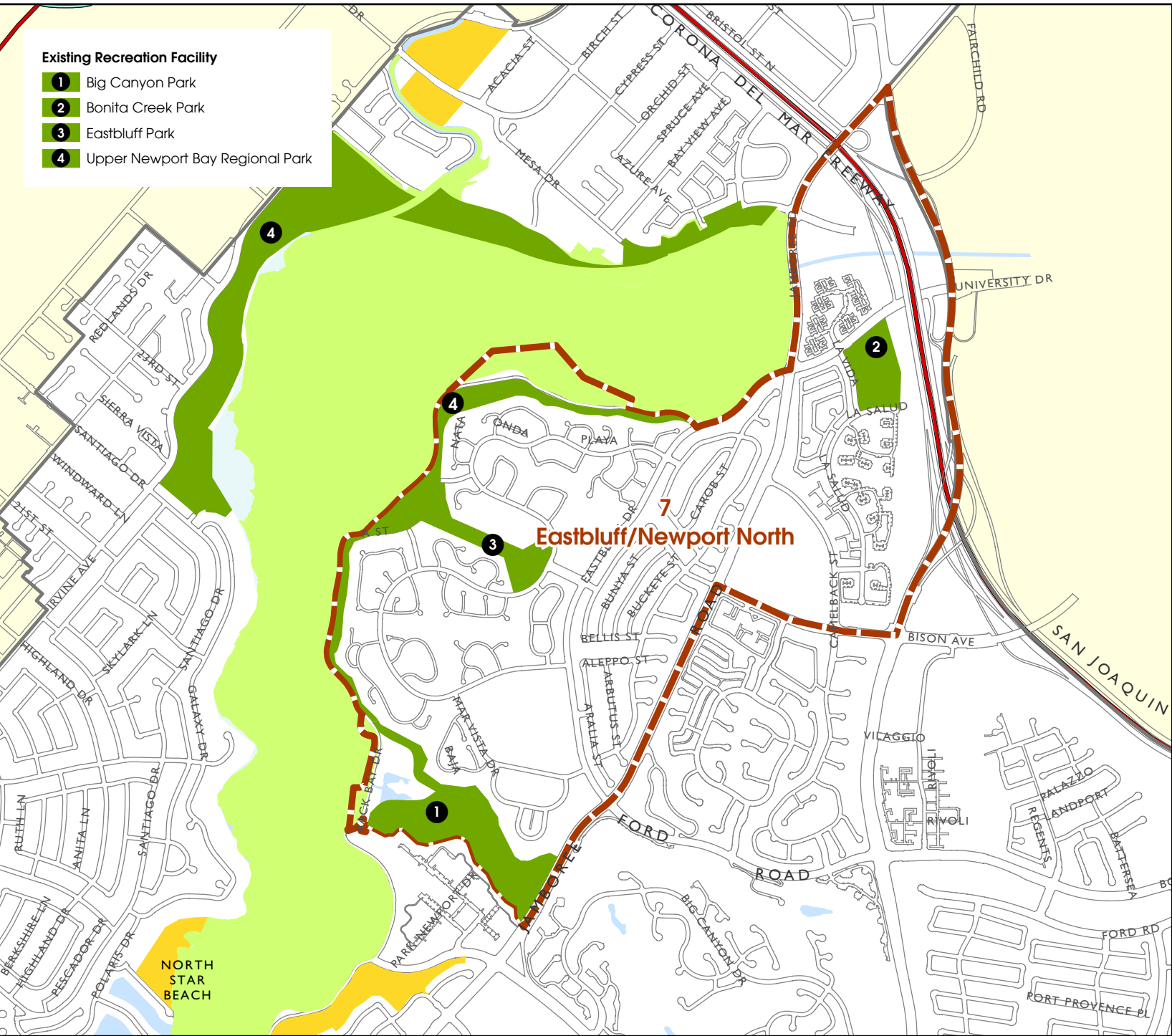
CITY of NEWPORT BEACH  
 GENERAL PLAN  
 Figure R9  
**SERVICE AREA 7  
 RECREATION AND  
 OPEN SPACE PLAN**

**Existing Recreation Facility**

- 1** Big Canyon Park
- 2** Bonita Creek Park
- 3** Eastbluff Park
- 4** Upper Newport Bay Regional Park

**Legend**

-  Service Area
-  Public Beach
-  Upper Newport Ecological Reserve
-  City Boundary
-  County Boundary



Source: City of Newport Beach and EIP Associates  
 Date: 6/13/06

