




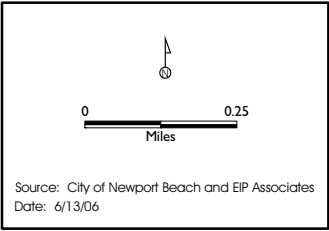
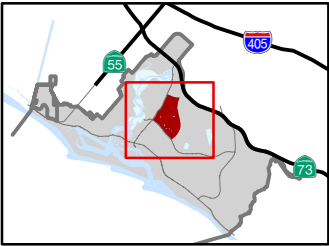
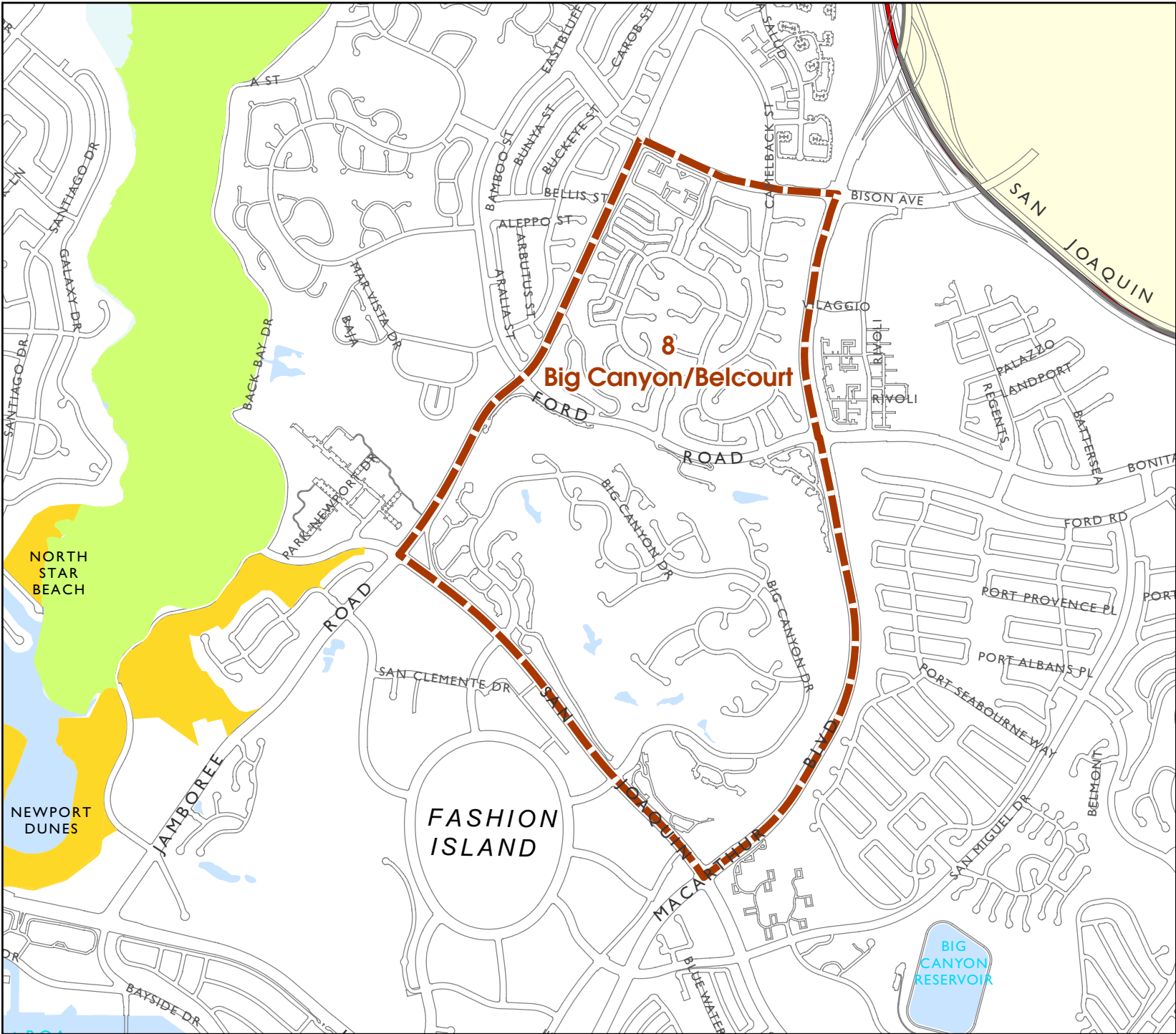


CITY of NEWPORT BEACH
 GENERAL PLAN
 Figure R10
**SERVICE AREA 8
 RECREATION AND
 OPEN SPACE PLAN**

Legend

-  Service Area
-  Public Beach
-  Upper Newport Ecological Reserve
-  City Boundary
-  County Boundary



Source: City of Newport Beach and EIP Associates
 Date: 6/13/06

