











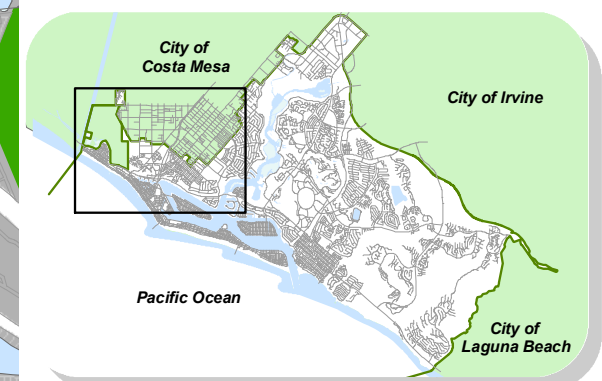
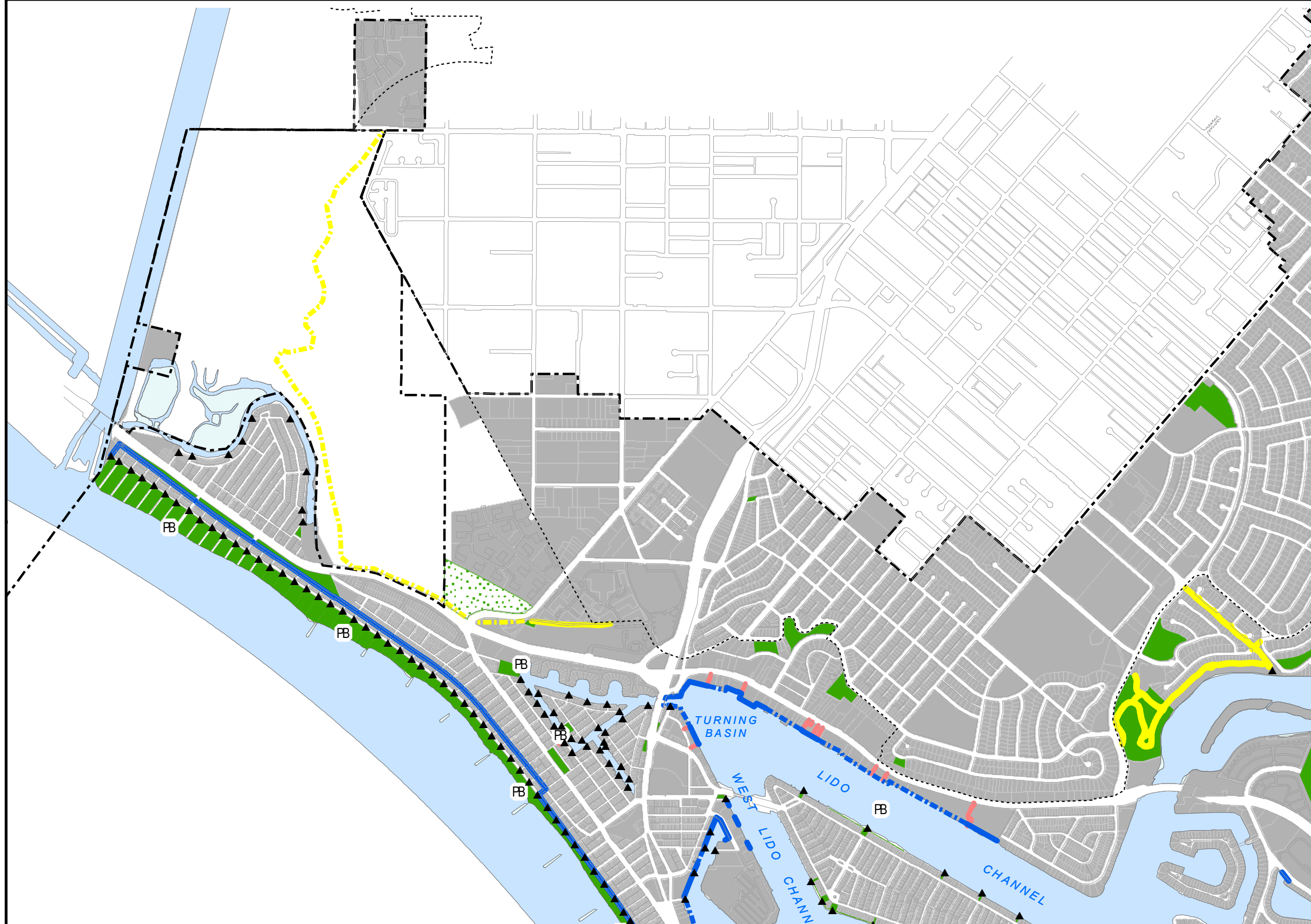


Coastal Access and Recreation: Map 3-1 (Map 1 of 3)

LEGEND

-  Public Beach Location
-  Public Beach Access Location
-  Potential Access Point
-  Coastal Zone Boundary
-  Lateral Access
-  Potential Lateral Access
-  Vertical Access
-  Blufftop Access
-  Potential Blufftop Access
-  City Boundary
-  Proposed Park
-  Public Beach or Park



City of Newport Beach, California (West Newport Area)



**Local Coastal Program
Coastal Land Use Plan**

MAP3-1LCP05AccessRecWNpt.mxd