



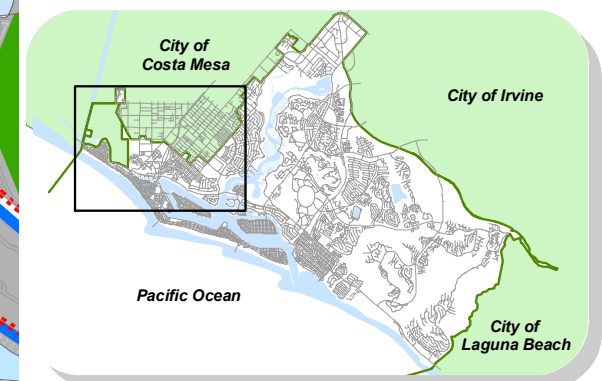
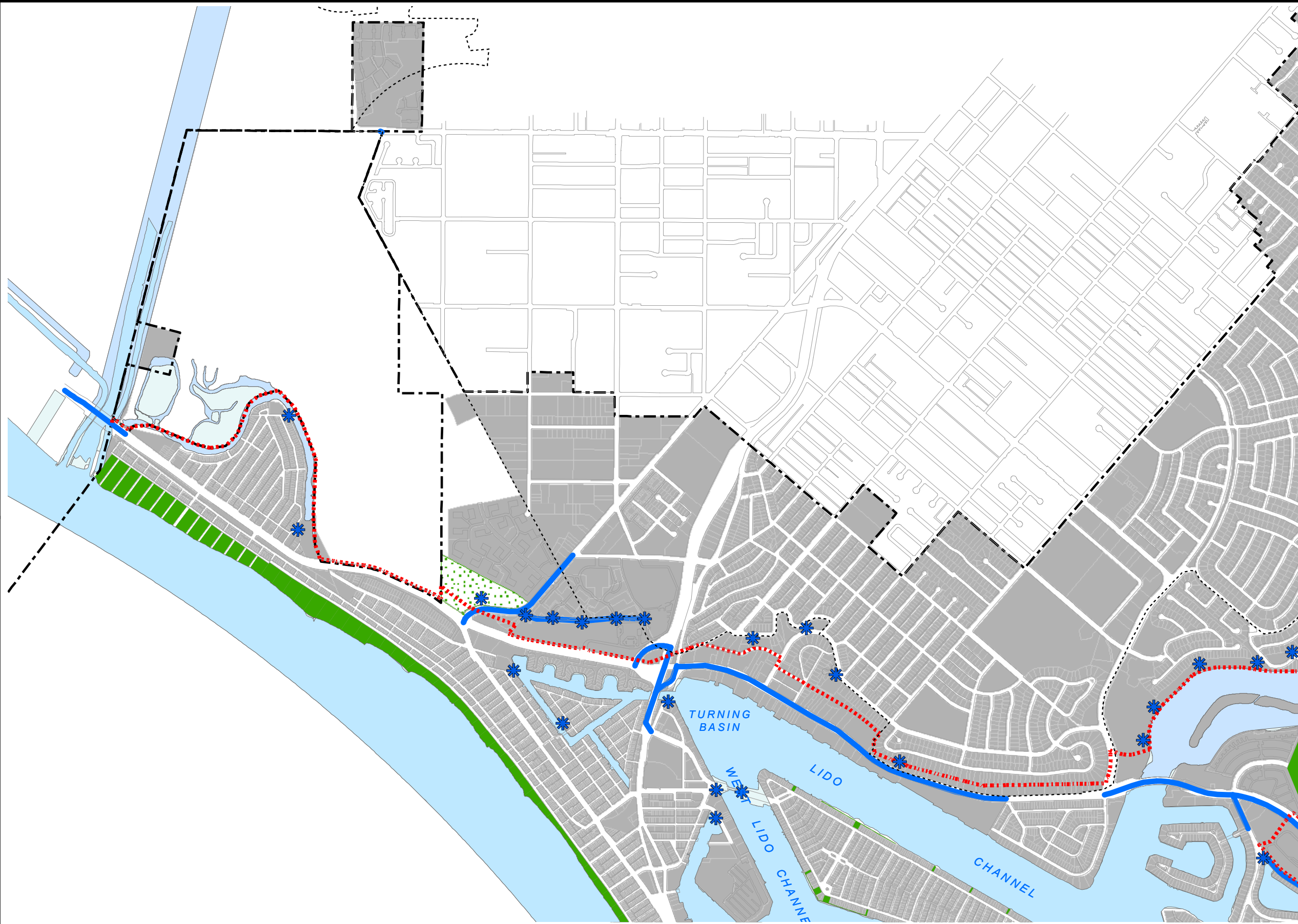
Coastal Views

Map 4-3

(Map 1 of 3)

LEGEND

-  Public View Point
-  Coastal View Road
-  Coastal Zone Boundary
-  City Boundary
-  Shoreline Height Limitation Zone
-  Proposed Park
-  Public Beach or Park



City of Newport Beach, California (West Newport Area)



**Local Coastal Program
Coastal Land Use Plan**

MAP4-3LCP05CoastalViewWNpt.mxd



1 Miles

December/2005