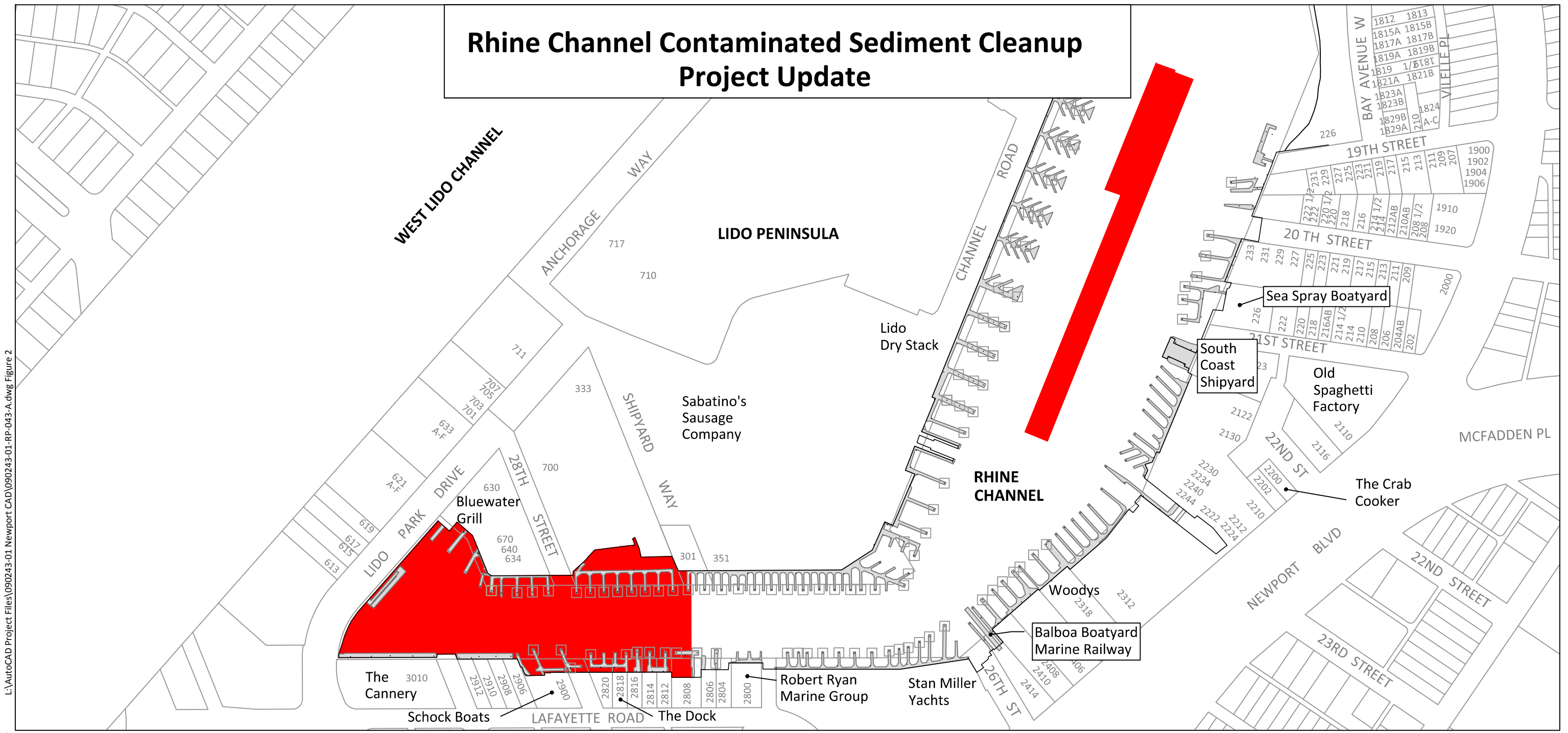


Rhine Channel Contaminated Sediment Cleanup Project Update







L:\AutoCAD Project Files\090243-01 Newport CAD\090243-01-RP-043-A.dwg Figure 2

Aug 12, 2011 2:28pm mpratschner

SOURCE: City of Newport Beach and ESRI basemaps.
HORIZONTAL DATUM: California State Plane, Zone 6, NAD83, feet.

LEGEND:

	Dredging Complete		Piles to be Replaced
	Active Dredging Zone		Pile Replacement Complete
	Dock Approved for Occupation		

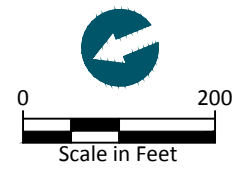


Figure 2
 Construction Status - August 12, 2011
 Rhine Channel Contaminated Sediment Cleanup