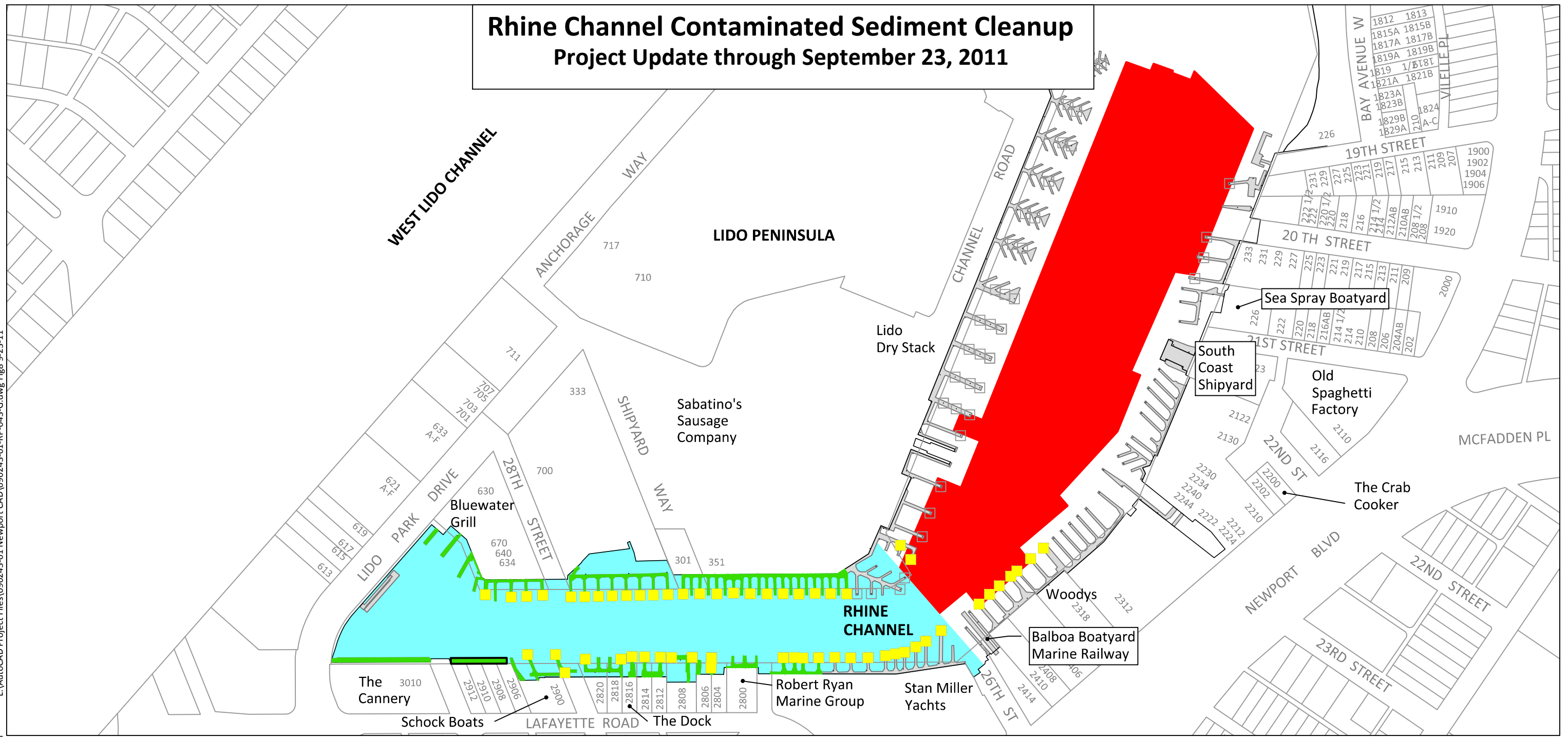







# Rhine Channel Contaminated Sediment Cleanup Project Update through September 23, 2011

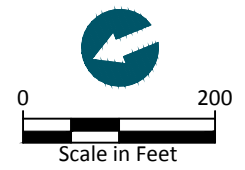


L:\AutocAD Project Files\090243-01 Newport CAD\090243-01-RP-043-G.dwg Fig 8 9-23-11  
Sep 23, 2011 10:43am mpratschner

**SOURCE:** City of Newport Beach and ESRI basemaps.  
**HORIZONTAL DATUM:** California State Plane, Zone 6, NAD83, feet.

**LEGEND:**

	Dredging Complete		Piles to be Replaced
	Active Dredging Zone		Pile Replacement Complete
	Dock Approved for Occupation		



**Figure 8**  
Construction Status - September 23, 2011  
Rhine Channel Contaminated Sediment Cleanup