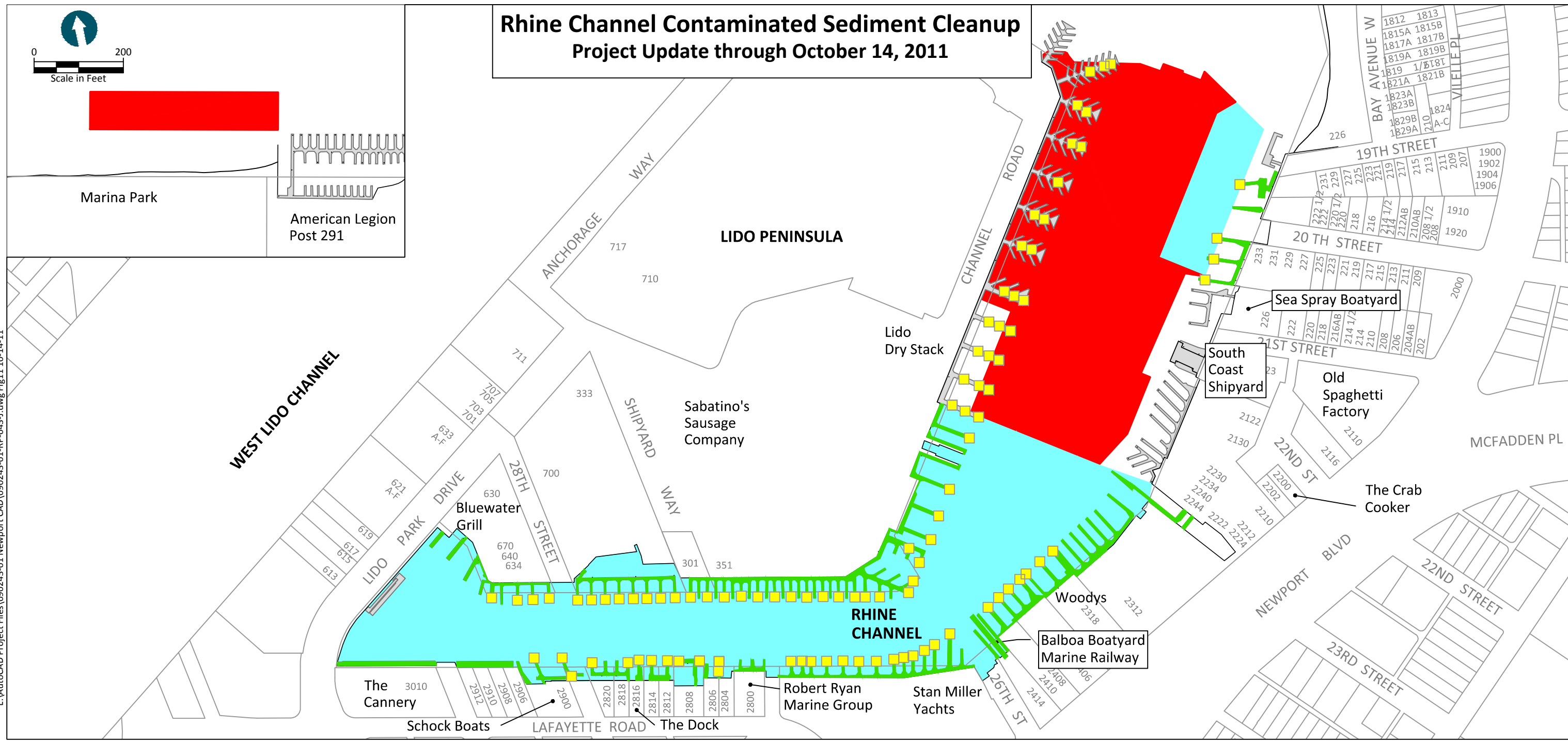







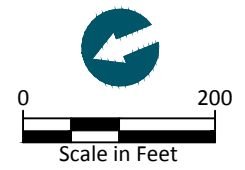
Rhine Channel Contaminated Sediment Cleanup Project Update through October 14, 2011



SOURCE: City of Newport Beach and ESRI basemaps.
HORIZONTAL DATUM: California State Plane, Zone 6, NAD83, feet.

LEGEND:

	Dredging Complete		Piles to be Replaced
	Active Dredging Zone		Pile Replacement Complete
	Dock Approved for Occupation		



L:\AutoCAD Project Files\090243-01 Newport CAD\090243-01-RP-043-1.dwg Fig11 10-14-11

Oct 14, 2011 1:31pm mpratrschnr



Figure 11
 Construction Status - October 14, 2011
 Rhine Channel Contaminated Sediment Cleanup