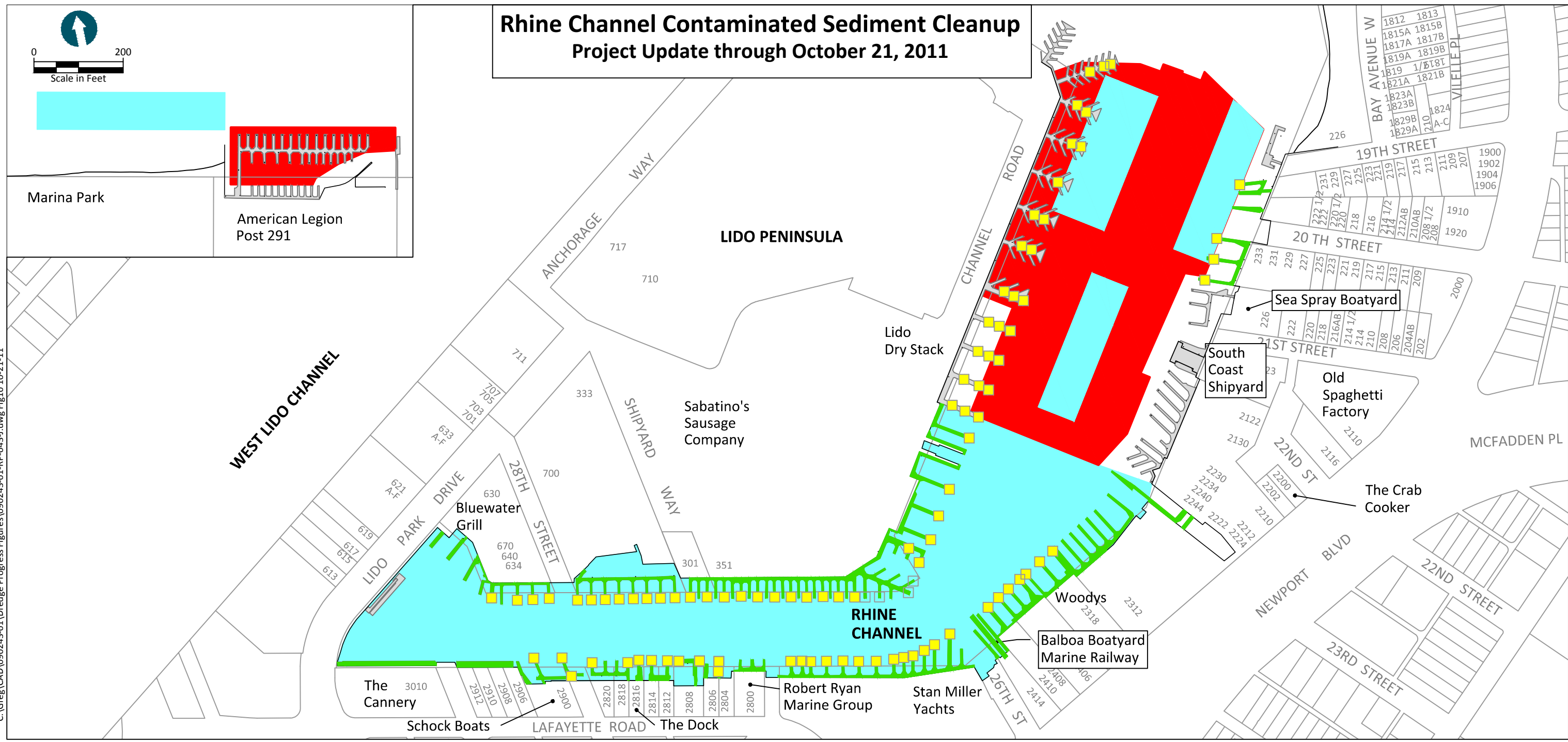


Rhine Channel Contaminated Sediment Cleanup Project Update through October 21, 2011








C:\Greg\CAD\090243-01\Dredge Progress Figures\090243-01-RP-043-1.dwg Fig10 10-21-11

Oct 21, 2011 11:53am ghowell

SOURCE: City of Newport Beach and ESRI basemaps.
HORIZONTAL DATUM: California State Plane, Zone 6, NAD83, feet.

LEGEND:

	Dredging Complete		Piles to be Replaced
	Active Dredging Zone		Pile Replacement Complete
	Dock Approved for Occupation		

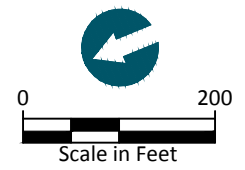


Figure 11
Construction Status - October 21, 2011
Rhine Channel Contaminated Sediment Cleanup