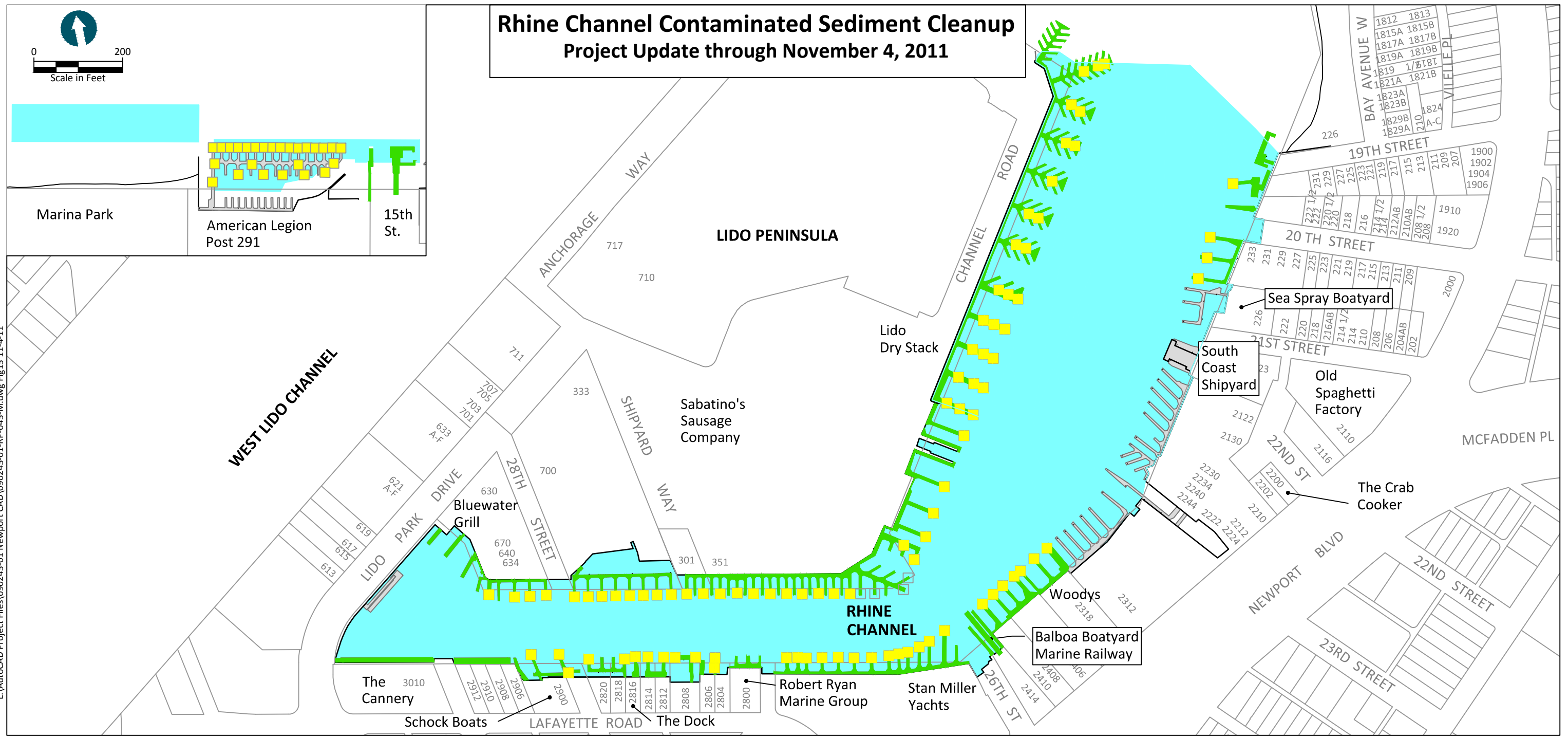


Rhine Channel Contaminated Sediment Cleanup Project Update through November 4, 2011








L:\AutoCAD Project Files\090243-01 Newport CAD\090243-01-01-043-M.dwg Fig13 11-4-11

Nov 03, 2011 3:48pm mpratschner

SOURCE: City of Newport Beach and ESRI basemaps.
HORIZONTAL DATUM: California State Plane, Zone 6, NAD83, feet.

LEGEND:

	Dredging Complete		Piles to be Replaced
	Active Dredging Zone		Pile Replacement Complete
	Dock Approved for Occupation		

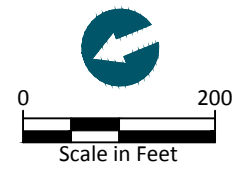


Figure 13
Construction Status - November 4, 2011
Rhine Channel Contaminated Sediment Cleanup