

"Alternate Plan 3" Overview






Wood Burning Rings
(60)



City of Newport Beach
GIS Division
January 21, 2015

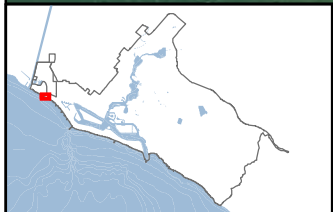



"Alternate Plan 3" Orange Street




-  Wood Burning Rings (10)
-  Public Restrooms
-  Lifeguard Towers



City of Newport Beach
GIS Division
January 21, 2015




"Alternate Plan 3" 58th Street

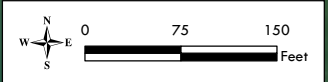
-  Wood Burning Rings (10)
-  Public Restrooms
-  Lifeguard Towers






City of Newport Beach
GIS Division
January 21, 2015



RIAL
LAKE A

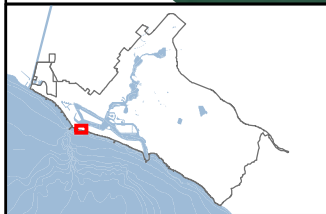



"Alternate Plan 3" 37th Street




-  Wood Burning Rings (4)
-  Public Restrooms
-  Lifeguard Towers



City of Newport Beach
GIS Division
January 21, 2015

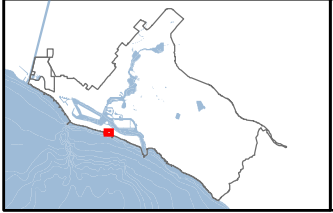
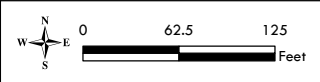


"Alternate Plan 3" 15th & 18th Street




-  Wood Burning Rings (8)
-  Public Restrooms
-  Lifeguard Towers



City of Newport Beach
GIS Division
January 21, 2015



"Alternate Plan 3" West Balboa Pier

-  Wood Burning Rings (7)
-  Public Restrooms
-  Lifeguard Towers



City of Newport Beach
GIS Division
January 21, 2015



"Alternate Plan 3" East Balboa Pier



Wood Burning Rings
(7)



Public Restrooms



Lifeguard Towers



City of Newport Beach
GIS Division
January 21, 2015



"Alternate Plan 3" Cdm State Beach



Wood Burning Rings
(14)



Public Restrooms



Lifeguard Towers



City of Newport Beach
GIS Division
January 21, 2015