



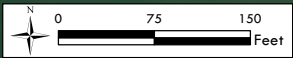
Alt\_Plan4\_Summer\_Overview.mxd

## "Alternate Plan 4" Summer (March 15 - October 15) Overview

● Wood Burning  
Rings (60)



City of Newport Beach  
GIS Division  
January 23, 2015



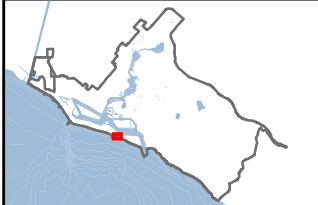
**"Alternate Plan 4"**  
**Summer (March 15 - October 15)**  
**West Balboa Pier**



Wood Burning Rings  
 (22)




City of Newport Beach  
 GIS Division  
 January 23, 2015



Alt\_Plan4\_Summer\_BalboaPier\_E.mxd

**"Alternate Plan 4"**  
**Summer (March 15 - October 15)**  
**East Balboa Pier**

 Wood Burning Rings  
 (20)



City of Newport Beach  
 GIS Division  
 January 23, 2015



Alt\_Plan4\_Summer\_CdM.mxd

**"Alternate Plan 4"  
 Summer (March 15 - October 15)"  
 Cdm State Beach**



Wood Burning Rings (14)



City of Newport Beach  
 GIS Division  
 January 23, 2015



Alt\_Plan4\_Winter\_Overview.mxd

# "Alternate Plan 4" Winter (October 15 - March 15) Overview

● Wood Burning  
Rings (30)



City of Newport Beach  
GIS Division  
January 23, 2015



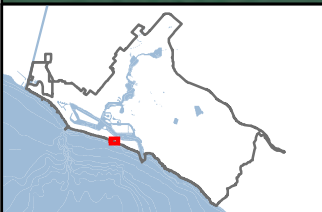

**"Alternate Plan 4"  
 Winter (October 15 - March 15)  
 West Balboa Pier**



Wood Burning Rings (11)



City of Newport Beach  
 GIS Division  
 January 23, 2015



Alt\_Plan4\_Winter\_BalboaPier\_E.mxd

**"Alternate Plan 4"  
 Winter (October 15 - March 15)  
 East Balboa Pier**




Wood Burning Rings (10)



City of Newport Beach  
 GIS Division  
 January 23, 2015



**"Alternate Plan 4"  
 Winter (October 15 - March 15)"  
 Cdm State Beach**

 Wood Burning Rings (9)



City of Newport Beach  
 GIS Division  
 January 23, 2015

