










-  Main Access Path (415 sf)
-  ADA Concrete Ring (157 sf)
-  ADA Concrete Pad (83 sf)
-  Fire Ring Footprint (16 rings - 313 sf)



## "Plan 17" West Balboa Pier

-  Wood Fire Ring (8)
-  Charcoal Fire Ring (8)



City of Newport Beach  
GIS Division  
May 12, 2015