



LEGEND

SPECIAL FLOOD HAZARD-
AREA WITH
DATE OF IDENTIFICATION



Note: These maps may not include all Special Flood Hazard Areas in the community. After a more detailed study, the Special Flood Hazard Areas shown on these maps may be modified, and other areas added.

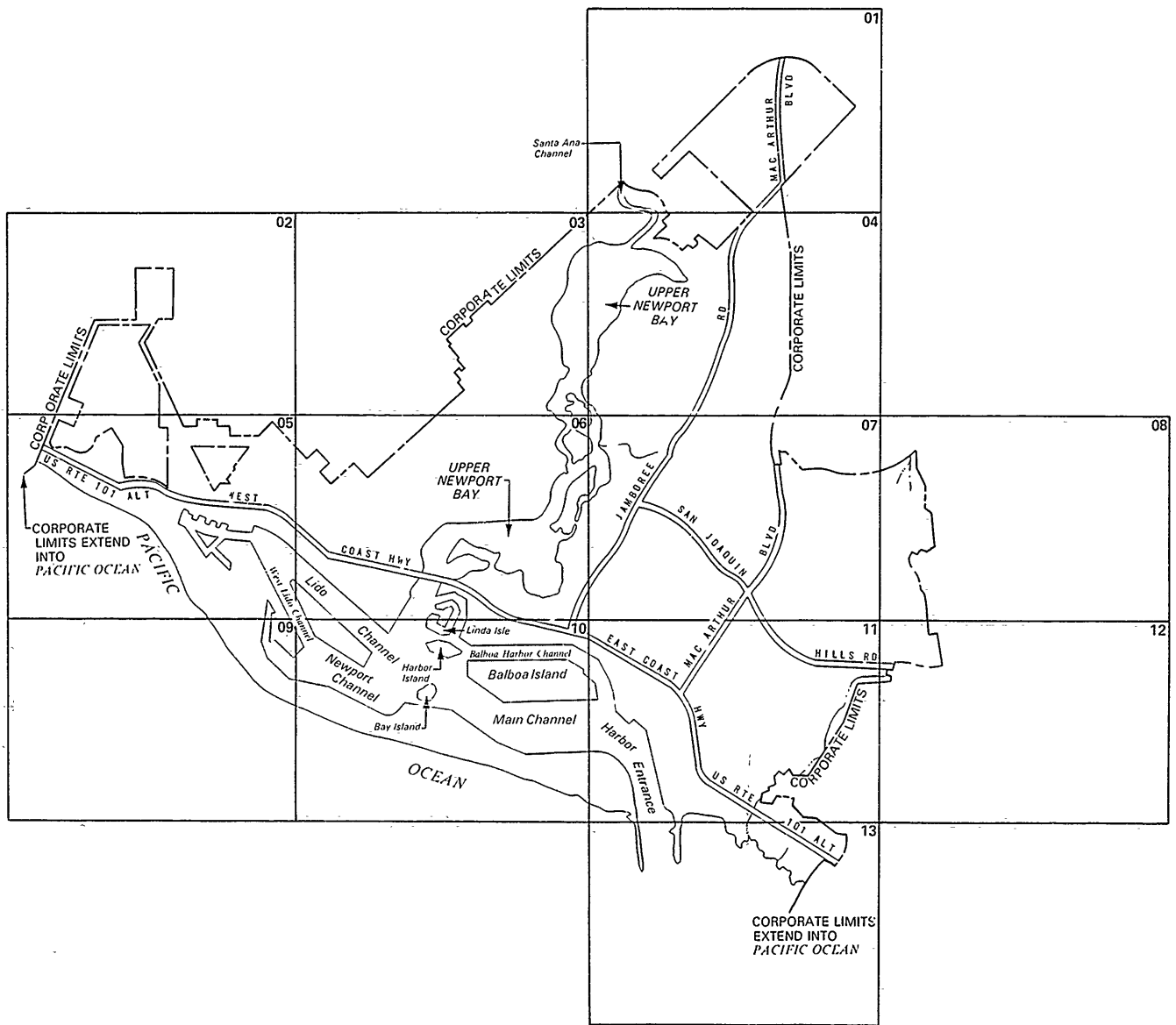
CONSULT NFIA SERVICING COMPANY OR LOCAL INSURANCE AGENT OR BROKER TO DETERMINE IF PROPERTIES IN THIS COMMUNITY ARE ELIGIBLE FOR FLOOD INSURANCE.

INITIAL IDENTIFICATION DATE:

MARCH 15, 1974

REVISION DATES:

7/9 '76 : SHOW CURVILINEAR BOUNDARY, ADD SFHA, REDUCE SFHA, CHANGE COMMUNITY BOUNDARY.



17 1976

DEPARTMENT OF HOUSING AND URBAN DEVELOPMENT
Federal Insurance Administration

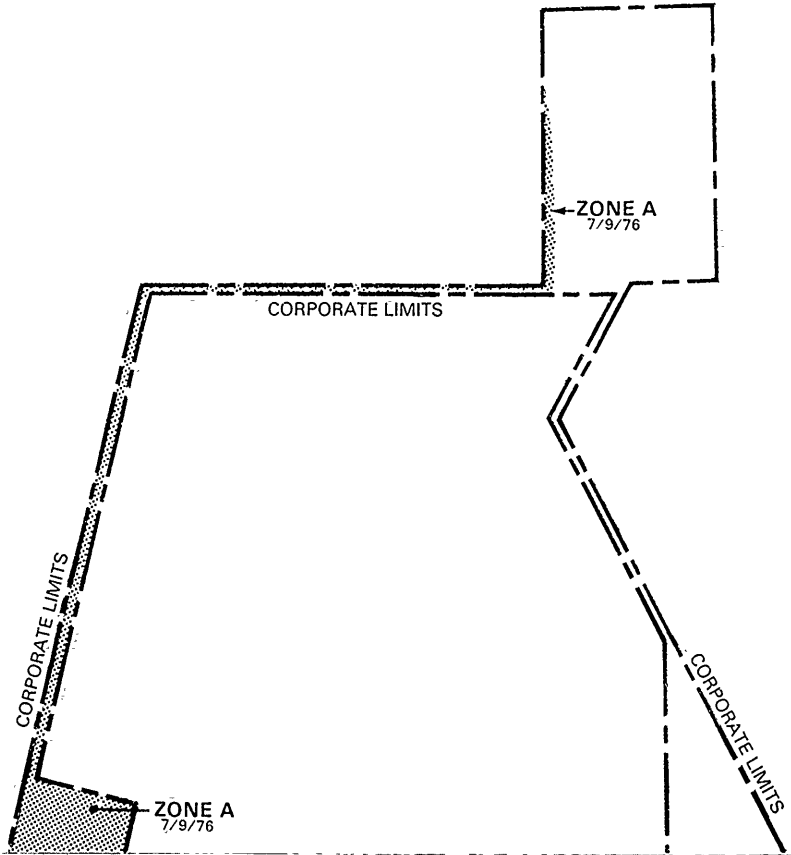
FLOOD HAZARD BOUNDARY MAP H-01-13

MAP INDEX

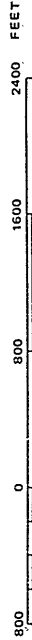
CITY OF NEWPORT BEACH, CA
(ORANGE CO.)

COMMUNITY NO. 060227A

Historical from
Michigan



APPROXIMATE SCALE



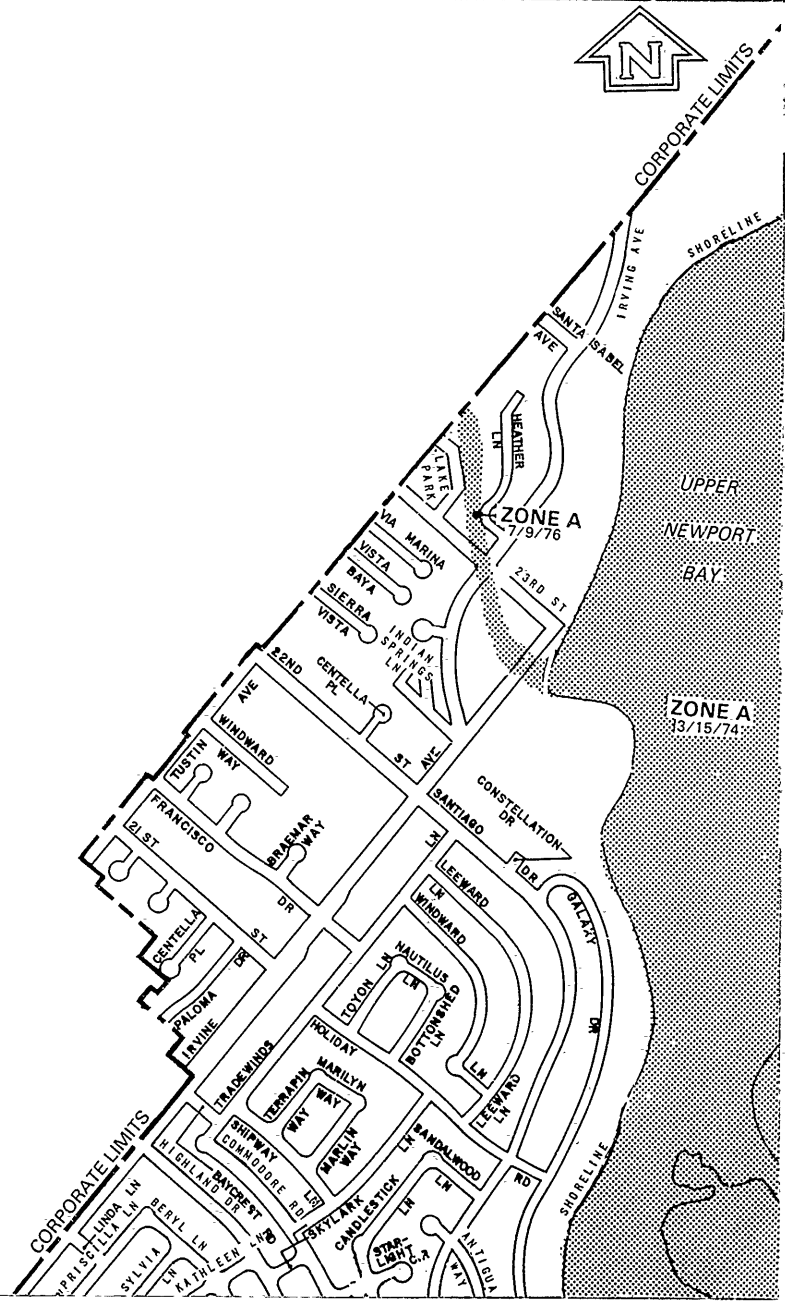
FLOOD HAZARD BOUNDARY MAP

MAP REVISED
7/9/76

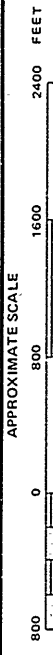
DEPARTMENT OF HOUSING AND URBAN DEVELOPMENT
Federal Insurance Administration

CITY OF NEWPORT BEACH, CA
(ORANGE CO.)

JOINS 05



JOINS 04



MAP REVISED
7/9/76

FLOOD HAZARD BOUNDARY MAP

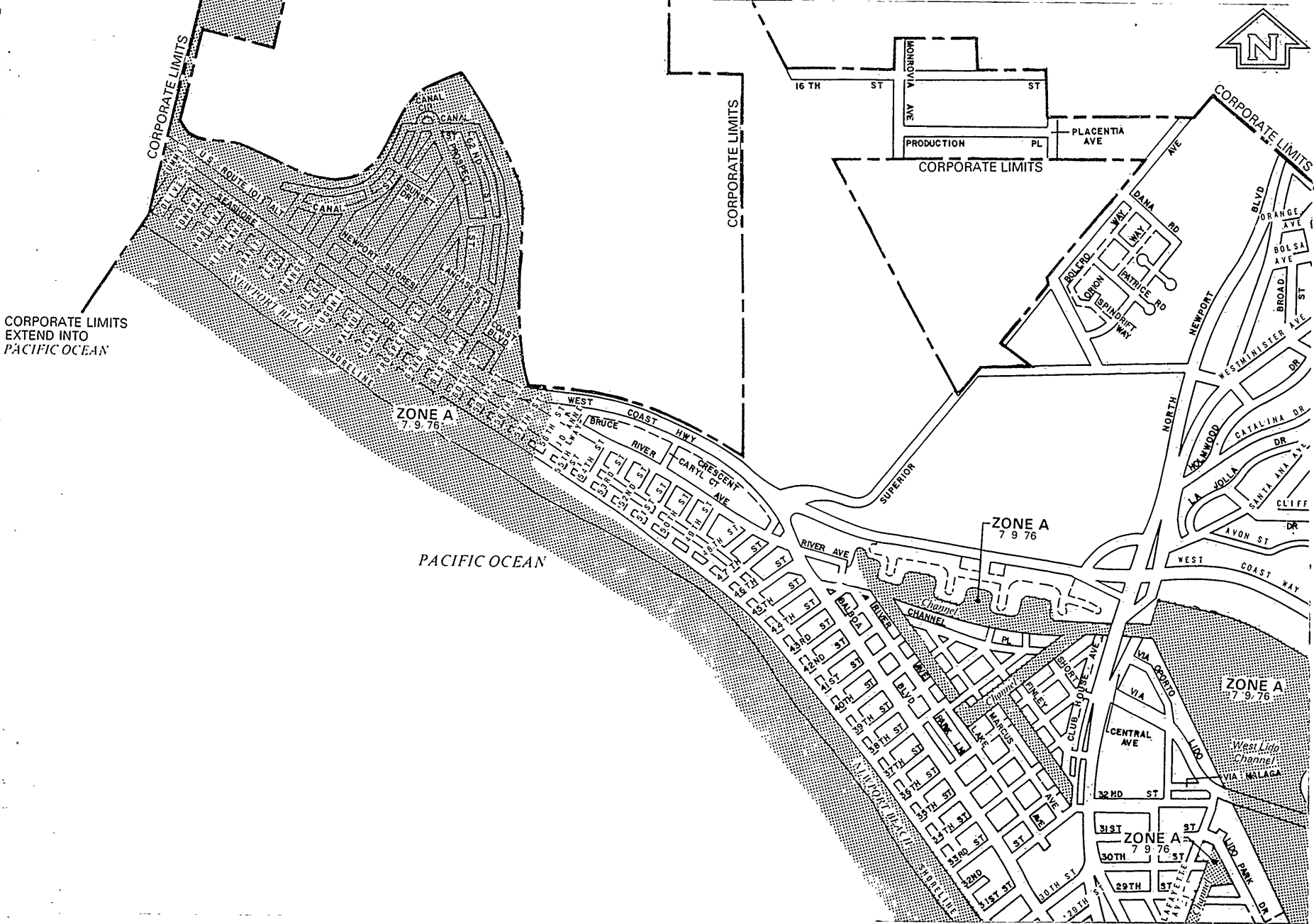
DEPARTMENT OF HOUSING AND URBAN DEVELOPMENT
Federal Insurance Administration

CITY OF NEWPORT BEACH, CA
(ORANGE CO.)

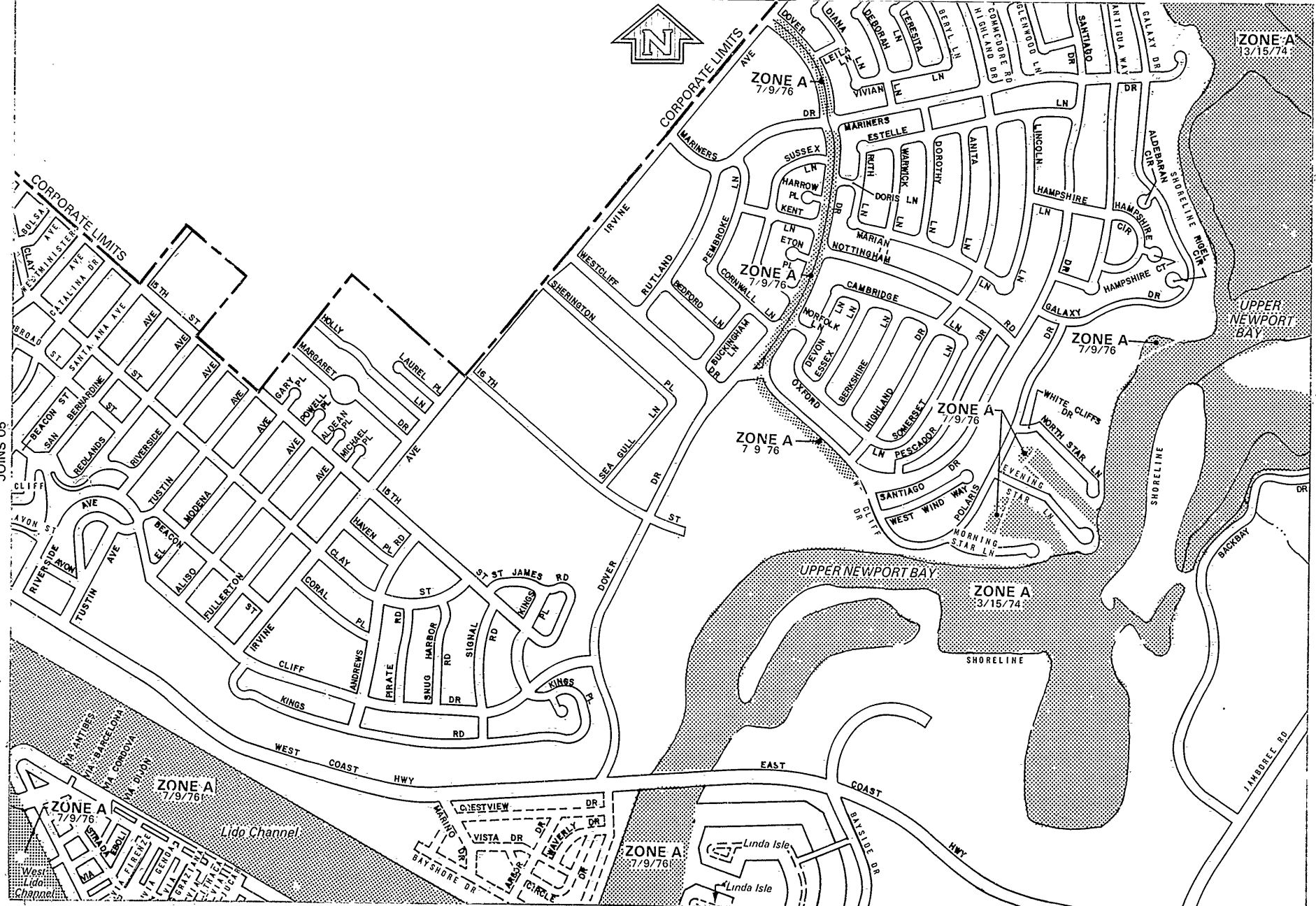
03

JOINS 06

JOINS 02



JOINS 03



ZONE A
3/15/74

ZONE A
7/9/76

ZONE A
7/9/76

ZONE A
7/9/76

ZONE A
7/9/76

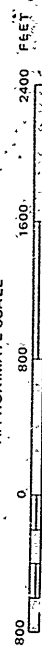
ZONE A
7/9/76

ZONE A
3/15/74

ZONE A
7/9/76

ZONE A
7/9/76

APPROXIMATE SCALE

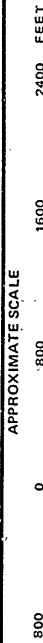


MAP REVISED
7/9/76

FLOOD HAZARD BOUNDARY MAP

DEPARTMENT OF HOUSING AND URBAN DEVELOPMENT
Federal Insurance Administration

CITY OF NEWPORT BEACH, CA
(ORANGE CO.)



MAP REVISED
7/9/76

FLOOD HAZARD BOUNDARY MAP

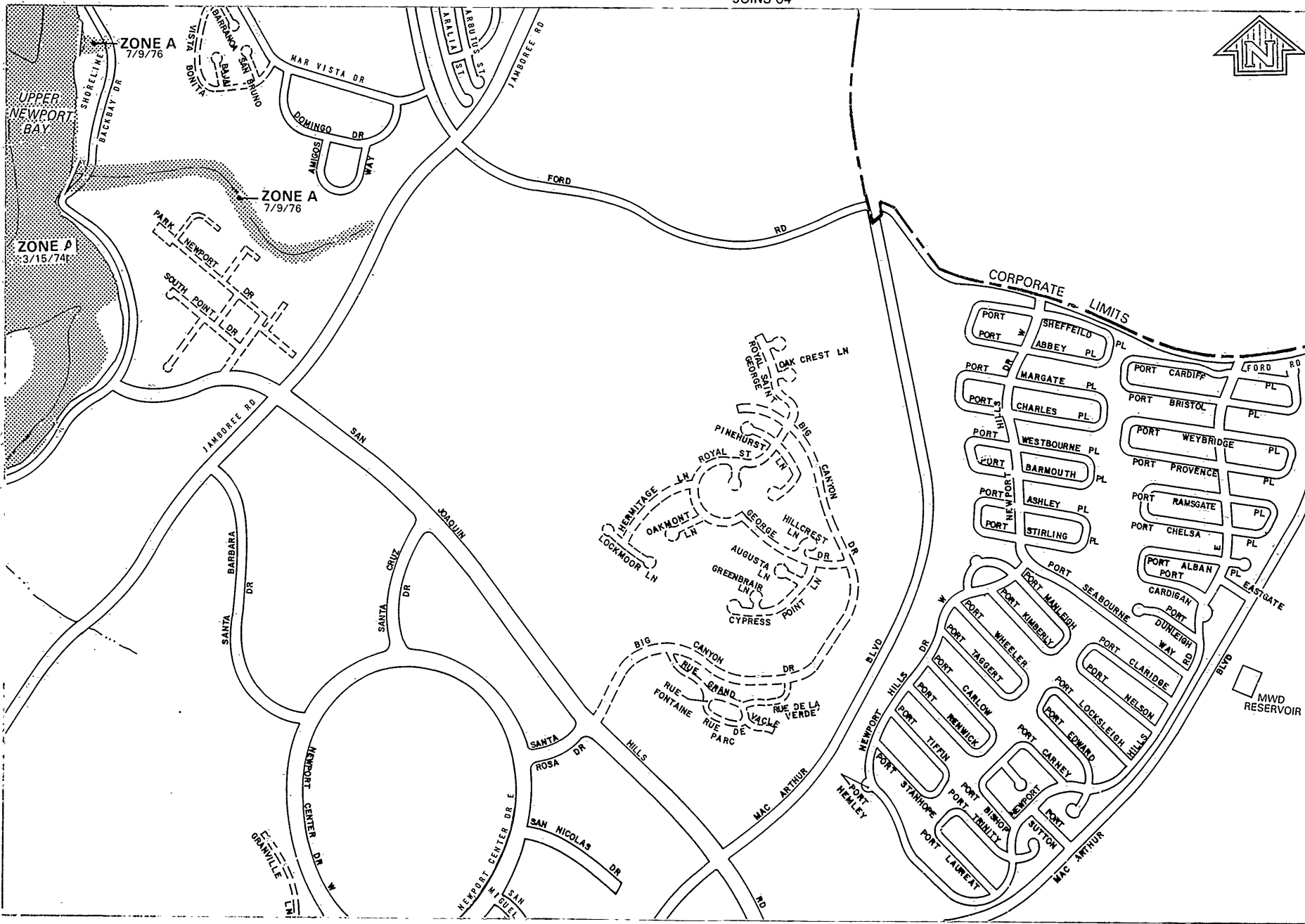
DEPARTMENT OF HOUSING AND URBAN DEVELOPMENT
Federal Insurance Administration

CITY OF NEWPORT BEACH, CA
(ORANGE CO.)

JOINS 06

JOINS 08

JOINS 11



UPPER NEWPORT BAY

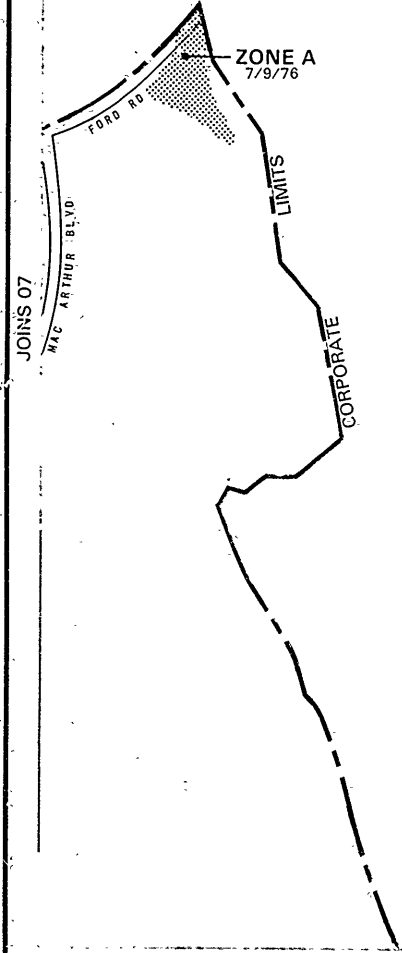
ZONE P
3/15/74

ZONE A
7/9/76

ZONE A
7/9/76

CORPORATE LIMITS

MWD RESERVOIR



DEPARTMENT OF HOUSING AND URBAN DEVELOPMENT
Federal Insurance Administration

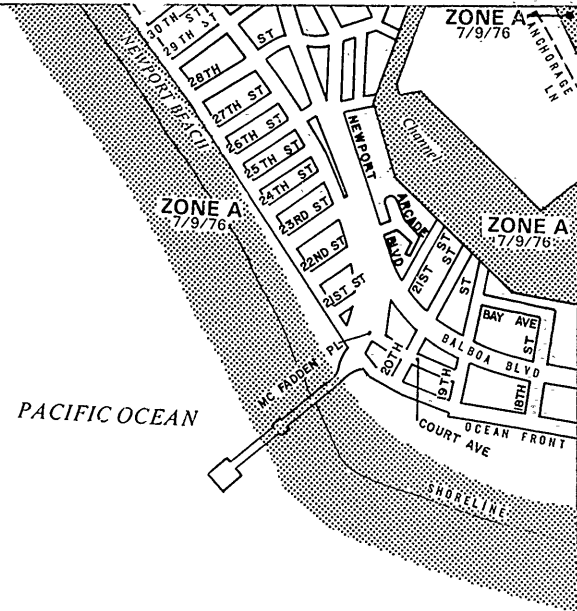
CITY OF NEWPORT BEACH, CA
(ORANGE CO.)

APPROXIMATE SCALE



FLOOD HAZARD BOUNDARY MAP

MAP REVISED
7/9/76



JOINS 10

DEPARTMENT OF HOUSING AND URBAN DEVELOPMENT
Federal Insurance Administration

CITY OF NEWPORT BEACH, CA
(ORANGE CO.)

FLOOD HAZARD BOUNDARY MAP

MAP REVISED
7/9/76



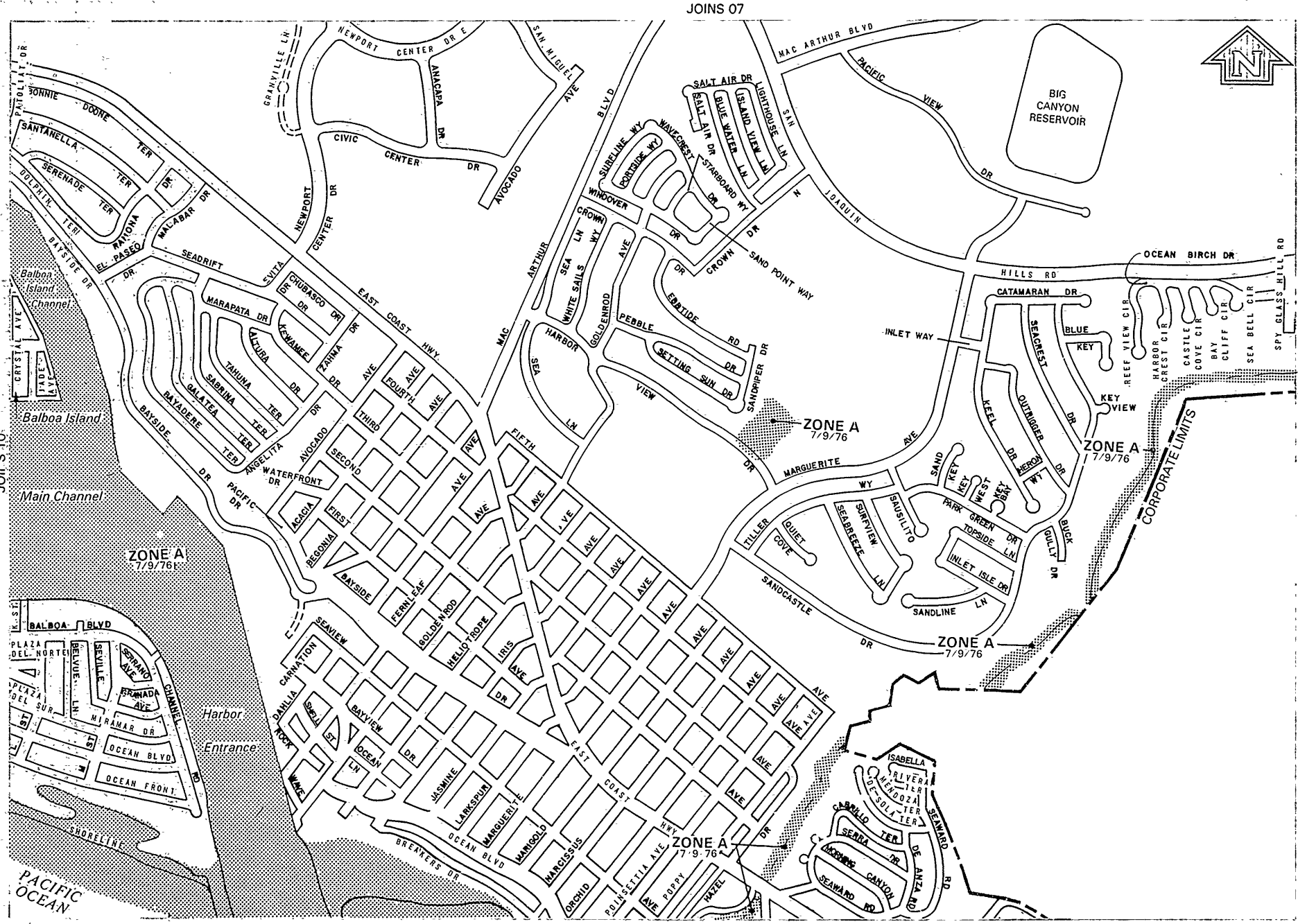
2400 FEET
1800
800
0
APPROXIMATE SCALE
MAP REVISED 7/9/76

FLOOD HAZARD BOUNDARY MAP

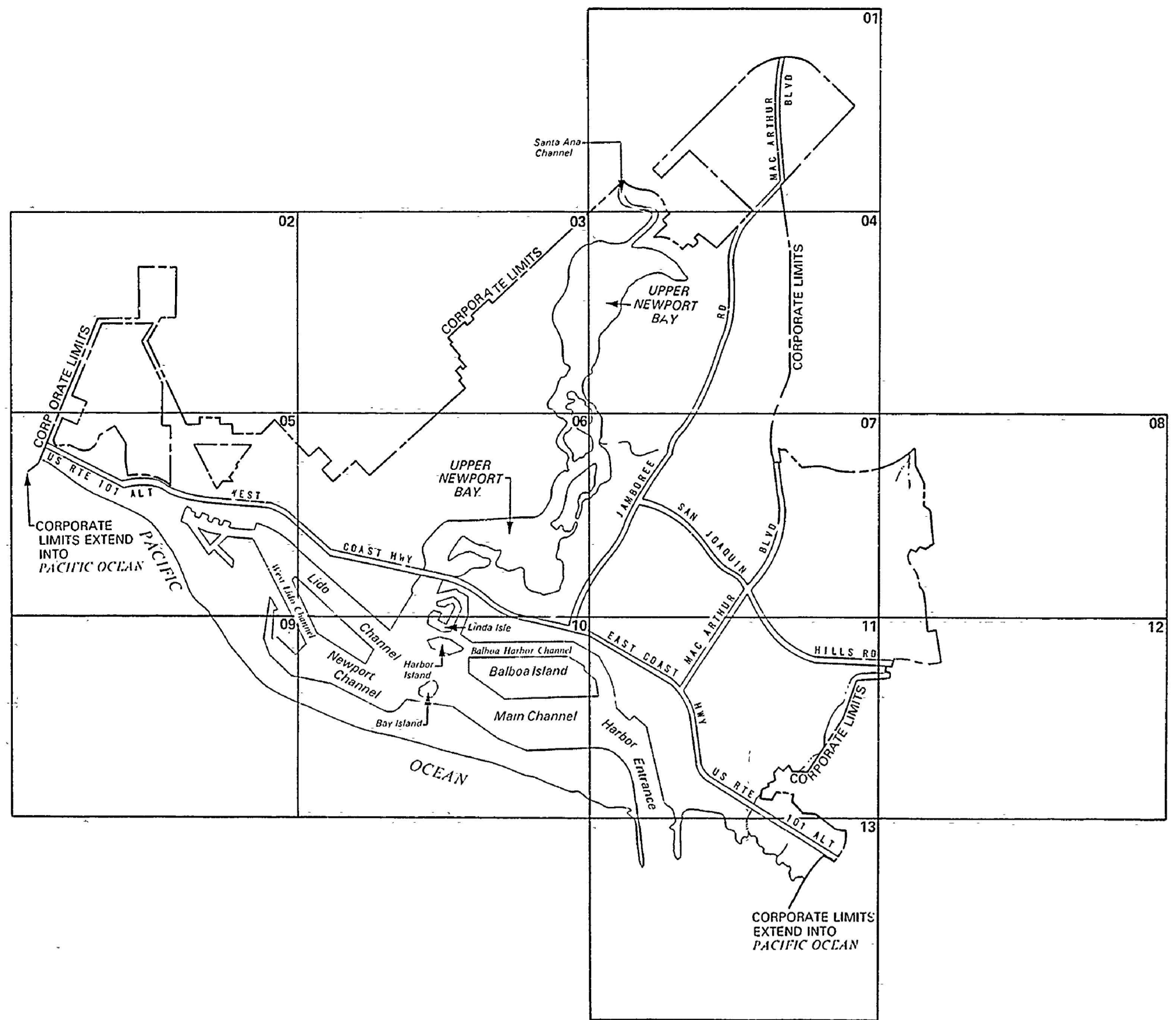
JOINS 12

DEPARTMENT OF HOUSING AND URBAN DEVELOPMENT
Federal Insurance Administration

CITY OF NEWPORT BEACH, CA
(ORANGE CO.)



17 1976



LEGEND

SPECIAL FLOOD HAZARD AREA WITH DATE OF IDENTIFICATION



Note: These maps may not include all Special Flood Hazard Areas in the community. After a more detailed study, the Special Flood Hazard Areas shown on these maps may be modified, and other areas added.

CONSULT NFIA SERVICING COMPANY OR LOCAL INSURANCE AGENT OR BROKER TO DETERMINE IF PROPERTIES IN THIS COMMUNITY ARE ELIGIBLE FOR FLOOD INSURANCE.

INITIAL IDENTIFICATION DATE:

MARCH 15, 1974

REVISION DATES:

7/9/76 : SHOW CURVILINEAR BOUNDARY, ADD SFHA, REDUCE SFHA, CHANGE COMMUNITY BOUNDARY.

DEPARTMENT OF HOUSING AND URBAN DEVELOPMENT
Federal Insurance Administration

FLOOD HAZARD BOUNDARY MAP H - 01-13

MAP INDEX
CITY OF NEWPORT BEACH, CA
(ORANGE CO.)

COMMUNITY NO. 060227A

Historic From
MICROICHE