

City of Newport Beach  
Parks, Beaches & Recreation Commission  
Tuesday, May, 4, 2010 – 7pm

**Santa Ana Heights Fire Station**  
Conference Room  
20401 Acacia Street  
Newport Beach, CA 92660



## **AGENDA**

### **ORDER AND ROLL CALL**

### **DIRECTOR'S COMMENTS**

- Director Detweiler
- Director Harmon
- City Council Actions

### **PUBLIC COMMENTS**

Members of the public are invited to comment on non-agenda items of public interest. Speakers are limited to three minutes.

### **NOTICE TO THE PUBLIC**

All matters listed under **Consent Calendar 1-4** are considered by the Commission to be routine and will all be enacted by one motion in the form listed below. The Commission Members have received detailed staff reports on each of the items recommending approval and there will be no separate discussion of these items prior to the time the Commission votes on the motion unless members of the Commission, staff, or the public request a specific item to be discussed and/or removed from the Consent Calendar for separate action. The City provides a yellow sign-in card for those wishing to address the Commission to assist in the preparation of the minutes. If you do fill out the card please place it in the box at the table.

### **CONSENT CALENDAR**

#### **1. Minutes of the April 6, 2010 regular meeting.**

**Recommendation:** Waive reading of subject minutes, approve and order filed.

#### **2. Park & Operations Division Activity Report.**

**Recommendation:** Receive/file monthly Activity Report for activities and upcoming projects.

#### **3. Recreation & Senior Services Activity Report.**

**Recommendation:** Receive/file monthly Activity Report for activities and upcoming projects.

#### **4. Dog Dispenser Donation.**

**Recommendation:** Approve donation of Dog Nuisance Dispenser from Central Newport Beach Community Association to be located at Veterans Memorial Park.

### **CURRENT /NEW BUSINESS**

#### **5. Corona del Mar State Beach Enforcement**

**Recommendation:** NBPD Lt. Rob Morton will be available to the Commission for questions.

#### **6. Change of City Street Tree Designation**

**Recommendation:** Consider request for change of City Street Tree designation for the 200-300 blocks of Heliotrope Avenue by General Services.

#### **7. Reforestation Request.**

**Recommendation:** Consider reforestation of two City Parkway tree at 2800 Cliff Drive by Sandra Ayres.

### **COMMITTEE REPORTS –**

- **Park Development** – Brown, Lugar, Marston
- **Recreation/Senior Activities** – Lugar, Anderson, Hamilton
- **Budget** – Garrett, Brown, Lugar
- **Community Service Award** – Garrett, Hamilton, Ruzicka
- **Youth Sports Liaison** – Ruzicka
- **Ad Hoc**
  - China Cove Volleyball Court – Brown, Lugar
  - Marina Park – Garrett

### **FUTURE AGENDA ITEMS** - Matters which Commissioners may wish to place on a future agenda or raise for discussion.

- Storm Report
- G-1 Policy Review
- Pirates Cove Lighting

### **ADJOURNED**

**Parks, Beaches & Recreation Commission**  
**Regular Meeting**  
**April 6, 2010, 2010 – 7pm**

---

**Convened** 7:04pm

**ROLL CALL**

Present: Tim Brown, Chair  
Tom Anderson  
Kathy Hamilton  
Phillip Lugar (arrived at 7:08pm)  
Marie Marston

Absent: Bill Garrett  
Greg Ruzicka

Staff: Mark Harmon, General Services Director  
Laura Detweiler, Recreation & Senior Services Director  
Dan Sereno, Parks Superintendent  
Sean Levin, Recreation Superintendent  
Teri Craig, Admin Asst

**PRESENTATION BY JERRY NININGER – HEALING FIELDS**

Jerry Nininger of the Exchange Club of Newport Harbor presented a video of the Healing Fields. They asked the Commission to save the date of May 14 for the Opening Ceremony of the Healing Fields at Castaways Park where 1776 flags will line the pathways of the park. He noted that the flags will be in place from May 14-16 and that that 100% of the proceeds from the sale of the flags will be donated to the men and women of the armed forces.

**DIRECTORS COMMENTS**

- Director Detweiler stated that the Recreation staff won the Agency Award Best of the Best CPRS awards out of 300 agencies for the Camp Newport brochure and the single focus brochure for CYC. She stated it is quite rare to win two awards and that Sarah Boulton leads the marketing crew. Chair Brown stated he was quite honored to be there and to see this fine staff receive the awards. She went on to say that the Sunset Ridge EIR had been approved and the application to the Coastal Commission will be submitted soon. Director Detweiler also announced the Marina Park EIR will go before City Council on May 11. She stated the Coastal Commission had approved the installation of the China Cove volleyball court and staff would return in six months to provide the PB&R Commission an update on the relocated court activities.

Discussion ensued regarding funds for Sunset Ridge and Marina Park.

- Director Harmon stated that Council has directed staff to negotiate for contract street sweeping with a Request for Proposal. He stated it would be discussed at the April 27 City Council meeting. He noted it could potentially save \$6 M over the next 10 years.

Discussion ensued regarding quality and budget of street sweeping.

**PUBLIC COMMENTS**

None.

**CONSENT CALENDAR**

1. **Minutes of February 2, 2010 regular meeting.** *Waive reading of subject minutes, approve and order filed.*
2. **Park & Operations Division Activity Report.** *Receive/file monthly Activity Report for activities and upcoming projects.*

3. **Recreation & Senior Services Activity Report.** *Receive/file monthly Activity Report for activities and upcoming projects.*
4. **Tree Donation.** *Approve tree donation of Recreation & Senior Services Department to be located at Grant Howald Park at CYC.*

**Motion by Commissioner Lugar** to accept items Consent Calendar items 1-4. Motion carried by acclamation.

5. **Tree Donation** – Director Harmon stated he had pulled this item because SPON had asked that the plaque be changed to *In Memory of Dr. Jan Vandersloot, Healer of People & Places* which is not in accordance with the Council Policy. However SPON and Mrs. Smith are donating 15 trees and only one will have the plaque. He stated that staff recommends approval to the proposed wording

**Chair Brown opened the public discussion**

Allan Beek spoke on behalf of SPON stating that due to the countless volunteer hours Dr. Vandersloot has given to the City and his 25 years of devotion to open space he urged the Commission to support this change of wording for the plaque.

**Chair Brown closed the public discussion**

**Motion by Commissioner Lugar** to approve the donation of 15 trees by Joan Irvine Smith and SPON with the plaque to read *In Memory of Dr. Jan Vandersloot, Healer of People & Places* to be placed with one of the planted trees. Motion carried by acclamation.

**CURRENT / NEW ITEMS**

6. **Community Service Award Procedure Revisions.** Superintendent Levin stated that the Commission had asked that Superintendent Levin work with Director Harmon to make the award more inclusive.

Discussion ensued regarding the procedure. After discussion it was decided to add the words group and organization to the following sentence on the nomination form.

*Explain why you are nominating this person/group/organization:*

**Chair Brown opened the public discussion; seeing none the public discussion was closed.**

**Motion by Commissioner Lugar** to approve the Community Service Award Procedure as amended. Motion carried by acclamation.

7. **Proposed City Tree Removals.** Superintendent Sereno stated the Public Works Department is requesting the removal of six City trees in order to accommodate the CdM Public Works Department project. He introduced City Engineer Peter Tauscher to the Commission and then provided a PowerPoint presentation to the Commission on the status of the trees. He noted that because of the extensive work that must be done and the fact that these trees have been root pruned in the past that it would be extremely difficult to save these trees but that the project would pay for the removal and replacement of the trees albeit in different locations.

Superintendent Sereno stated that he did received one phone call but the call was more about the curb and gutter replacement.

**Chair Brown opened the public discussion; seeing none the public discussion was closed.**

**Motion by Commissioner Hamilton** to approve the removal of the 6 City parkway trees to accommodate the CdM Public Works Department project. Motion carried by acclamation.

8. **Reforestation Request.** Director Harmon stated staff received a request for reforestation request from Andrew Patterson of Patterson Construction on behalf of Robert Francesan property owner at 2226 Channel Road. He stated that the applicant has complied with all requirements of the G-1 Policy.

**Chair Brown opened the public discussion.**

Mr. Patterson stated that he was providing the work for the homeowner and that this request was being made because the location of the tree is not conducive to the approved construction plans for the driveway.

**Chair Brown closed the public discussion.**

Commissioner Lugar stated that this is a beautiful tree and has reservations about removing it just because of construction issues and would be interested in seeing the plans.

Director Harmon stated that should the request be denied then a precedent will be set because in the past, reforestations have been approved if all the requirements of the G-1 have been met.

Chair Brown stated that the Commission is not in the position to rewrite the G-1 guidelines and that the Commission has a responsibility to follow the rules of the G-1 Policy.

Discussion ensued regarding the box size of the tree.

**Motion by Commissioner Hamilton** to approve the reforestation request of Robert Francesan at 2226 Channel Road with the stipulation the replacement tree is a 48 inch box. Motion carried by acclamation.

9. **Appeal Denied Request for Tree Removal.** Director Harmon stated Parks staff had denied the request of the Wallis family at 1609 Antigua way stating the two trees are healthy except that they are infested with Lerp Psyllid which causes the tree to drop an excessive amount of leaves and droppings. He stated that staff has scheduled the tree for its annual pruning and for the bi-annual treatment for the Lerp infestation which should decrease the amount of debris and fallen leaves.

**Chair Brown opened the public discussion.**

Mr. Wallis urged the Commission to approve his request. He stated that he has owned this property since 2005 and that this is the worst tree of its kind and that it should not be planted anywhere. He noted that he is constantly having to sweep up after it and that is has caused sewer problems in the past.

**Chair Brown closed the public discussion.**

Discussion ensued regarding the need to see if the injections for the infestation work and noted that the homeowner could apply for the removal again should the injections not work and that staff can look at it again.

**Motion by Commissioner Lugar** to deny the appeal for the tree removal at 1609 Antigua Way.

Commissioner Marston recused herself as she lives within 500 feet of the property.

Motion carried by the following vote:

Ayes: Anderson, Brown, Hamilton, Lugar  
Recuse: Marston  
Absent: Garrett, Ruzicka

**COMMITTEE REPORTS –**

Parks – Nothing to report.

RSS – Nothing to report.

Budget– Nothing to report

Community Service Award – Discussed during the meeting.

AD- Hoc

–Youth Sports Liaison – Nothing to report.

–China Cove Volleyball Court – Approved by the Coastal Commission.

–Marina Park – Director Detweiler stated that the committee met and that Commissioner Garrett had attended the meeting which included discussions of funding and current timelines for the project.

**FUTURE AGENDA ITEMS**

The following is a compilation of future agenda items discussed tonight and in the past:

- Review of G-1 Policy – April/May
- Storm Report – April/May
- Fire Pits Potential Cost Savings Measures – Discussion ensued regarding items to be included; costs to clean the fire pits; safety from a risk manager point of view; compliance enforcement.
- Pirates Cove Lighting

**ADJOURNED @ 8:39pm**

Submitted by: \_\_\_\_\_  
Teri Craig, Admin Assistant



## General Services Department

---

PB&R Commission Agenda

Item No. \_\_\_\_\_

May 4, 2010

**TO:** Parks, Beaches and Recreation Commission

**FROM:** Parks and Trees Maintenance Superintendent and Operations Support Superintendent

**SUBJECT:** *April Parks, Trees, and Operations Division Activity Report*

### **Parks Maintenance Division Activities**

1. Parks Maintenance Division staff continues working with the Public Works Department on numerous projects in the planning and construction phases.

#### **Projects currently underway:**

- Oasis Senior Center
- River Avenue Pedestrian Coastal Access Improvements
- Corona del Mar State Beach/Breakers Drive Landscape Corona del Mar State Beach/Breakers Drive Landscape
- Eastbluff and Bonita Creek Reclaimed Water Retrofit
- Westcliff Drive and Avocado Medians
- Parking Lot Pay Stations
- West Newport Park Landscape Improvements

#### **Projects that are in the planning phases:**

- Sunset Ridge Park
- Marina Park
- City Hall
- China Cove Slope Stabilization
- Bristol Street North Landscape
- Avon Tree Planting

2. Due to the dieback of some of the older Acacia shrubs on the bank at San Miguel Park, the Parks Division, with the help of its contractor, conducted some minor upgrades to the landscape. The new Raphiolepis shrubs will blend in with some of the existing shrubs, help to reduce irrigation runoff, and enhance the Park's overall beauty.

*Before*



*After*



### **Trees Division Activities**

During the month of March, 646 trees were trimmed, 30 trees removed, 9 trees planted and crews responded to 9 emergency tree calls.

The City's tree services contractor, pruned trees within the Newport Coast and Eastbluff areas, as part of the City's overall grid trimming schedule. Additionally, the annual pruning of selected Eucalyptus and Ficus trees is currently taking place throughout the City.

1. In March 2010, the General Services Director approved the removal of a City tree that is listed as a Special Tree, Neighborhood Tree, in accordance with the removal criteria of Council Policy G-1. The tree was dying and posing a potential liability.

*2731 Seaview Avenue*



The attached Tree Activity Report summarizes requests and field activities performed during the past months.

### **Beach Maintenance Activities**

1. During the week of April 5<sup>th</sup>, the City's beach cleaning practices received attention regarding possible impacts to the grunion population. This Department works very closely with Dr. Karen Martin, Professor of Biology at Pepperdine University and a

recognized expert in the spawning practices of the grunion. She has developed a Beach Grooming Protocol that many cities follow. We are very careful to keep our mechanized equipment above the high water mark during the grunion runs to protect the grunion eggs. As in previous years, Operations Support staff will attend an annual training session with Dr. Martin. This year the training will be on May 19 at Doheny Beach, and attendees will include beach maintenance personnel from cities up and down the coast.

In addition to the grunion runs, a section of our beach between B and G Streets on the Balboa Peninsula is home to the Western Snowy Plover. The Pacific Coast population of this small bird is a threatened species, so we only remove debris by hand.

Clean beaches for everyone to enjoy is a top priority for this Department. However, we use every precaution necessary to ensure "other" residents enjoy the beach as well.

2. Department staff and crews have started the annual spring preparations as we anticipate the multitude of visitors to area beaches and beachfront shops. Preparation activities include:

- Pulling forward lifeguard towers
- Digging trenches for phone lines
- Pushing back wind-blown sand
- Grooming oceanfront beaches



On Monday April 19<sup>th</sup>, the Beach Maintenance Division switched to their summer work schedule with a start time of 5:00 a.m. to ensure a safe work environment while providing increased maintenance coverage. In addition, high-profile commercial districts will also receive increased maintenance attention. These maintenance schedules will remain in effect until after the Labor Day weekend.

See attached General Services Department, Activities Report for March 2010.

Submitted by:

A handwritten signature in black ink, appearing to read "Dan P. Sereno".

Dan P. Sereno  
Parks and Trees Maintenance Superintendent

A handwritten signature in blue ink, appearing to read "Jim Auger".

Jim Auger  
Operations Support Superintendent

Attachments: (A) Tree Activity Report 2009-2010  
(B) General Services Department, March 2010 Activities Reports



# General Services Department

Parks and Trees Division  
 Reforestation and Tree Removal Activity Report  
 Fiscal Year 2009-2010

	July	August	September	October	November	December	January	February	March	April	May	June	Total
Tree Removals	2	7	11	7	9	4	17	0	29				86
Emergency Tree Removals	0	0	0	0	0	0	3	0	0				0
Claim Related Tree Removals	0	0	0	0	0	0	0	0	0				0
Reforestation Tree Removals	0	0	0	2	0	3	0	0	1				6
Problem Tree Removals	0	0	0	0	2	1	0	0	0				3
<b>Total Removals</b>													<b>95</b>
Trees Planted	13	8	4	16	6	10	0	15	9				81
Reforestation Requests	0	0	0	0	0	2	0	0	0				0
Reforestation Approved	0	0	1	0	0	2	0	0	0				0
Removal Requests	0	0	0	0	0	0	0	0	0				0

October reforestation removals - 2 trees approved September 1, 2009 within the HVHS HOA area  
 December Reforestation removals - 3 trees approved December 4, 2009 within the HVHS & Broadmoor area.  
 March Reforestation removals - 1 tree approved December 4, 2009 at 424 Dahlia Avenue



# General Services Department

## Parks and Trees Division Fiscal Year 2009-2010

### Claim Removals

Month	# Trees	Location(s)
July-09	0	
August-09	0	
September-09	0	
October-09	0	
November-09	0	
December-09	0	
January-10	0	
February-10	0	
March-10	0	

### Problem Tree Removals

Month	# Trees	Location(s)
July-09	0	
August-09	0	
September-09	0	
October-09	0	
November-09	2	2801 Carob Street / 901 Citrus Place
December-09	1	1701 Port Margate Place
January-10	0	
February-10	0	
March-10	0	

<b>General Services Department Activities Report - March 2010</b>	<b>This Month</b>	<b>This Month Last Year</b>	<b>Total To Date</b>	<b>TTD Last Year</b>
<b>Asphalt/Concrete</b>				
Street Patching (Tons of Blacktop)	271	261	2,213	3,080
Sidewalk Repaired (sq. ft.)	6,325	5,031	36,686	36,383
Curb & Gutter Replacement (lin. ft.)	538	455	2,188	3,420
Sweeping, Beach Cleaning, Demo Materials (tons)	535	353	3,669	3,425
Asphalt/Concrete Recycled (tons)	204	384	2,684	3,896
<b>Signs &amp; Traffic Markings</b>				
Signs Made	28	2,109	5,286	11,696
Signs Installed	199	230	1,702	1,891
Decals	2,100	44	2,441	1,171
Special Purpose Signs/Banners Made	19	30	229	411
Street Striping (lin. ft.) Added/Replaced	3,044	317	18,668	220,499
Pavement Markings (including reflective)	46	1	381	790
Parking Stalls	0	40	138	389
Curb Painting (lin. ft.)	577	8,043	67,560	26,069
Thermoplastic (lin. ft.)	0	130	14	10,300
Sign Posts Installed	38	16	206	235
<b>Graffiti</b>				
Graffiti Incidents Removed by Staff	16	15	121	150
Graffiti Incidents Removed by Contractor	71	75	899	720
<b>Refuse Collection</b>				
Residential (tons)	2,819	2,651	25,461	26,793
Liquid HazMat Incidents	19	10	172	56
E-Waste Incidents	7	17	170	147
U-Waste Incidents	10	5	101	42
Recyclables (tons)	1,187	1,109	10,754	11,603
<b>Trees</b>				
Trimmed by Staff	0	108	805	1,126
Trimmed by Contractor	646	206	8,022	6,620
Removed	30	11	96	130
Planted	9	28	81	147
Roots Pruned by Contractor	1	0	33	103
Roots Pruned by Staff	2	6	106	183
<b>Automotive</b>				
Repairs	314	223	2,510	2,384
Preventive Maintenance Completed	76	72	648	661
PM Labor Hours	152	126	1,445	1,463
<b>Beach Maintenance</b>				
Beach Area Refuse (tons)	85	85	937	887
Beach Debris (tons)	288	150	1,664	1,221
<b>Sweeping/Storm Drain</b>				
Gutter Miles Swept	4,399	4,581	38,940	38,714
Sweeping Debris (cubic yards)	508	441	4,666	4,493
Storm Drain Debris (cubic yards)	55	117	682	820

## Recreation Services Monthly Activities Report

---

---

To: Parks, Beaches & Recreation Commission  
From: Sean Levin, Recreation Superintendent  
Re: Recreation Division Monthly Activities Report

---

### **CITY TRACK & FIELD MEET**

The 44<sup>th</sup> annual *Frank E. Anderson Youth Track & Field Meet of Champions* was held April 16 and brought close to 400 children of all ages to Corona del Mar High School's track. Participants competed in a variety of disciplines, including the high jump, long jump, softball throw, and various running events. The top finishers in each event will compete at the SCMAF Orange County Meet held on May 2<sup>nd</sup>. A special thanks to the Newport-Balboa Rotary Club, Spirit Run and Coach Bill Sumner for their support of the event.



### **RENOVATION TO CARROLL BEEK COMMUNITY CENTER**

Recreation Staff met with instructors who teach at Carroll Beek and the Balboa Island Improvement District to discuss the upcoming renovations and received suggestions that will be included in the project plans. The renovations, including an interior and exterior remodel are set to begin in late September.



### **DEPARTMENT HONORS VOLUNTEER STEVE STREGER**

At the California Park & Recreation Society District 10 Awards and Installation dinner held April 21 at the Laguna Hills Community Center. Steve Streger was recognized as its outstanding community volunteer due to his dedication to the successful Newport Beach Coed Soccer League. In January 2008, Steve was nominated by his soccer peers to step up and help the City keep a struggling adult soccer program alive. Using a democratic business model, Steve set up the league to govern itself, while the city provided the tools needed: the fields, lights, goals and referees. Under Steve's continuing presidency of the league, each team holds a shareholder vote, and all conflicts and protests are handled by the league. Under Steve's leadership, the Coed Soccer program now maintains a membership of nearly 1,000 players, with player satisfaction and outstanding quality of play and officiating among its highlights. Steve's 1,200 hours of donated service since 2008 is the main reason that the Newport Beach Coed Soccer league is the largest of its kind in the state. The Recreation & Senior Services Department salutes Steve Streger for his commitment to adult soccer, to parks and recreation, and to our community as a whole.

## **LEADERSHIP AWARD**

The Department is proud of director Laura Detweiler, who was honored at the CPRS District 10 dinner with the ***Coveted Leadership Award***. Laura was very surprised at the announcement, witnessed by Mayor Curry, City Manager Dave Kiff, and Parks, Beaches & Recreation Commission Chair Tim Brown and many staff. Congratulations Laura!

## **AQUATIC INTERVIEWS**

On March 21, twenty-three swim instructor hopefuls were put to the test in the pool, and underwent physical assessments on their aquatics skills and stamina. Oral interviews for nineteen were held March 29. Candidates were questioned about their aquatics skills, experience, and pool safety knowledge. A maximum of 10 candidates will be selected to undergo reference checks and invited into the Newport Beach Aquatics Training Academy which will begin May 1.

## **YOUTH COUNCIL VISITS NMUSD BOARD MEETING**

On March 23, the Newport Beach Youth Council was recognized by the NMUSD School Board for their participation leadership for Youth Government Day. The Youth Council selected the agenda topics, prepared publicity materials,, works with government teachers to offer service credit for students who attended, and also were predominant participants at the event. As School Board Chair Karen Yeltsin stated “These young people are to be commended for taking the opportunity to learn more about local government in such a direct, hands-on way.” Chair Yeltsin also serves as the NMUSD liaison to the Youth Council: she sees them at their monthly meetings as they plan for their events, are exposed to many different community experiences and careers through guest speakers, and gain more experience with local government. The Board presented each Youth Council member with a NMUSD Certificate of Recognition for their continuing role in Youth Government Day.

## **FACILITY RENTALS**

During the period of March 16 –April 15, 2010 there were:

- 16 Picnic/Park Area Rentals
- 17 Room Rentals
- 11 Field Rentals
- 7 Gym Rentals

There were 2 wedding reservation rentals for this period:

Peninsula Park-March 20, 2010, 75 guests

Inspiration Point-April 3, 2010, 20 guests

## **Park Patrol**

Requested calls are assigned visits by staff or schedule or phone requests. Customer Contacts are the number of times they stopped and spoke to customers other than requested calls. Due to the timing of the meeting, these monthly summaries will be two months behind (i.e. in June you will receive April summary)

During the month of **March** Park Patrol had the following number of contacts:

1. Requested Calls
  - 138 with Youth Sports Groups
  - 113 Field related issues/checks
  - 6 Park/Picnic/reservation issues/checks
  - 147 Community Center issues/checks
  - 84 Playground checks
  - 23 other
  - 6 Pre-event checks
  - 2 Post-event checks
  
2. **Public Contacts**
  - 50 education
  - 3 alcohol
  - 55 dog related

**Written Warnings Issued-** 0

**Citations Issued-** 1 - parking on public grounds, 1 - golfing at West Newport Park.

## **SPECIAL EVENT PERMITS**

As of April 15, 2010, there were 69 Special Event Permits processed and issued for the year. Those events of note for this period were:

**Spirit Run** - Fashion Island Streets, March 21, 2010 - Attendance: 5500

**City Spring Egg Hunt** - Bonita Creek Park, March 26, 2010 - Attendance: 2000

**Kring & Chung Triathlon** - Newport Dunes, April 11, 2010 - Attendance: 1000

**Newport Boat Show** - Newport Harbor, April 15-18, 2010 - Attendance: 2400 per day

## Senior Services Monthly Activities Report

---

To: Parks, Beaches & Recreation Commission  
 From: Celeste Jardine-Haug, Senior Services Manager  
 Re: Senior Services Division Monthly Activities Report

---

### COASTLINE COLLEGE

Staff met with Coastline College several times in April regarding the future of Emeritus Classes. Due to State budget cuts, funding for the Emeritus Program is in jeopardy and the Chancellor of Coast Community College District, Ding Jo Curry, has asked that a group convene to discuss other options. OASIS has offered free Emeritus classes through Coastline College for over 30 years. We have discussed a two of three other options which are now being discussed with the Chancellor and the Board of Trustees. Our goal is to keep the cost of these very popular classes to a minimum for our senior clients.

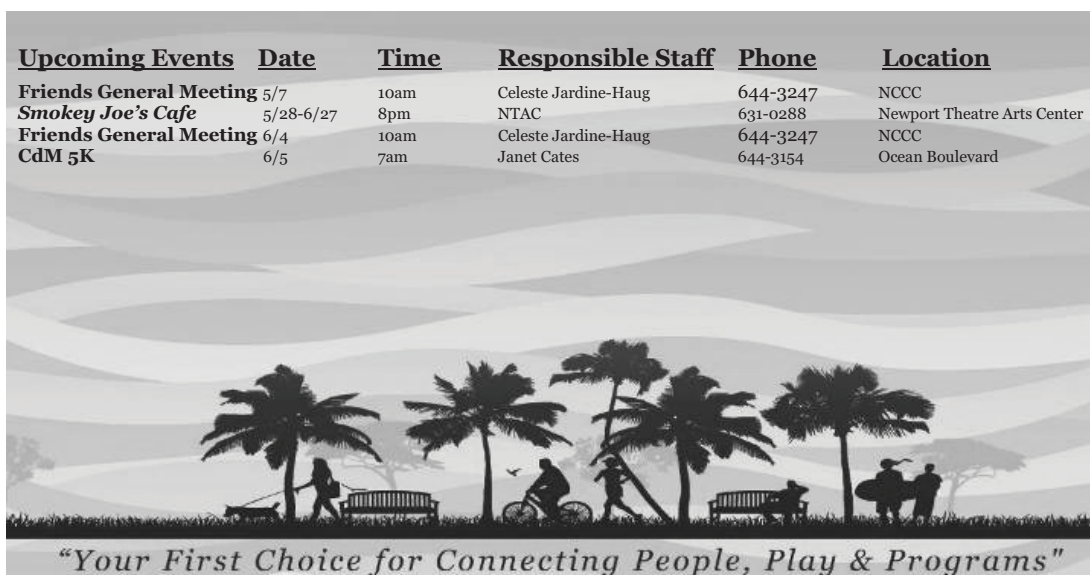
### CASINO NIGHT FUNDRAISER

The Friends of OASIS held a Casino Night Fundraising event on April 25<sup>th</sup> at the Newport Coast Community Center. The event began at 5pm and included food and drinks for \$20. This was the first fundraiser since moving out of the old facility.

### NEW INSTRUCTORS FOR THE NEW CENTER

Staff has spent some time interviewing perspective contract instructors. Our goal is to open the new facility with new classes for seniors of all ages and abilities. At this time, the Center's Recreation Coordinator is developing a schedule for assigning the new and existing programs classroom space with days and time.

<u>Upcoming Events</u>	<u>Date</u>	<u>Time</u>	<u>Responsible Staff</u>	<u>Phone</u>	<u>Location</u>
<b>Friends General Meeting</b>	5/7	10am	Celeste Jardine-Haug	644-3247	NCCC
<b>Smokey Joe's Cafe</b>	5/28-6/27	8pm	NTAC	631-0288	Newport Theatre Arts Center
<b>Friends General Meeting</b>	6/4	10am	Celeste Jardine-Haug	644-3247	NCCC
<b>CdM 5K</b>	6/5	7am	Janet Cates	644-3154	Ocean Boulevard



*"Your First Choice for Connecting People, Play & Programs"*

## March 2010 - OASIS UTILIZATION REPORT

**PARTICIPANTS ATTENDING** **7,517 CUSTOMERS**

**RECREATIONAL CLASSES** **900 CUSTOMERS**

**PERSONALIZED SERVICES PROVIDED** **2,813 CUSTOMERS**

Includes:

Blood Pressure	43	Information/Referral	1725
Counseling-persons	40	Legal Assistance	11
Eldercare	0	Senior Assessment(hrs)	40
Employment	20	Telephone Reassurance	314
HICAP	9	Visual Screening	4
Housing counseling	30	Transportation Info	450
		Taxes	127

**SENIORS RECEIVING TRANSPORTATION SERVICES** **1,517 RIDERS**

Care-A-Van/Shuttle

**CUSTOMERS RECEIVING NOON MEALS AT THE CENTER\*** **1,614 CUSTOMERS**

\*includes meals on wheels

**VOLUNTEER HRS. OF SERVICES PROVIDED AT THE CENTER** **641.00 HOURS**

Includes:	Kitchen & Home Delivered Meals	(*equiv. to 9 full-time employees)
Front Office	Travel Office	
Gift Shop	Library	
Instructors	President	
Treasurer	Vice President	
Bookkeeper	Taxes	

**PARTICIPANTS IN FRIENDS OF OASIS TRAVEL/ SAILING CLUB** **363 CUSTOMERS**

<u>Day Trips</u>		<u>Sailing Club- Sailors</u>	
Pala Casino	49	OASIS III	117
OASIS Camel Dairy	45	OASIS IV	122

Long Trips

San Francisco	30
---------------	----

**SPECIAL EVENTS/SCREENINGS/LECTURES** **310 PERSONS**

Big Band Seminar	70
Trail Trekkies	21
OASIS Golfers	148
Computer Friends	40
UCI Lecture	31



## General Services Department

---

PB&R Commission Agenda

Item No. \_\_\_\_\_

May 4, 2010

**TO:** Parks, Beaches and Recreation Commission

**FROM:** General Services Director

**SUBJECT:** *Donation, Dog Nuisance Dispenser*

### Recommendation

Staff recommends that the Parks, Beaches and Recreation Commission consider the dog nuisance dispenser donation request at Veterans Memorial Park.

### Discussion

City Council Policy B-17 establishes criteria for parks, facilities, and recreation program donations within the City. The policy is structured to establish a fair and uniform procedure for making gifts to the City, and to make the donation process easier for staff and donors.

The City has received a donation request from the Central Newport Beach Community Association to donate a dog nuisance dispenser at Veterans Memorial Park. The dispenser will be purchased and stocked by the Central Newport Beach Community Association. The City will install the dispenser. The dispenser may significantly improve the environment of the proposed location by eliminating dog nuisances (Attachments B). There is no plaque associated with this donation.

Louise Fundenberg, President and Grace Dove, Director with the Central Newport Beach Community Association and Mayor Pro Tem Michael F. Henn have received a copy of this report and a notice of the Commission meeting.

Submitted by,

A handwritten signature in blue ink, appearing to read "Mark Harmon".

Mark Harmon

Director of General Services

Attachments: (A) Gifts for Tomorrow Order Request Form  
(B) Picture of proposed location  
(C) Aerial Map



Gifts for Tomorrow Order Request Form

Item #	Description
102	Dog bag dispenser
	per letter dated 3/17/10 - Same



**Contact Information**  
 Central Newport Beach Community Association  
 Name: Attn: Louise Funderburg, President, or Grace Dove Director



**Mailing Address**  
P.O. Box 884, Balboa CA 92661



**Phone**  
949-675-1573

**Signature**  



**DEDICATION PLAQUE INFO**

Donors may elect to provide a dedicatory plaque if the value of the donation is greater than \$1,000. Contact city staff for more information.

Yes, I am interested in dedicatory plaque for my donation.



Plaque is donated for,  
Central Newport Beach Community Association  
 First Name Last Name



Dog Nuisance Dispenser,  
Proposed Location





## General Services Department

---

PB&R Commission Agenda

Item No. \_\_\_\_\_

May 4, 2010

**TO:** Parks, Beaches and Recreation Commission

**FROM:** General Services Director

**SUBJECT:** *City Street Tree Designation*

### **Recommendation**

Consideration of the request to designate the *Howea forsteriana*- Kenita Palm, *Bauhinia blakeana*- Hong Kong Orchid and *Metrosideros excelsus*- New Zealand Christmas Tree as the designated street trees on Heliotrope Avenue (200-300 blocks).

### **Background**

The City Street Tree Designation List was adopted by the City Council in May 2000 (Attachment A) after a thorough review by the Parks, Beaches, and Recreation (PB & R) Commission. The list designates specific species of trees for future planting in parkways and/or medians of a City street to promote uniformity of the street treescapes.

The Street Tree Designation List is maintained and reviewed on an annual basis by City staff in accordance with Section 13.08.020 of the Municipal Code (Official Tree List) and City Council Policy G-6 (Maintenance and Planting of Parkway Trees). Any changes, recommendations, or resident request for changes are forwarded to the PB & R Commission for consideration.

### **Discussion**

Over a period of time, several City trees have been removed on Heliotrope Avenue (200-300 blocks), due to storm related incidents, insect infestations and disease. City staff propose to plant trees within the affected area due to the multiple tree vacancies.

The current designated street tree for Heliotrope Avenue is a *Pinus thunbergiana* – Japanese Black Pine (Attachment B). This tree species is a slow growing pine tree with an eventual height of 10 feet. However, several residents within this community have requested an alternative tree species with a larger canopy and height.

Staff is recommending a variety of three tree species (Deciduous, Evergreen and Palm tree types) to provide diversity and selection for the community. Recent studies and research

within the arboriculture discipline have recommended diversity for tree planting within the urban forest, due to increasing problems of disease and insects. Diversity provides a mitigation tool to prevent massive loss of one tree species on a particular street, due to an insect or disease that can quickly destroy one tree species. Additionally, allowing residents to select between a deciduous, evergreen and palm species of trees, allows them to enhance landscape themes that already exist on their property. It also provides them with a choice in the selection process, which generally leads to better maintenance and protection of the newly planted street tree.

Staff has determined that the Kentia Palm, Hong Kong Orchid and New Zealand Christmas Tree varieties of trees will help mitigate any future insect and disease problems and perform well in this location, since the trees are suitable for a 3 feet growth space tree well. A map and information regarding the proposed trees are attached (Attachments C & D). The trees will be a welcome enhancement to this community.

Council Member Nancy Gardner has received a copy of this report. The affected property owners received a notice of the Commission meeting.

Submitted by:

A handwritten signature in blue ink, appearing to read 'Mark Harmon', is written over a horizontal line.

Mark Harmon

- Attachments: (A) City of Newport Beach Designated Street Tree List May 2000  
(B) Japanese Black Pine tree photo  
(C) Description and photos of proposed designated street trees  
(D) Aerial map

# City of Newport Beach Street Tree Designation List

May 2000

STREET	ID	FROM	TO	Available		Required		BOTANICAL NAME	DESIGNATED TREE SPECIES	COMMON NAME
				Grow Space	Grow Space	Grow Space	Grow Space			
6TH ST		100	200	2	5			<i>Callistemon citrinus</i>		BOTTLEBRUSH
7TH ST		100	200	2	5			<i>Arbutus unedo</i>		STRAWBERRY TREE
8TH ST		100	200	2	3			<i>Eucalyptus torquata</i>		CORAL GUM
9TH ST		100	200	2	2			<i>Podocarpus macrophyllus</i>		YEW PINE
10TH ST		100	200	2	3			<i>Callistemon citrinus</i>		BOTTLEBRUSH
15TH ST		200	200	5	5			<i>Melaleuca quinquenervia</i>		CAJEPUT TREE
15TH ST	*3	400	3400	8	5			<i>Geijera parviflora</i>		AUSTRALIAN WILLOW
15TH ST /W		800	800	8	5			<i>Eucalyptus torquata</i>		CORAL GUM
16TH ST		1300	2150	3	3			<i>Tristania laurina</i>		TRISTANIA LAURINA
16TH ST /W		800	900	5	5			<i>Pyrus c. 'Redspire'</i>		REDSPIRE PEAR
20TH ST		200	200	2	2			<i>Callistemon citrinus</i>		BOTTLEBRUSH
23RD ST		2400	2522	5	5			<i>Jacaranda mimosifolia</i>		JACARANDA
31ST ST		100	150	2	3			<i>Washingtonia robusta</i>		MEXICAN FAN PALM
32ND ST		100	300	3	5			<i>Tristania laurina</i>		TRISTANIA LAURINA
ACACIA AV		400	700	3	5			<i>Acacia c. 'Emerald Cascade'</i>		RIVER WATTLE
ALBA ST		600	600	8	8			<i>Zeikova serrata</i>		SAWTOOTH ZELKOVA
ALBA ST	Median	600	600	3	8			<i>Hymenosporum flavum</i>		SWEETSHADE
ALDEAN PL		600	650	8	8			<i>Nyssa sylvatica</i>		SOUR GUM
ALDEBARAN CIR		800	825	5	5			<i>Pittosporum undulatum</i>		VICTORIAN BOX
ALDER PL		900	900	5	5			<i>Magnolia g. 'Samuel Sommer'</i>		SOUTHERN MAGNOLIA
ALEPPO ST	Even	700	800	8	8			<i>Pinus pinea</i>		ITALIAN STONE PINE
ALEPPO ST	Odd	701	901	5	8			<i>Tristania laurina</i>		TRISTANIA LAURINA
ALISO AV		300	550	8	8			<i>Koelreuteria bipinnata</i>		CHINESE FLAME TREE
ALMOND PL		900	900	5	5			<i>Firmiana simplex</i>		CHINESE PARASOL TREE
ALTA VISTA DR	Even	2150	2000	8	5			<i>Brachychiton acerifolius</i>		FLAME TREE
ALTA VISTA DR	Odd	2151	2001	5	5			<i>Brachychiton populneus</i>		BOTTLE TREE
ALTURA DR		1900	2027	5	8			<i>Agonis flexuosa</i>		PEPPERMINT TREE
ALVARADO PL		300	300	2	3			<i>Trachycarpus fortunei</i>		WINDMILL PALM
AMIGOS WY		700	862	5	5			<i>Cassia leptophylla</i>		GOLD MEDALLION TREE
ANACAPA DR		1300	1300	5	8			<i>Tabebuia avellanedae</i>		LAVENDER TRUMPET TREE
ANADE AV		300	300	2	3			<i>Pittosporum phyllaeroides</i>		WILLOW PITTOSPORIUM
ANGELITA DR		400	525	5	8			<i>Metrosideros excelsus</i>		NEW ZEALAND CHRISTMAS TREE
ANITA LN		1500	1633	5	8			<i>Ginkgo biloba</i>		MAIDENHAIR TREE
ANNIVERSARY LN	Even	2100	2100	8	8			<i>Callistemon citrinus</i>		BOTTLEBRUSH
ANNIVERSARY LN	Odd	2101	2501	5	8			<i>Washingtonia robusta</i>		MEXICAN FAN PALM
ANTIGUA CIR		1800	1850	5	8			<i>Melaleuca linamifolia</i>		FLAXLEAF PAPERBARK
ANTIGUA WY		1300	1736	5	8			<i>Bauhinia blakeana</i>		HONG KONG ORCHID TREE
ARALIA ST		2100	2351	5	8			<i>Magnolia g. 'Samuel Sommer'</i>		SOUTHERN MAGNOLIA
ARBUTUS ST		2100	2345	5	5			<i>Geijera parviflora</i>		AUSTRALIAN WILLOW
ASHFORD LN		1300	1323	5	8			<i>Eucalyptus citriflora</i>		LEMON-SCENTED GUM
AVOCADO AV		800	1100	5	8			<i>Ficus m. 'Green Gem'</i>		GREEN GEM INDIAN LAUREL FIG
AVOCADO AV		1201	1605	5	5			<i>Tristania conferta</i>		BRISBANE BOX
AVOCADO AV	Even	400	700	3	5			<i>Tabebuia avellanedae</i>		LAVENDER TRUMPET TREE

GROWSPACE: 2=2'+ 3=3'+ 5=5'+ 8=8'+

\*PRESERVATION OF SPECIAL TREES PER G-1 POLICY

# City of Newport Beach Street Tree Designation List

May 2000

STREET	ID	FROM	TO	Available		Required		DESIGNATED TREE SPECIES	
				Grow Space	8	Grow Space	8	BOTANICAL NAME	COMMON NAME
AVOCADO AV	Median	420	700	8	5	<i>Bauhinia blakeana</i>	HONG KONG ORCHID TREE		
AVOCADO AV	Odd	401	701	5	5	<i>Tabebuia avellanedae</i>	LAVENDER TRUMPET TREE		
AVON ST	*4	2800	2900	8	8	<i>Nyssa sylvatica</i>	SOUR GUM		
BABCOCK ST		1601	1651	5	5	<i>Arecastrum romanoffianum</i>	QUEEN PALM		
BALBOA BL/E		600	2100	2	2	<i>Arecastrum romanoffianum</i>	QUEEN PALM		
BALBOA BL/W		1000	1500	3	5	<i>Metrosideros excelsus</i>	NEW ZEALAND CHRISTMAS TREE		
BALBOA BL/W	Median	1000	3200	5	5	<i>Washingtonia robusta</i>	MEXICAN FAN PALM		
BAMBOO ST		2401	2651	5	8	<i>Podocarpus gracilior</i>	FERN PINE		
BASSWOOD ST		2600	2673	5	5	<i>Metrosideros excelsus</i>	NEW ZEALAND CHRISTMAS TREE		
BAY AV/E		200	100	3	8	<i>Callistemon viminalis</i>	WEEPING BOTTLEBRUSH		
BAY AV/W		100	700	3	8	<i>Callistemon viminalis</i>	WEEPING BOTTLEBRUSH		
BAYADERE TER		1498	2021	5	2	<i>Lagerstroemia indica 'faurier'</i>	CRAPE MYRTLE (HYBRIDS)		
BAYCREST RD		2070	2108	5	5	<i>Firmiana simplex</i>	CHINESE PARASOL TREE		
BAYPORT WY		1730	1748	8	8	<i>Tristania conferta</i>	BRISBANE BOX		
BAYPORT WY		1850	1867	5	8	<i>Tristania conferta</i>	BRISBANE BOX		
BAYSIDE DR		415	1000	4	8	<i>Arecastrum romanoffianum</i>	QUEEN PALM		
BAYSIDE DR		1100	1100	8	8	<i>Cassia leptophylla</i>	GOLD MEDALLION TREE		
BAYVIEW DR		2700	2931	3	5	<i>Maytenus boaria</i>	MAYTEN TREE		
BEACON ST		2200	3000	8	8	<i>Tabebuia avellanedae</i>	LAVENDER TRUMPET TREE		
BEACON ST		3100	3121	8	8	<i>Callistemon citrinus</i>	BOTTLEBRUSH		
BEDFORD LN		1600	1851	5	8	<i>Eucalyptus citriodora</i>	LEMON-SCENTED GUM		
BEGONIA AV		400	420	3	8	<i>Trachycarpus fortunei</i>	WINDMILL PALM		
BEGONIA AV		421	720	3	8	<i>Stenocarpus sinuatus</i>	FIREWHEEL TREE		
BELLIS ST	Even	700	900	5	8	<i>Magnolia g. 'Samuel Sommer'</i>	SOUTHERN MAGNOLIA		
BELLIS ST	Odd	701	801	8	8	<i>Tipuana tipu</i>	TIPU		
BERKSHIRE LN		1100	1250	2	3	<i>Arbutus unedo</i>	STRAWBERRY TREE		
BERYL LN		1800	2100	8	8	<i>Tipuana tipu</i>	TIPU		
BIRCH ST		3967	4525	3	8	<i>Stenocarpus sinuatus</i>	FIREWHEEL TREE		
BISON AV		700	821	5	8	<i>Podocarpus gracilior</i>	FERN PINE		
BISON AV		900	1001	5	8	<i>Eucalyptus citriodora</i>	LEMON-SCENTED GUM		
BIXIA ST		600	601	8	8	<i>Tipuana tipu</i>	TIPU		
BIXIA ST	Median	600	699	3	8	<i>Hymenosporum flavum</i>	SWEETSHADE		
BLACKTHORN ST		2401	2639	5	2	<i>Enobotrya deflexa</i>	BRONZE LOQUAT		
BLUE GUM LN		1200	1245	5	8	<i>Pyrus c. 'Redspire'</i>	REDSPIRE PEAR		
BLUE KEY DR		3600	3734	5	8	<i>Metrosideros excelsus</i>	NEW ZEALAND CHRISTMAS TREE		
BLUE WATER DR		2501	2825	5	8	<i>Magnolia g. 'Little Gem'</i>	LITTLE GEM MAGNOLIA		
BODEGA BAY DR	Parkway	1	41	5	2	<i>Enobotrya deflexa</i>	BRONZE LOQUAT		
BODEGA BAY DR	Slope	2	26	8	2	<i>Tristania laurina</i>	TRISTANIA LAURINA		
BOLSA AV		400	525	2	8	<i>Trachycarpus fortunei</i>	WINDMILL PALM		
BOMBERO ST		800	800	8	8	<i>Bischofia javanica</i>	TOOG		
BONAIRE WY		1730	1748	8	5	<i>Jacaranda mimosifolia</i>	JACARANDA		
BONAIRE WY		1850	1867	5	5	<i>Firmiana simplex</i>	CHINESE PARASOL TREE		
BONNIE DOONE TER		1000	1614	8	8	<i>Sapium sebiferum</i>	CHINESE TALLOW TREE		

GROWSPACE: 2=2'+ 3=3'+ 5=5'+ 8=8'+

\*PRESERVATION OF SPECIAL TREES PER G-1 POLICY

# City of Newport Beach Street Tree Designation List

May 2000

STREET	ID	FROM	TO	Available		Required		DESIGNATED TREE SPECIES	
				Grow Space	8	Grow Space	8	BOTANICAL NAME	COMMON NAME
BOWSPRIT DR	Median	3700	3710	8		<i>Acrocarpus fraxinifolius</i>		PINK CEDAR	
BRAEMAR WY		1850	1867	5		<i>Sapium sebiferum</i>		CHINESE TALLOW TREE	
BRIGHTON RD		4501	4651	5	5	<i>Bauhinia blakeana</i>		HONG KONG ORCHID TREE	
BROAD ST		2800	3350	8	8	<i>Agonis flexuosa</i>		PEPPERMINT TREE	
BUCK GULLY DR		4000	4001	5	8	<i>Tristania laurina</i>		TRISTANIA LAURINA	
BUCKEYE ST		2401	2639	5	2	<i>Calodendrum capense</i>		CAPE CHESTNUT	
BUCKINGHAM LN		998	1000	5	5	<i>Eucalyptus citriodora</i>		LEMON-SCENTED GUM	
BUNYA ST		2401	2645	5	2	<i>Eriobotrya deflexa</i>		BRONZE LOQUAT	
BUTTONSHELL LN		1800	1828	5	5	<i>Magnolia g. 'Samuel Sommers'</i>		SAMUEL SOMMERS MAGNOLIA	
CACAO ST		700	701	8	8	<i>Pinus canariensis</i>		CANARY ISLAND PINE	
CACAO ST	Median	700	799	3	8	<i>Hymenosporum flavum</i>		SWEETSHADE	
CAMBRIA DR		1	67	5	5	<i>Tabebuia avellanedae</i>		LAVENDER TRUMPET TREE	
CAMBRIA DR		2	2	8	5	<i>Tristania laurina</i>		TRISTANIA LAURINA	
CAMBRIDGE LN		1100	1250	2	3	<i>Tabebuia chrysofricha</i>		GOLDEN TRUMPET TREE	
CAMDEN DR	Parkway	4501	4699	5	8	<i>Eriobotrya deflexa</i>		BRONZE LOQUAT	
CAMDEN DR	Slope	4500	4599	8	8	<i>Eriobotrya deflexa</i>		BRONZE LOQUAT	
CAMEO HIGHLANDS DR		500	735	5	8	<i>Lagerstroemia indica</i>		GRAPE MYRTLE	
CAMEO SHORES RD	Parkway	101	346	5	8	<i>Lagerstroemia indica</i>		GRAPE MYRTLE	
CAMEO SHORES RD	Slope	100	350	8	8	<i>Lagerstroemia indica</i>		GRAPE MYRTLE	
CAMPBOR ST	Even	700	820	5	8	<i>Sapium sebiferum</i>		CHINESE TALLOW TREE	
CAMPBOR ST	Slope	701	827	8	8	<i>Cinnamomum camphora</i>		CAMPBOR TREE	
CAMPUS DR		3700	4678	3	8	<i>Tristania laurina</i>		TRISTANIA LAURINA	
CAMPUS DR	Median	3700	4400	8	8	<i>Magnolia g. 'St Mary'</i>		SAINT MARY MAGNOLIA	
CANDLESTICK LN	*2	1700	1751	5	8	<i>Eucalyptus citriodora</i>		LEMON-SCENTED GUM	
CARMEL BAY DR		1	31	5	8	<i>Tristania laurina</i>		TRISTANIA LAURINA	
CARMEL BAY DR		2	20	8	8	<i>Tristania laurina</i>		TRISTANIA LAURINA	
CARNATION AV	200 blk. side G-3	300	720	3	8	<i>Tristania laurina</i>		TRISTANIA LAURINA	
CAROB ST		2800	3061	5	8	<i>Tabebuia avellanedae</i>		LAVENDER TRUMPET TREE	
CASSIA ST		2800	2951	5	5	<i>Cassia leptophylla</i>		GOLD MEDALLION TREE	
CATALINA DR		200	550	8	8	<i>Melaleuca linariifolia</i>		FLAXLEAF PAPERBARK	
CATALPA ST		2800	2975	5	5	<i>Magnolia g. 'Russell'</i>		SOUTHERN MAGNOLIA	
CATAMARAN DR		3400	3630	5	8	<i>Metrosideros excelsus</i>		NEW ZEALAND CHRISTMAS TREE	
CEIBA PL		800	821	5	5	<i>Melaleuca linariifolia</i>		FLAXLEAF PAPERBARK	
CELTIS PL		900	915	5	5	<i>Sophora japonica 'Regent'</i>		JAPANESE PAGODA TREE	
CENTELLA PL		1730	1759	5	5	<i>Magnolia g. 'Samuel Sommers'</i>		SOUTHERN MAGNOLIA	
CENTELLA PL		2000	2025	5	5	<i>Eucalyptus nicholii</i>		WILLOW LEAFED PEPPERMINT	
CERCIS PL		900	915	5	5	<i>Geijera parviflora</i>		AUSTRALIAN WILLOW	
CHANNEL RD		2200	2301	5	8	<i>Pittosporum phylliraoides</i>		WILLOW PITTOSPORUM	
CHESTNUT PL		900	915	5	5	<i>Calodendrum capense</i>		CAPE CHESTNUT	
CHUBASCO DR		1900	1900	8	5	<i>Sapium sebiferum</i>		CHINESE TALLOW TREE	
CHUBASCO DR		1901	2015	5	5	<i>Magnolia g. 'Majestic Beauty'</i>		SOUTHERN MAGNOLIA	
CITRUS PL		900	921	5	5	<i>Pittosporum undulatum</i>		VICTORIAN BOX	
CLAY ST		900	3350	8	5	<i>Tristania conferta</i>		BRISBANE BOX	

GROWSPACE: 2=2'+ 3=3'+ 5=5'+ 8=8'+

\*PRESERVATION OF SPECIAL TREES PER G-1 POLICY

# City of Newport Beach Street Tree Designation List

May 2000

STREET	ID	FROM	TO	Available		Required	DESIGNATED TREE SPECIES	
				Grow Space	Grow Space		BOTANICAL NAME	COMMON NAME
CLIFF DR		100	499	8	8		<i>Eucalyptus citriodora</i>	LEMON-SCENTED GUM
CLIFF DR		500	2199	8	8		<i>Koelreuteria bipinnata</i>	CHINESE FLAME TREE
CLIFF DR		2200	3050	3	8		<i>Arbutus unedo</i>	STRAWBERRY TREE
COMMODORE RD	*2	1800	2063	5	8		<i>Tristania conferta</i>	BRISBANE BOX
CONSTELLATION DR		2000	2001	5	5		<i>Magnolia g. 'Samuel Sommers'</i>	SAMUEL SOMMERS MAGNOLIA
CORAL PL		1300	2150	8	8		<i>Brachychiton discolor</i>	WHITE KURRAJONG
CORINTHIAN WY	Median	1600	1610	8	8		<i>Acrocarpus fraxinifolius</i>	PINK CEDAR
CORNWALL LN		1500	1650	8	8		<i>Pinus pinea</i>	ITALIAN STONE PINE
CORONADO ST		100	200	2	2		<i>Tristania laurina</i>	TRISTANIA LAURINA
CORTLAND DR		4500	4839	5	3		<i>Magnolia g. 'Little Gem'</i>	LITTLE GEM MAGNOLIA
CROWN DR	Even	2720	2740	5	8		<i>Cassia leptophylla</i>	GOLD MEDALLION TREE
CROWN DR	Parkway	2501	2735	5	8		<i>Agonis flexuosa</i>	PEPPERMINT TREE
CROWN DR /N		1200	1335	5	8		<i>Cassia leptophylla</i>	GOLD MEDALLION TREE
CRYSTAL AV		301	331	2	3		<i>Bauhinia blakeana</i>	HONG KONG ORCHID TREE
CUMBERLAND LN		1500	1550	8	8		<i>Brachychiton discolor</i>	WHITE KURRAJONG
DAHLIA AV	200 blk see G-3	300	720	3	5		<i>Prunus c. 'Newport'</i>	PURPLE-LEAF PLUM
DANA POINT WY		1	2	8	8		<i>Tristania conferta</i>	BRISBANE BOX
DANA RD		4200	4350	8	8		<i>Geijera parviflora</i>	AUSTRALIAN WILLOW
DEBORAH LN		1800	2027	8	8		<i>Tristania conferta</i>	BRISBANE BOX
DEVON LN		1100	1250	2	3		<i>Chionanthus retusus</i>	CHINESE FRINGE TREE
DIANA LN		1900	2030	8	8		<i>Zelkova serrata</i>	SAWTOOTH ZELKOVA
DOMINGO DR		700	875	5	5		<i>Geijera parviflora</i>	AUSTRALIAN WILLOW
DORCHESTER RD		4500	4833	5	8		<i>Eriobotrya deflexa</i>	BRONZE LOQUAT
DORIS LN		1500	1511	5	5		<i>Jacaranda mimosifolia</i>	JACARANDA
DOROTHY LN		1500	1721	5	5		<i>Tabebuia avellanedae</i>	LAVENDER TRUMPET TREE
DOVE ST		2000	2101	5	5		<i>Hymeniosporum flavum</i>	SWEETSHADE
DOVER DR		100	500	8	2		<i>Eucalyptus erythrocorys</i>	RED-CAP GUM
DOVER DR		600	800	5	2		<i>Eucalyptus erythrocorys</i>	RED-CAP GUM
DOVER DR		900	998	3	2		<i>Eucalyptus erythrocorys</i>	RED-CAP GUM
DOVER DR		1000	1718	5	2		<i>Eucalyptus erythrocorys</i>	RED-CAP GUM
DOVER DR		1800	2112	2	2		<i>Eucalyptus erythrocorys</i>	RED-CAP GUM
DOVER DR	Library/4	1800	2100	8	5		<i>Quercus engelmannii</i>	ENGELMANN OAK
DOVER DR	Median	1000	1050	8	5		<i>Brachychiton discolor</i>	WHITE KURRAJONG
DRAKES BAY DR	Parkway	2	46	5	2		<i>Pyrus c. 'Chanticleer'</i>	ORNAMENTAL PEAR
DRAKES BAY DR	Slope	1	11	8	2		<i>Tristania laurina</i>	TRISTANIA LAURINA
EASTBLUFF DR	Monolithic	2101	2101	8	8		<i>Eucalyptus citriodora</i>	LEMON-SCENTED GUM
EASTBLUFF DR	Parkway	2000	2901	3	8		<i>Tristania laurina</i>	TRISTANIA LAURINA
EASTGATE DR		2000	2001	8	8		<i>Eucalyptus citriodora</i>	LEMON-SCENTED GUM
EASTGATE DR	Median	2000	2000	8	8		<i>Cupaniopsis anacardioides</i>	CARROTWOOD
EBBTIDE RD	Even	2700	2700	8	8		<i>Eucalyptus erythrocorys</i>	RED-CAP GUM
EBBTIDE RD	Parkway	1100	2915	5	8		<i>Prunus c. 'Newport'</i>	PURPLE-LEAF PLUM
EL CAPITAN DR		1	81	8	8		<i>Tristania conferta</i>	BRISBANE BOX
EL MODENA AV		300	550	8	5		<i>Pinus eldarica</i>	MONDEL PINE

GROWSPACE: 2=2'+ 3=3'+ 5=5'+ 8=8'+

\*PRESERVATION OF SPECIAL TREES PER G-1 POLICY

# City of Newport Beach Street Tree Designation List

May 2000

STREET	ID	FROM	TO	Available		Required		DESIGNATED TREE SPECIES	
				Grow Space	8	Grow Space	8	BOTANICAL NAME	COMMON NAME
EL PASEO DR	Median	500	525	8	8	<i>Olea europaea</i>		OLIVE	
EL PASEO DR	Parkway	500	525	8	8	<i>Erythrina caffra</i>		KAFFIRBOOM CORAL TREE	
EMERALD AV		100	120	3	3	<i>Pittosporum phillyraoides</i>		WILLOW PITTIOSPORUM	
ESSEX LN		1100	1231	2	3	<i>Eucalyptus torquata</i>		CORAL GUM	
ESTELLE LN		1100	1450	5	5	<i>Jacaranda mimosifolia</i>		JACARANDA	
ETON PL		1500	1520	8	5	<i>Arecastrum romanoffianum</i>		QUEEN PALM	
EVENING CANYON RD		301	365	8	8	<i>Bischofia javanica</i>		TOOG	
EVENING STAR LN		200	509	5	8	<i>Calodendrum capense</i>		CAPE CHESTNUT	
EVITA DR		700	710	5	8	<i>Magnolia g. 'Samuel Sommer'</i>		SOUTHERN MAGNOLIA	
FAIRFIELD DR	Parkway	4501	4645	5	8	<i>Enobotrya deflexa</i>		BRONZE LOQUAT	
FAIRFIELD DR	Slope	4500	4500	8	8	<i>Enobotrya deflexa</i>		BRONZE LOQUAT	
FARALLON DR		1900	2101	5	8	<i>Tabebuia avellanedae</i>		LAVENDER TRUMPET TREE	
FERNANDO ST		300	300	2	2	<i>Eucalyptus torquata</i>		CORAL GUM	
FERNLEAF AV	200 blk see G-3	300	312	3	5	<i>Archontophoenix cunninghamii</i>		KING PALM	
FERNLEAF AV		400	721	3	5	<i>Magnolia g. 'Russell'</i>		RUSSETT MAGNOLIA	
FIFTH AV		2500	3731	8	8	<i>Hymenosporum flavum</i>		SWEETSHADE	
FIRST AV		2300	3021	8	8	<i>Pinus c. 'Newport'</i>		NEWPORT PLUM	
FLAGSHIP RD		350	400	3	8	<i>Chilopa tashkentensis</i>		CHITAL PA	
FORD RD		1701	2201	8	8	<i>Tipuana tipu</i>		TIPU	
FORD RD	Median	1700	2200	8	8	<i>Eucalyptus citrodora</i>		LEMON-SCENTED GUM	
FOURTH AV		2200	3731	8	3	<i>Bauhinia blakeana</i>		HONG KONG ORCHID TREE	
FRANCISCO DR		2130	2141	5	5	<i>Eucalyptus torquata</i>		CORAL GUM	
FRANCISCO DR		2200	2437	5	5	<i>Magnolia g. 'Majestic Beauty'</i>		SOUTHERN MAGNOLIA	
FULLERTON AV		300	550	8	5	<i>Calodendrum capense</i>		CAPE CHESTNUT	
G ST		100	100	3	5	<i>Washingtonia robusta</i>		MEXICAN FAN PALM	
GALATEA TER		1701	2021	5	8	<i>Callistemon citrinus</i>		BOTTLEBRUSH	
GALAXY DR		1300	2042	5	8	<i>Enobotrya deflexa</i>		BRONZE LOQUAT	
GARNET AV		100	125	3	8	<i>Stenocarpus sinuatus</i>		FIREWHEEL TREE	
GARRETT DR	Parkway	501	725	5	8	<i>Lagerstroemia indica</i>		GRAPE MYRTLE	
GARRETT DR	Slope	500	500	8	8	<i>Lagerstroemia indica</i>		GRAPE MYRTLE	
GARY PL		600	650	8	8	<i>Tabebuia chrysoiricha</i>		GOLDEN TRUMPET TREE	
GLENWOOD LN	*2	1800	1915	5	8	<i>Eucalyptus citrodora</i>		LEMON-SCENTED GUM	
GOLDEN CIR		2200	2200	5	8	<i>Cassia leptophylla</i>		GOLD MEDALLION TREE	
GOLDENROD AV	200 blk see G-3	300	721	3	8	<i>Washingtonia robusta</i>		MEXICAN FAN PALM	
GOLDENROD AV		900	1133	5	8	<i>Enobotrya deflexa</i>		BRONZE LOQUAT	
GOLDENROD AV		1200	1227	5	8	<i>Tabebuia chrysoiricha</i>		GOLDEN TRUMPET TREE	
GOLETA POINT DR	Parkway	1	55	5	5	<i>Metrosideros excelsus</i>		NEW ZEALAND CHRISTMAS TREE	
GOLETA POINT DR	Slope	2	52	8	8	<i>Tristania laurina</i>		TRISTANIA LAURINA	
GORHAM DR	Parkway	4501	4645	5	3	<i>Magnolia g. 'Little Gem'</i>		LITTLE GEM MAGNOLIA	
GORHAM DR	Slope	4500	4500	8	3	<i>Magnolia g. 'Little Gem'</i>		LITTLE GEM MAGNOLIA	
GRANADA AV		2100	2100	3	5	<i>Arbutus unedo</i>		STRAWBERRY TREE	
GROVE LN		1000	1119	5	5	<i>Pyrus c. 'Redspire'</i>		REDSPIRE PEAR	
HALF MOON BAY DR	Parkway	1	31	5	2	<i>Agonis flexuosa</i>		PEPPERMINT TREE	

GROWSPACE: 2=2'+ 3=3'+ 5=5'+ 8=8'+

\*PRESERVATION OF SPECIAL TREES PER G-1 POLICY

# City of Newport Beach Street Tree Designation List

May 2000

STREET	ID	FROM	TO	Available		Required		DESIGNATED TREE SPECIES	
				Grow Space	IO	Grow Space	IO	BOTANICAL NAME	COMMON NAME
HALF MOON BAY DR	Slope	2	32	8	2			<i>Tristania laurina</i>	TRISTANIA LAURINA
HAMPDEN RD	Even	4500	4700	8	8			<i>Enobotrya deflexa</i>	BRONZE LOQUAT
HAMPDEN RD	Parkway	4501	4717	5	8			<i>Enobotrya deflexa</i>	BRONZE LOQUAT
HAMPSHIRE CIR		1321	1370	5	5			<i>Melaleuca quinquenervia</i>	CAJEPUT TREE
HAMPSHIRE LN		1000	1107	5	5			<i>Magnolia g. 'Samuel Sommers'</i>	SAMUEL SOMMERS MAGNOLIA
HARBOR ISLAND DR	Even	426	842	8	8			<i>Stenocarpus sinuatus</i>	FIREWHEEL TREE
HARBOR ISLAND DR	Median	400	850	8	8			<i>Bischofia javanica</i>	TOOG
HARBOR ISLAND DR	Odd	601	801	8	8			<i>Stenocarpus sinuatus</i>	FIREWHEEL TREE
HARBOR ISLAND RD		100	141	8	8			<i>Geijera parviflora</i>	AUSTRALIAN WILLOW
HARBOR VIEW DR	Parkway	2500	3007	5	8			<i>Bauhinia blakeana</i>	HONG KONG ORCHID TREE
HARBOR VIEW DR	Slope	2800	3101	8	8			<i>Arbutus unedo</i>	STRAWBERRY TREE
HARROW PL		1600	1620	8	8			<i>Calodendrum capense</i>	CAPE CHESTNUT
HAZEL DR		200	721	3	2			<i>Eucalyptus erythrocorys</i>	RED-CAP GUM
HEATHER LN		2200	2331	5	8			<i>Cassia leptophylla</i>	GOLD MEDALLION TREE
HELIOTROPE AV	*7	300	721	3	8			<i>Pinus thunbergiana</i>	JAPANESE BLACK PINE
HERON WY		1300	1325	5	8			<i>Magnolia g. 'St. Mary'</i>	SAINT MARY MAGNOLIA
HIGHLAND DR		1000	1712	8	8			<i>Tabebuia avellanedae</i>	LAVENDER TRUMPET TREE
HIGHLAND DR		1724	2131	8	5			<i>Jacaranda mimosifolia</i>	JACARANDA
HILARIA WY		4100	4350	8	8			<i>Lagerstroemia indica</i>	GRAPE MYRTLE
HOLIDAY RD		1750	2051	5	8			<i>Tristania conferta</i>	BRISBANE BOX
HOLIDAY RD	*4	2200	2300	OPEN	8			<i>Eucalyptus nicholii</i>	WILLOW LEAFED PEPPERMINT
HOLIDAY RD		2201	2437	5	8			<i>Geijera parviflora</i>	AUSTRALIAN WILLOW
HOLLY LN		2200	2525	8	8			<i>Ginkgo biloba</i>	MAIDENHAIR TREE
HOLMWOOD DR		300	450	8	8			<i>Prunus cerasifera</i>	PURPLE-LEAF PLUM
HOSPITAL RD		300	300	3	5			<i>Hymenosporum flavum</i>	SWEETSHADE
I ST		100	400	5	5			<i>Metrosideros excelsus</i>	NEW ZEALAND CHRISTMAS TREE
INLET DR		3400	3401	8	2			<i>Magnolia g. 'St. Mary'</i>	SAINT MARY MAGNOLIA
INLET ISLE DR		3701	4012	5	8			<i>Bauhinia blakeana</i>	HONG KONG ORCHID TREE
IRIS AV	200 blk see G-3	300	323	3	2			<i>Enobotrya deflexa</i>	BRONZE LOQUAT
IRIS AV		400	721	3	2			<i>Enobotrya deflexa</i>	BRONZE LOQUAT
IRVINE AV		300	700	8	8			<i>Magnolia g. 'Samuel Sommers'</i>	SAMUEL SOMMERS MAGNOLIA
IRVINE AV		1000	1300	2	8			<i>Stenocarpus sinuatus</i>	FIREWHEEL TREE
IRVINE AV		1400	1548	8	8			<i>Stenocarpus sinuatus</i>	FIREWHEEL TREE
IRVINE AV		1600	2000	5	5			<i>Stenocarpus sinuatus</i>	FIREWHEEL TREE
IRVINE AV		2101	2401	3	3			<i>Callistemon viminalis</i>	WEEPING BOTTLEBRUSH
IRVINE AV		2800	3000	5	5			<i>Eucalyptus nicholii</i>	WILLOW LEAFED PEPPERMINT
IRVINE AV	Median/*4	1000	1548	8	8			<i>Brachychiton discolor</i>	WHITE KURRAJONG
IRVINE AV	Median	1600	2000	8	8			<i>Tipuana tipu</i>	TIPU
ISLAND AV		200	300	2	3			<i>Magnolia g. 'Little Gem'</i>	LITTLE GEM MAGNOLIA
ISLAND VIEW DR		2501	2727	5	8			<i>Magnolia g. 'Little Gem'</i>	LITTLE GEM MAGNOLIA
JADE COVE		1	11	5	2			<i>Cassia leptophylla</i>	GOLD MEDALLION TREE
JAMBOREE RD		500	600	8	8			<i>Eucalyptus torquata</i>	CORAL GUM
JAMBOREE RD	Median	800	900	8	8			<i>Bischofia javanica</i>	TOOG

GROWSPACE: 2=2'+ 3=3'+ 5=5'+ 8=8'+

\*PRESERVATION OF SPECIAL TREES PER G-1 POLICY

# City of Newport Beach Street Tree Designation List

May 2000

STREET	ID	FROM	TO	Available		Required		DESIGNATED TREE SPECIES	
				Grow Space	TO	Grow Space	Grow Space	BOTANICAL NAME	COMMON NAME
JAMBOREE RD	Median	1100	1500	8	8			<i>Liquidambar s. 'Rotundioba'</i>	ROUND-LEAFED SWEETGUM
JASMINE AV	200 blk see G-3	300	721	3	8			<i>Eucalyptus torquata</i>	Coral Gum
KATHLEEN LN		1500	1611	8	8			<i>Quercus rubra</i>	RED OAK
KEEL DR		1200	1537	5	8			<i>Magnolia g. 'St. Mary'</i>	SAINT MARY MAGNOLIA
KENT LN		1600	1720	8	5			<i>Quercus virginiana</i>	SOUTHERN LIVE OAK
KEWAMEE DR	Monolithic	2100	2100	8	8			<i>Tabebuia avellanedae</i>	LAVENDER TRUMPET TREE
KEWAMEE DR	Parkway	1900	2111	5	8			<i>Tabebuia avellanedae</i>	LAVENDER TRUMPET TREE
KEY BAY		3800	3930	5	8			<i>Bauhinia blakeana</i>	HONG KONG ORCHID TREE
KEY VIEW		1436	1456	5	8			<i>Metrosideros excelsus</i>	NEW ZEALAND CHRISTMAS TREE
KEY WEST		1200	1224	5	8			<i>Bauhinia blakeana</i>	HONG KONG ORCHID TREE
KINGS PL		100	650	8	8			<i>Ginkgo biloba</i>	MAIDENHAIR TREE
L ST		100	300	5	5			<i>Metrosideros excelsus</i>	NEW ZEALAND CHRISTMAS TREE
LA JOLLA DR	200 blk see G-3	200	398	2	5			<i>Tristania laurina</i>	TRISTANIA LAURINA
LARKSPUR AV		300	721	3	5			<i>Stenocarpus sinuatus</i>	FIREWHEEL TREE
LAUREL PL		2200	2325	8	8			<i>Zelkova serrata</i>	SAWTOOTH ZELKOVA
LEEWARD LN		1800	2124	5	2			<i>Fraxinus oxycarpa 'Raywood'</i>	RAYWOOD ASH
LEILA LN		1400	1411	8	8			<i>Koelerutera bipinnata</i>	CHINESE FLAME TREE
LIGHTHOUSE LN		2500	2828	5	8			<i>Magnolia g. 'Little Gem'</i>	LITTLE GEM MAGNOLIA
LINCOLN LN		1400	1650	5	5			<i>Geijera parviflora</i>	AUSTRALIAN WILLOW
LINDA LN		2030	2051	8	8			<i>Brachychiton acerifolius</i>	FLAME TREE
LINDO AV		300	300	2	3			<i>Archontophoenix cunningham.</i>	KING PALM
LITTLE RIVER CIR		1	6	5	2			<i>Pyrus c. 'Redspire'</i>	ORNAMENTAL PEAR
M ST		100	400	3	5			<i>Eucalyptus torquata</i>	CORAL GUM
MAIN ST	*6	100	200	5	8			<i>Cryptocarya rubra</i>	CRYPTOCARYA RUBRA
MAR VISTA DR	High School	600	2100	8	8			<i>Quercus virginiana</i>	SOUTHERN LIVE OAK
MAR VISTA DR	Parkway	601	625	5	8			<i>Calodendrum capense</i>	CAPE CHESTNUT
MAR VISTA DR	Tree Wells	701	775	5	8			<i>Eucalyptus torquata</i>	CORAL GUM
MARAPATA DR		1800	1848	5	8			<i>Stenocarpus sinuatus</i>	FIREWHEEL TREE
MARGARET DR		2200	2525	8	8			<i>Liquidambar s. 'Rotundioba'</i>	ROUND-LEAFED SWEETGUM
MARGUERITE AV	200 blk see G-3	300	721	8	8			<i>Archontophoenix cunningham.</i>	KING PALM
MARGUERITE AV		1600	1740	3	8			<i>Eucalyptus torquata</i>	CORAL GUM
MARGUERITE AV	Even	1520	1520	3	8			<i>Pittosporum phylliraepoides</i>	WILLOW PITTOSPORUM
MARIAN LN		1000	1325	5	5			<i>Jacaranda mimosifolia</i>	JACARANDA
MARIGOLD AV	200 blk see G-3	300	721	3	5			<i>Magnolia g. 'Russell'</i>	RUSSETT MAGNOLIA
MARINE AV		200	336	4	5			<i>Eucalyptus citriodora</i>	LEMON-SCENTED GUM
MARINERS DR		900	2100	5	5			<i>Magnolia g. 'Samuel Sommer'</i>	SOUTHERN MAGNOLIA
MARLIN WY		1700	2020	5	8			<i>Jacaranda mimosifolia</i>	JACARANDA
MICHAEL PL		600	650	8	8			<i>Sophora japonica</i>	JAPANESE PAGODA TREE
MILFORD DR		101	345	5	8			<i>Magnolia g. 'Samuel Sommer'</i>	SOUTHERN MAGNOLIA
MIRAMAR DR		1500	2200	3	5			<i>Magnolia g. 'Russell'</i>	RUSSETT MAGNOLIA
MISSION BAY DR	Parkway	2	46	5	5			<i>Tristania laurina</i>	TRISTANIA LAURINA
MISSION BAY DR	Slope	1	1	8	5			<i>Tristania laurina</i>	TRISTANIA LAURINA
MONROVIA AV		1400	1620	5	8			<i>Chitalpa tashkentensis</i>	CHITALPA

GROWSPACE: 2=2'+ 3=3' + 5=5'+ 8=8'+

\*PRESERVATION OF SPECIAL TREES PER G-1 POLICY

# City of Newport Beach Street Tree Designation List

May 2000

STREET	ID	FROM	TO	Available		Required		DESIGNATED TREE SPECIES	
				Grow Space	Grow Space	Grow Space	Grow Space	BOTANICAL NAME	COMMON NAME
MONTECITO DR	Parkway	1	81	5	8			<i>Eriobotrya deflexa</i>	BRONZE LOQUAT
MONTECITO DR	Slope	2	2	8	8			<i>Tristania laurina</i>	TRISTANIA LAURINA
MONTEREY CIR		1	17	5	2			<i>Eriobotrya deflexa</i>	BRONZE LOQUAT
MONTERO AV		300	300	2	5			<i>Tabebuia chrysoltricha</i>	GOLDEN TRUMPET TREE
MORNING CANYON RD		318	342	8	8			<i>Bischofia javanica</i>	TOOG
MORNING STAR LN		300	505	5	8			<i>Platysporum phylliroides</i>	WILLOW PITSPORUM
MORRO BAY DR	Parkway	2	38	5	2			<i>Pyrus c. 'Redspire'</i>	ORNAMENTAL PEAR
MORRO BAY DR	Slope	1	1	8	2			<i>Tristania laurina</i>	TRISTANIA LAURINA
MUIR BEACH CIR	Parkway	1	21	5	8			<i>Tabebuia avellanedae</i>	LAVENDER TRUMPET TREE
MUIR BEACH CIR	Slope	2	2	8	8			<i>Tristania laurina</i>	TRISTANIA LAURINA
NARCISSUS AV		300	721	3	8			<i>Eucalyptus torquata</i>	Coral Gum
NAUTILUS LN	200 blk see G-3	2000	2024	5	5			<i>Chitalpa tashkentensis</i>	CHITALPA
NEWPORT BL		100	600	8	8			<i>Tipuana tipu</i>	TIPU
NEWPORT BL		2600	3300	3	3			<i>Tristania laurina</i>	TRISTANIA LAURINA
NEWPORT CENTER DR		100	900	8	3			<i>Washingtonia robusta</i>	MEXICAN FAN PALM
NEWPORT CENTER DR		1000	1200	8	3			<i>Washingtonia robusta</i>	MEXICAN FAN PALM
NEWPORT CENTER DR	Median	100	900	8	3			<i>Washingtonia robusta</i>	MEXICAN FAN PALM
NEWPORT CENTER DR	Median	1000	1200	5	3			<i>Washingtonia robusta</i>	MEXICAN FAN PALM
NEWPORT HILLS DR /E		1800	1848	5	8			<i>Tristania conferta</i>	BRISBANE BOX
NEWPORT HILLS DR /E		2000	2000	8	8			<i>Tristania conferta</i>	BRISBANE BOX
NEWPORT HILLS DR /W		1701	1750	5	8			<i>Tristania conferta</i>	BRISBANE BOX
NORFOLK LN		1400	1420	2	8			<i>Callistemon citrinus</i>	BOTTLEBRUSH
NORTH STAR LN		200	425	5	8			<i>Pyrus calleryana 'Aristocrat'</i>	ARISTOCRAT PEAR
NOTTINGHAM RD		900	1425	5	8			<i>Tabebuia avellanedae</i>	LAVENDER TRUMPET TREE
OCEAN BL		1500	2300	5	8			<i>Metrosideros excelsus</i>	NEW ZEALAND CHRISTMAS TREE
OCEAN VIEW AV		200	200	8	8			<i>Chionanthus retusus</i>	CHINESE FRINGE TREE
OPAL AV		100	135	3	8			<i>Tristania laurina</i>	TRISTANIA LAURINA
ORANGE AV		400	525	5	8			<i>Cassia leptophylla</i>	GOLD MEDALLION TREE
ORCHARD DR		2200	2200	5	8			<i>Bauhinia blakeana</i>	HONG KONG ORCHID TREE
ORCHID AV	200 blk see G-3	300	721	3	8			<i>Bauhinia blakeana</i>	HONG KONG ORCHID TREE
ORRINGTON RD	Parkway	4500	4645	5	3			<i>Bauhinia blakeana</i>	HONG KONG ORCHID TREE
ORRINGTON RD	Slope	4510	4510	8	3			<i>Bauhinia blakeana</i>	HONG KONG ORCHID TREE
OUTRIGGER DR		1200	1430	5	8			<i>Magnolia g. 'St. Mary'</i>	SAINT MARY MAGNOLIA
OXFORD LN		1100	1321	2	8			<i>Tabebuia chrysoltricha</i>	GOLDEN TRUMPET TREE
PACIFIC COAST HWY /E		1600	1600	3	8			<i>Archontophoenix cunningham.</i>	KING PALM
PACIFIC COAST HWY /E		2200	3934	5	8			<i>Archontophoenix cunningham</i>	KING PALM
PACIFIC COAST HWY /E		4001	4401	8	8			<i>Archontophoenix cunningham</i>	KING PALM
PACIFIC COAST HWY /E		4104	4400	5	8			<i>Archontophoenix cunningham</i>	KING PALM
PACIFIC COAST HWY /E	Median	300	2100	8	8			<i>Trachycarpus fortunei</i>	WINDMILL PALM
PACIFIC COAST HWY /W		100	1900	5	8			<i>Calodendrum capense</i>	CAPE CHESTNUT
PACIFIC COAST HWY /W		4800	5600	3	8			<i>Trachycarpus fortunei</i>	WINDMILL PALM
PACIFIC COAST HWY /W		3600	7200	5	8			<i>Trachycarpus fortunei</i>	WINDMILL PALM
PACIFIC DR	Median	2200	2330	3	3			<i>Archontophoenix cunningham</i>	KING PALM

GROWSPACE: 2=2'+ 3=3'+ 5=5'+ 8=8'+

\*PRESERVATION OF SPECIAL TREES PER G-1 POLICY

# City of Newport Beach Street Tree Designation List

May 2000

STREET	ID	FROM	TO	Available		Required		DESIGNATED TREE SPECIES	
				Grow Space	Grow Space	Grow Space	Grow Space	BOTANICAL NAME	COMMON NAME
PACIFIC VIEW DR		2500	3443	3	3			<i>Callistemon citrinus</i>	BOTTLEBRUSH
PALM ST		100	200	3	8			<i>Washingtonia robusta</i>	MEXICAN FAN PALM
PALOMA DR		1700	1745	5	8			<i>Tristania conferta</i>	BRISBANE BOX
PAPER LN		2900	2931	5	8			<i>Melaleuca linariifolia</i>	FLAXLEAF PAPERBARK
PARK AV		100	101	8	3			<i>Stenocarpus sinuatus</i>	FIREWHEEL TREE
PARK AV		1500	1600	3	3			<i>Washingtonia robusta</i>	MEXICAN FAN PALM
PARK AV		1500	1600	3	3			<i>Syagrus romanzoffiana</i>	Queen Palm
PARK AV	Median	110	1700	8	3			<i>Stenocarpus sinuatus</i>	FIREWHEEL TREE
PARK AV	Median	110	1700	8	3			<i>Syagrus romanzoffiana</i>	Queen Palm
PARK GREEN DR		3601	3907	5	8			<i>Bauhinia blakeana</i>	HONG KONG ORCHID TREE
PATRICE RD		4100	4350	8	8			<i>Washingtonia robusta</i>	MEXICAN FAN PALM
PEARL AV		100	130	3	8			<i>Lagerstroemia i. 'Indian Tribes'</i>	GRAPE MYRTLE
PEBBLE DR	Parkway	2700	2921	5	8			<i>Eriobotrya deflexa</i>	BRONZE LOQUAT
PEBBLE DR	Slope	2800	2800	8	8			<i>Tabebuia chrysothricha</i>	GOLDEN TRUMPET TREE
PEMBROKE LN		1100	1250	8	5			<i>Magnolia grandiflora</i>	Southern Magnolia
PERHAM RD	Parkway	4501	4645	5	3			<i>Chionanthus relutus</i>	CHINESE FRINGE TREE
PERHAM RD	Slope	4500	4500	8	3			<i>Chionanthus relutus</i>	CHINESE FRINGE TREE
PESCADOR DR		1000	1142	5	8			<i>Jacaranda mimosifolia</i>	JACARANDA
PIAZZA GENOA		100	100	5	5			<i>Stenocarpus sinuatus</i>	FIREWHEEL TREE
PIAZZA LIDO		300	400	3	5			<i>Archontophoenix cunningham</i>	KING PALM
PIRATE RD		300	450	8	8			<i>Acrocarpus fraxinifolius</i>	PINK CEDAR
PLACENTIA AV		300	300	5	3			<i>Stenocarpus sinuatus</i>	FIREWHEEL TREE
PLACENTIA AV		1400	1599	3	3			<i>Stenocarpus sinuatus</i>	FIREWHEEL TREE
PLAZA DEL NORTE		1700	1799	3	5			<i>Magnolia g. 'Russell'</i>	RUSSETT MAGNOLIA
PLAZA DEL SUR		1700	1799	3	5			<i>Magnolia g. 'Russell'</i>	RUSSETT MAGNOLIA
POINSETTIA AV	200 blk. see G-3	300	721	3	5			<i>Callistemon citrinus</i>	BOTTLEBRUSH
POINT ARENA WY	Even	2	6	8	2			<i>Tristania conferta</i>	BRISBANE BOX
POINT ARENA WY	Odd	1	3	8	2			<i>Pyrus c. 'Redspire'</i>	ORNAMENTAL PEAR
POINT ARGUELLO WY		1	2	5	8			<i>Tristania conferta</i>	BRISBANE BOX
POINT CONCEPTION WY		1	2	5	8			<i>Hymenoporum flavum</i>	SWEETSHADE
POINT LOMA DR		1	34	5	2			<i>Stenocarpus sinuatus</i>	FIREWHEEL TREE
POINT MENDOCINO WY		1	2	5	8			<i>Tristania conferta</i>	BRISBANE BOX
POINT SUR DR	Parkway	1	17	5	2			<i>Pittosporum rhombifolium</i>	QUEENSLAND PITTOSPORUM
POINT SUR DR	Slope	2	2	8	2			<i>Tristania laurina</i>	TRISTANIA LAURINA
POLARIS DR		950	1299	5	8			<i>Cassia leptophylla</i>	GOLD MEDALLION TREE
POPPY AV	200 blk. see G-3	300	721	2	5			<i>Eucalyptus torquata</i>	CORAL GUM
PORT ABBEY PL		1601	1865	5	8			<i>Chitalpa tashkentensis</i>	CHITALPA
PORT ABERDEEN PL		2200	2350	5	8			<i>Zeikova serrata</i>	SAWTOOTH ZELKOVA
FORT ALBANS CIR		2000	2012	5	8			<i>Podocarpus macrophyllus</i>	YEW PINE
FORT ALBANS PL		1930	1982	5	8			<i>Fraxinus oxycarpa 'Raywood'</i>	RAYWOOD ASH
FORT ASHLEY PL	Monolithic	1845	1845	8	8			<i>Cinnamomum camphora</i>	CAMPHOR TREE
FORT ASHLEY PL	Parkway	1700	1848	5	8			<i>Bauhinia variegata</i>	PURPLE ORCHID TREE
FORT BARMOUTH PL	Monolithic	1601	1848	8	8			<i>Cinnamomum camphora</i>	CAMPHOR TREE

GROWSPACE: 2=2'+ 3=3'+ 5=5'+ 8=8'+

\*PRESERVATION OF SPECIAL TREES PER G-1 POLICY

# City of Newport Beach Street Tree Designation List

May 2000

STREET	ID	FROM	TO	Available		Required	DESIGNATED TREE SPECIES	
				Grow Space	Grow Space		BOTANICAL NAME	COMMON NAME
PORT BARMOUTH PL	Parkway	1600	1848	5	8	8	<i>Maytenus boaria</i>	MAYTEN TREE
PORT BISHOP PL		1920	1955	5	8	8	<i>Melaleuca linarifolia</i>	FLAXLEAF PAPERBARK
PORT BRISTOL CIR	Monolithic	1898	2032	8	8	8	<i>Cinnamomum camphora</i>	CAMPHOR TREE
PORT BRISTOL CIR	Parkway	1900	2074	5	8	8	<i>Stenocarpus sinuatus</i>	FIREWHEEL TREE
PORT CARDIFF PL		1900	2030	5	8	8	<i>Cassia leptophylla</i>	GOLD MEDALLION TREE
PORT CARDIGAN PL		1930	1979	5	8	8	<i>Ginkgo biloba 'Autumn Gold'</i>	MAIDENHAIR TREE
PORT CARLISLE PL		2200	2349	5	8	8	<i>Brachychiton populneus</i>	BOTTLE TREE
PORT CARLOW PL		1788	1900	5	8	8	<i>Pittosporum undulatum</i>	VICTORIAN BOX
PORT CARNEY PL		1930	1958	5	8	8	<i>Tabebuia avellanedae</i>	LAVENDER TRUMPET TREE
PORT CHARLES PL	Monolithic	1600	1870	8	8	8	<i>Cinnamomum camphora</i>	CAMPHOR TREE
PORT CHARLES PL	Parkway	1601	1870	5	8	8	<i>Agonis flexuosa</i>	PEPPERMINT TREE
PORT CHELSEA PL	Monolithic	1920	2020	8	8	8	<i>Cinnamomum camphora</i>	CAMPHOR TREE
PORT CHELSEA PL	Parkway	1930	2051	5	8	8	<i>Pistacia chinensis</i>	CHINESE PISTACHE
PORT CLARIDGE PL		1930	1997	5	8	8	<i>Tabebuia avellanedae</i>	LAVENDER TRUMPET TREE
PORT DUNBAR DR		2100	2101	8	8	8	<i>Eucalyptus citriodora</i>	LEMON-SCENTED GUM
PORT DUNLEIGH CIR		1930	1987	5	8	8	<i>Pittosporum undulatum</i>	VICTORIAN BOX
PORT DURNESS PL	Parkway	2100	2348	5	8	8	<i>Prunus c. 'Newport'</i>	PURPLE-LEAF PLUM
PORT DURNESS PL	Slope	2101	2351	8	8	8	<i>Eucalyptus citriodora</i>	LEMON-SCENTED GUM
PORT EDWARD CIR		1977	1998	5	8	8	<i>Koelreuteria bipinnata</i>	CHINESE FLAME TREE
PORT EDWARD PL		1930	1974	5	8	8	<i>Koelreuteria paniculata</i>	GOLDENRAIN TREE
PORT HARWICK PL	Parkway	2201	2221	5	8	8	<i>Prunus c. 'Purple Pony'</i>	PURPLE-LEAF PLUM
PORT HARWICK PL	Slope	2200	2200	8	8	8	<i>Eucalyptus citriodora</i>	LEMON-SCENTED GUM
PORT HEMLEY CIR		1731	1761	5	8	8	<i>Cryptocarya rubra</i>	RED LAUREL
PORT KIMBERLY PL		1800	1875	5	8	8	<i>Eriobotrya deflexa</i>	BRONZE LOOUAT
PORT LAURENT PL		1930	1978	5	8	8	<i>Laurus nobilis</i>	SWEET BAY
PORT LERWICK PL		2200	2340	5	8	8	<i>Brachychiton acerifolius</i>	FLAME TREE
PORT LOCKSLEIGH PL		1930	1982	5	8	8	<i>Magnolia g. 'Samuel Sommer'</i>	SOUTHERN MAGNOLIA
PORT MANLEIGH CIR		1700	1772	5	8	8	<i>Chionanthus retusus</i>	CHINESE FRINGE TREE
PORT MANLEIGH PL		1800	1855	5	8	8	<i>Sapium sebiferum</i>	CHINESE TALLOW TREE
PORT MARGATE PL		1700	1871	5	8	8	<i>Lagerstroemia i. 'Indian Tribes'</i>	CRAPE MYRTLE
PORT NELSON PL		1930	1900	5	8	8	<i>Nyssa sylvatica</i>	SOUR GUM
PORT PROVENCE PL	Monolithic	1898	2070	8	8	8	<i>Cinnamomum camphora</i>	CAMPHOR TREE
PORT PROVENCE PL	Parkway	1900	2083	5	8	8	<i>Firmiana simplex</i>	CHINESE PARASOL TREE
PORT RAMSEY PL		2200	2201	8	8	8	<i>Geijera parviflora</i>	AUSTRALIAN WILLOW
PORT RAMSGATE PL		1930	2030	5	8	8	<i>Hymenosporum flavum</i>	SWEETSHADE
PORT RENWICK PL		1800	1865	5	8	8	<i>Magnolia g. 'Samuel Sommer'</i>	SOUTHERN MAGNOLIA
PORT SEABOURNE WY		1800	1993	8	8	8	<i>Brachychiton acerifolius</i>	FLAME TREE
PORT SHEFFIELD PL		1700	1858	5	8	8	<i>Cassia leptophylla</i>	GOLD MEDALLION TREE
PORT STANHOPE CIR		1788	1795	5	8	8	<i>Quercus ilex</i>	HOLLY OAK
PORT STANHOPE PL		1800	1855	5	8	8	<i>Quercus ilex</i>	HOLLY OAK
PORT STIRLING PL	Monolithic	1600	1842	8	8	8	<i>Cinnamomum camphora</i>	CAMPHOR TREE
PORT STIRLING PL	Parkway	1601	1843	5	8	8	<i>Calodendrum capense</i>	CAPE CHESTNUT
PORT SUTTON DR		1970	1971	8	8	8	<i>Jacaranda mimosifolia</i>	JACARANDA

GROWSPACE: 2=2'+ 3=3'+ 5=5'+ 8=8'+

\*PRESERVATION OF SPECIAL TREES PER G-1 POLICY

# City of Newport Beach Street Tree Designation List

May 2000

STREET	ID	FROM	TO	Available		Required		DESIGNATED TREE SPECIES	
				Grow Space	TO	Grow Space	Botanical Name	Common Name	
PORT SUTTON DR	Median	1970	1900	8	8	<i>Cupaniopsis anacardioides</i>	CARROTWOOD		
PORT TAGGART PL		1800	1877	5	8	<i>Geijera parviflora</i>	AUSTRALIAN WILLOW		
PORT TIFFIN CIR		1788	1795	5	8	<i>Cryptocarya rubra</i>	RED LAUREL		
PORT TIFFIN PL		1800	1860	5	8	<i>Sapium sebiferum</i>	CHINESE TALLOW TREE		
PORT TOWNSEND CIR		1930	1950	5	8	<i>Pistacia chinensis</i>	CHINESE PISTACHE		
PORT TRINITY CIR		1970	1991	5	8	<i>Sophora japonica 'Regent'</i>	JAPANESE PAGODA TREE		
PORT TRINITY PL		1930	1969	5	8	<i>Sophora japonica 'Regent'</i>	JAPANESE PAGODA TREE		
PORT WESTBOURNE PL	Monolithic	1700	1851	5	8	<i>Pyrus c 'Redspire'</i>	ORNAMENTAL PEAR		
PORT WESTBOURNE PL	Parkway	1700	1851	8	8	<i>Cinnamomum camphora</i>	CAMPOR TREE		
PORT WEYBRIDGE PL		1900	2056	5	8	<i>Geijera parviflora</i>	AUSTRALIAN WILLOW		
PORT WHEELER PL		1800	1880	5	8	<i>Tabebuia avellanedae</i>	LAVENDER TRUMPET TREE		
PORT WHITBY PL		2400	2527	5	8	<i>Ginkgo biloba 'Autumn Gold'</i>	MAIDENHAIR TREE		
PORTSIDE WY		1207	1233	5	5	<i>Magnolia g. 'Samuel Sommer'</i>	SOUTHERN MAGNOLIA		
POWELL PL		600	650	8	8	<i>Sapium sebiferum</i>	CHINESE TALLOW TREE		
PRISCILLA LN		1400	1500	8	5	<i>Brachycton discolor</i>	WHITE KURRAJONG		
PRIVATE RD		2200	2329	5	5	<i>Bauhinia blakeana</i>	HONG KONG ORCHID TREE		
PRODUCTION PL		800	800	8	8	<i>Koelreuteria bipinnata</i>	CHINESE FLAME TREE		
QUAIL ST		2000	2050	4	5	<i>Hymenosporum flavum</i>	SWEETSHADE		
QUIET COVE		3400	3449	5	8	<i>Bauhinia blakeana</i>	HONG KONG ORCHID TREE		
REDLANDS AV		400	550	8	5	<i>Cinnamomum camphora</i>	CAMPOR TREE		
RIGEL CIR		400	425	5	2	<i>Pittosporum rhombifolium</i>	QUEENSLAND PITTOSPORUM		
RIVER AV		4800	5600	5	5	<i>Metrosideros excelsus</i>	NEW ZEALAND CHRISTMAS TREE		
RIVERSIDE AV		100	200	3	8	<i>Archontophoenix cunningham</i>	KING PALM		
RIVERSIDE AV		300	300	8	8	<i>Tipuana tipu</i>	TIPU		
RIVERSIDE AV		400	550	8	8	<i>Tipuana tipu</i>	TIPU		
ROCKFORD PL		500	521	5	8	<i>Magnolia g. 'Little Gem'</i>	LITTLE GEM MAGNOLIA		
ROCKFORD RD		500	721	5	8	<i>Magnolia g. 'Little Gem'</i>	LITTLE GEM MAGNOLIA		
ROCKY POINT RD		1	15	5	8	<i>Eriobotrya deflexa</i>	BRONZE LOOQUAT		
ROXBURY RD		4500	4646	5	8	<i>Chionanthus relusus</i>	CHINESE FRINGE TREE		
RUTH LN		1500	1621	5	5	<i>Jacaranda mimosifolia</i>	JACARANDA		
RUTLAND RD		1000	1200	5	8	<i>Platanus acerifolia</i>	LONDON PLANE		
SABRINA TER		1701	2021	5	3	<i>Lagerstroemia l. 'Indian Tribes'</i>	CRAPE MYRTLE		
SALT AIR CIR		2501	2601	5	5	<i>Magnolia g. 'Little Gem'</i>	LITTLE GEM MAGNOLIA		
SALT AIR DR	Odd	1301	1301	3	8	<i>Magnolia g. 'Little Gem'</i>	LITTLE GEM MAGNOLIA		
SALT AIR DR	Slope	1300	1320	8	8	<i>Magnolia g. 'Little Gem'</i>	LITTLE GEM MAGNOLIA		
SAN BERNARDINO AV		400	550	8	8	<i>Quercus virginiana</i>	SOUTHERN LIVE OAK		
SAN CLEMENTE DR		850	901	3	3	<i>Magnolia g. 'Russell'</i>	RUSSETT MAGNOLIA		
SAN JOAQUIN HILLS RD	Even	1100	1300	3	3	<i>Callistemon viminalis</i>	WEeping BOTTLEBRUSH		
SAN JOAQUIN HILLS RD	Even	2000	2200	5	5	<i>Eucalyptus sideroxylon</i>	RED IRONBARK		
SAN JOAQUIN HILLS RD	Even	2900	3000	5	5	<i>Liquidambar s. 'Palo Alto'</i>	AMERICAN SWEETGUM		
SAN JOAQUIN HILLS RD	Median	1000	2100	8	8	<i>Quercus virginiana</i>	SOUTHERN LIVE OAK		
SAN JOAQUIN HILLS RD	Median	2300	2900	8	8	<i>Liquidambar styraciflua</i>	AMERICAN SWEETGUM		
SAN JOAQUIN HILLS RD	Median	3400	3700	8	8	<i>Liquidambar styraciflua</i>	AMERICAN SWEETGUM		

GROWSPACE: 2=2'+ 3=3'+ 5=5'+ 8=8'+

\*PRESERVATION OF SPECIAL TREES PER G-1 POLICY

# City of Newport Beach Street Tree Designation List

May 2000

STREET	ID	FROM	TO	Available		Required	DESIGNATED TREE SPECIES	
				Grow Space	Grow Space		BOTANICAL NAME	COMMON NAME
SAN JOAQUIN HILLS RD	Odd	1001	2201	5		5	<i>Stenocarpus sinuatus</i>	FIREWHEEL TREE
SAN JOAQUIN HILLS RD	Odd	2301	2501	3		3	<i>Stenocarpus sinuatus</i>	FIREWHEEL TREE
SAN JOAQUIN HILLS RD	Odd	3401	3601	5		5	<i>Pittosporum phylliraeoides</i>	WILLOW PITTIOSPORUM
SAN JOAQUIN HILLS RD	Odd	3701	4001	3		3	<i>Hymenosporum flavum</i>	SWEETSHADE
SAN MARTIN WY		1	5	8		5	<i>Quercus ilex</i>	HOLLY OAK
SAN MARTIN WY	Slope	2	2	8		5	<i>Tristania laurina</i>	TRISTANIA LAURINA
SAN MATEO WY		1	23	8		3	<i>Pyrus c. 'Redspire'</i>	ORNAMENTAL PEAR
SAN MATEO WY	Slope	2	22	8		3	<i>Tristania laurina</i>	TRISTANIA LAURINA
SAN MIGUEL DR		300	366	5		8	<i>Calodendrum capense</i>	CAPE CHESTNUT
SAN MIGUEL DR		1600	2601	8		8	<i>Tristania conferta</i>	BRISBANE BOX
SAN NICHOLAS DR		500	567	2		8	<i>Tabebuia avellanedae</i>	LAVENDER TRUMPET TREE
SAND KEY		1200	1235	5		8	<i>Bauhinia blakeana</i>	HONG KONG ORCHID TREE
SANDALWOOD LN	*1	1800	1832	5		8	<i>Eucalyptus citrodora</i>	LEMON-SCENTED GUM
SANDCASTLE DR		850	1555	5		8	<i>Magnolia g. 'St. Mary'</i>	SAINT MARY MAGNOLIA
SANDPIPER DR	Parkway	1010	1106	5		5	<i>Melaleuca linanifolia</i>	FLAXLEAF PAPERBARK
SANDPIPER DR	Slope	1015	1101	8		8	<i>Tabebuia chryso-tricha</i>	GOLDEN TRUMPET TREE
SANDPOINT WY		1200	1234	5		8	<i>Arecastrum romanzoifianum</i>	QUEEN PALM
SANDUNE LN		3800	3930	8		8	<i>Bauhinia blakeana</i>	HONG KONG ORCHID TREE
SANTA ANA AV		200	650	8		8	<i>Calodendrum capense</i>	CAPE CHESTNUT
SANTA BARBARA DR		870	1001	5		8	<i>Tabebuia avellanedae</i>	LAVENDER TRUMPET TREE
SANTA CRUZ DR		800	901	5		8	<i>Tabebuia avellanedae</i>	LAVENDER TRUMPET TREE
SANTA ISABEL AV		2500	2521	5		5	<i>Eucalyptus citrodora</i>	LEMON-SCENTED GUM
SANTA ROSA DR		1500	1501	5		8	<i>Tabebuia avellanedae</i>	LAVENDER TRUMPET TREE
SANTIAGO DR		1000	2131	5		5	<i>Cassia leptophylla</i>	GOLD MEDALLION TREE
SANTIAGO DR		2200	2437	OPEN		5	<i>Callistemon viminalis</i>	WEEPING BOTTLEBRUSH
SAUSALITO DR		3400	3621	5		8	<i>Magnolia g. 'St. Mary'</i>	SAINT MARY MAGNOLIA
SEA LN		900	950	5		8	<i>Tabebuia avellanedae</i>	LAVENDER TRUMPET TREE
SEA LN		1000	1132	5		8	<i>Arbutus unedo</i>	STRAWBERRY TREE
SEABREEZE LN		3400	3631	5		5	<i>Magnolia g. 'St. Mary'</i>	SAINT MARY MAGNOLIA
SEACREST DR		1200	1533	5		8	<i>Magnolia g. 'St. Mary'</i>	SAINT MARY MAGNOLIA
SEADRIFT DR		1701	1701	8		8	<i>Bischofia javanica</i>	TOOG
SEADRIFT DR		1801	2015	5		8	<i>Bauhinia blakeana</i>	HONG KONG ORCHID TREE
SEAGULL LN		800	900	3		8	<i>Magnolia g. 'Russell'</i>	RUSSETT MAGNOLIA
SEAVIEW AV	*7	2500	3730	3		8	<i>Tabebuia avellanedae</i>	LAVENDER TRUMPET TREE
SEAVIEW AV	*7	2501	3731	3		8	<i>Tabebuia avellanedae</i>	LAVENDER TRUMPET TREE
SEAWARD RD		200	202	8		8	<i>Bischofia javanica</i>	TOOG
SEAWARD RD		429	465	8		8	<i>Cassia leptophylla</i>	GOLD MEDALLION TREE
SECOND AV		2200	3831	8		8	<i>Eucalyptus sideroxylon</i>	RED IRONBARK
SERRANO AV		2100	2120	3		5	<i>Arbutus unedo</i>	STRAWBERRY TREE
SETTING SUN DR	Parkway	2701	3007	5		8	<i>Chionanthus retusus</i>	CHINESE FRINGE TREE
SETTING SUN DR	Slope	2700	3000	8		8	<i>Eucalyptus erythrocorys</i>	RED-CAP GUM
SEVILLE AV		400	2100	3		8	<i>Tristania laurina</i>	TRISTANIA LAURINA
SHERRINGTON PL		1600	2150	3		8	<i>Hymenosporum flavum</i>	SWEETSHADE

GROWSPACE: 2=2' + 3=3' + 5=5' + 8=8'+

\*PRESERVATION OF SPECIAL TREES PER G-1 POLICY

# City of Newport Beach Street Tree Designation List

May 2000

STREET	ID	FROM	TO	Available		Required		DESIGNATED TREE SPECIES	
				Grow Space	OPEN	Grow Space	Grow Space	BOTANICAL NAME	COMMON NAME
SHIPWAY LN		2000	2051	5		8		<i>Liquidambar s. 'Rotundiloba'</i>	ROUND-LEAFED SWEETGUM
SIERRA VISTA		2400	2521	OPEN				<i>Quercus engelmannii</i>	ENGELMANN OAK
SIGNAL RD		200	550	8		8		<i>Quercus rubra</i>	RED OAK
SILVER LN		2900	2921	5		5		<i>Firmiana simplex</i>	CHINESE PARASOL TREE
SKYLARK LN		1600	1756	5		8		<i>Hymenosporum flavum</i>	SWEETSHADE
SNUG HARBOR RD		300	450	8		8		<i>Zelkova serrata</i>	SAWTOOTH ZELKOVA
SOMERSET LN		1000	1200	2		8		<i>Lagerstroemia indica</i>	GRAPE MYRTLE
SPYGLASS HILL RD		1	35	8		8		<i>Prunus c. 'Newport'</i>	PURPLE-LEAF PLUM
SPYGLASS HILL RD		51	101	8		8		<i>Prunus c. 'Newport'</i>	PURPLE-LEAF PLUM
SPYGLASS HILL RD		2200	2200	8		8		<i>Eucalyptus citrodora</i>	LEMON-SCENTED GUM
ST ANDREWS RD		200	550	8		8		<i>Liquidambar s. 'Rotundiloba'</i>	ROUND-LEAFED SWEETGUM
ST JAMES PL		600	750	8		8		<i>Prunus c. 'Newport'</i>	NEWPORT PLUM
ST JAMES RD		600	750	8		8		<i>Nyssa sylvatica</i>	SOUR GUM
STARBOARD WY		1207	1221	5		8		<i>Tabebuia avellanedae</i>	LAVENDER TRUMPET TREE
STARLIGHT CIR	*2	1620	1715	5		8		<i>Eucalyptus citrodora</i>	LEMON-SCENTED GUM
SUPERIOR AV		100	500	5		8		<i>Melaleuca quinquenervia</i>	CAJEPUT TREE
SURFLINE WY		1200	1261	5		8		<i>Pitosporum phyllaraboides</i>	WILLOW PITSPORUM
SURVIEW LN		3500	3620	5		8		<i>Magnolia g. 'St. Mary'</i>	SANT MARY MAGNOLIA
SURREY DR		4500	4824	5		8		<i>Bauhinia blakeana</i>	HONG KONG ORCHID TREE
SUSSEX LN		1200	1300	8		5		<i>Koeleruteria bipinnata</i>	CHINESE FLAME TREE
SYLVIA LN		1500	1600	8		8		<i>Tristania conferta</i>	BRISBANE BOX
TAHUNA TER		1800	2027	5		3		<i>Tristania launna</i>	TRISTANIA LAURINA
TERESITA LN		1900	1939	8		8		<i>Pinus canariensis</i>	CANARY ISLAND PINE
TERRAPIN WY		1700	1729	5		5		<i>Bauhinia variegata</i>	PURPLE ORCHID TREE
THIRD AV		2200	3731	8		8		<i>Archontophoenix cunninghamii</i>	KING PALM
TIBURON BAY DR	Parkway	1	23	5		2		<i>Eriobotrya deflexa</i>	BRONZE LOQUAT
TIBURON BAY DR	Slope	2	22	8		2		<i>Tristania laurina</i>	TRISTANIA LAURINA
TICONDEROGA ST		100	300	3				<i>Tristania laurina</i>	TRISTANIA LAURINA
TILLER WY		900	1039	5		8		<i>Bauhinia blakeana</i>	HONG KONG ORCHID TREE
TOPAZ AV		100	138	3		3		<i>Eucalyptus torquata</i>	CORAL GUM
TOPSIDE LN		3798	4015	5		8		<i>Bauhinia blakeana</i>	HONG KONG ORCHID TREE
TOYON LN		1800	1833	5		5		<i>Stenocarpus sinuatus</i>	FIREWHEEL TREE
TRADEWINDS LN		1601	1945	5		8		<i>Tristania conferta</i>	BRISBANE BOX
TREMONT LN	Parkway	4501	4645	5		2		<i>Lagerstroemia indica</i>	GRAPE MYRTLE
TREMONT LN	Slope	4500	4600	8		2		<i>Lagerstroemia indica</i>	GRAPE MYRTLE
TUSTIN AV		100	250	8		8		<i>Tabebuia avellanedae</i>	LAVENDER TRUMPET TREE
TUSTIN AV		398	550	8		8		<i>Brachyhton discolor</i>	WHITE KURRAJONG
TUSTIN AV		1800	2119	5		8		<i>Tabebuia avellanedae</i>	LAVENDER TRUMPET TREE
TWIN LAKES CIR		1	8	5		2		<i>Eriobotrya deflexa</i>	BRONZE LOQUAT
UNIVERSITY DR		2220	2251	8		2		<i>Quercus agrifolia</i>	COAST LIVE OAK
UNIVERSITY DR		2280	2300	3		2		<i>Heteromeles arbutifolia</i>	TOYON
UNIVERSITY DR		2400	2532	5		2		<i>Quercus agrifolia</i>	COAST LIVE OAK
VIA ANTIBES		100	200	8		3		<i>Brachyhton discolor</i>	WHITE KURRAJONG

GROWSPACE: 2=2'+ 3=3'+ 5=5'+ 8=8'+

\*PRESERVATION OF SPECIAL TREES PER G-1 POLICY

# City of Newport Beach Street Tree Designation List

May 2000


STREET	ID	FROM	TO	Available		Required	DESIGNATED TREE SPECIES	
				Grow Space	Grow Space		BOTANICAL NAME	COMMON NAME
VIA GENOA		100	100	5	8	<i>Stenocarpus sinuatus</i>	FIREWHEEL TREE	
VIA LIDO	*4	3200	3299	5	3	<i>Washingtonia robusta</i>	MEXICAN FAN PALM	
VIA LIDO		3000	3199	3	3	<i>Stenocarpus sinuatus</i>	FIREWHEEL TREE	
VIA MARINA		2400	2521	OPEN	5	<i>Nyssa sylvatica</i>	SOUR GUM	
VISTA BAYA		2500	2555	OPEN		<i>Pinus eildanra</i>	MONDEL PINE	
VISTA DEL ORO	High School	1901	2001	5	8	<i>Hymenosporum flavum</i>	SWEETSHADE	
VISTA DEL ORO	Parkway	1900	2740	5	8	<i>Pistacia chinensis</i>	CHINESE PISTACHE	
VISTA DEL SOL		600	601	5		<i>Prunus c. 'Newport'</i>	PURPLE-LEAF PLUM	
VISTA DEL SOL	Median	600	600	8		<i>Erythrina caifra</i>	KAFFIRBOOM CORAL TREE	
VIVIAN LN		1400	1542	8	8	<i>Bischofia javanica</i>	TOOG	
WARWICK LN		1400	1621	5	5	<i>Jacaranda mimosifolia</i>	JACARANDA	
WASHINGTON ST		100	300	3		<i>Archontophoenix cunningham.</i>	KING PALM	
WATERFRONT DR		2200	2220	8	5	<i>Agonis flexuosa</i>	PEPPERMINT TREE	
WAVECREST DR		2500	2730	5	8	<i>Metrosideros excelsus</i>	NEW ZEALAND CHRISTMAS TREE	
WAVECREST DR	Median	2730	2740	8	8	<i>Brachychiton acerifolius</i>	FLAME TREE	
WAYNE RD		4500	4621	5	8	<i>Chionanthus retusus</i>	CHINESE FRINGE TREE	
WESTCLIFF DR		901	1301	3	8	<i>Eucalyptus nicholii</i>	WILLOW LEAFED PEPPERMINT	
WESTCLIFF DR		910	1406	5	8	<i>Hymenosporum flavum</i>	SWEETSHADE	
WESTCLIFF DR		1500	2131	5	8	<i>Bauhinia blakeana</i>	HONG KONG ORCHID TREE	
WESTWIND WY		1000	1050	5	8	<i>Cassia leptophylla</i>	GOLD MEDALLION TREE	
WHITE CLIFFS DR		450	451	5		<i>Callistemon citrinus</i>	BOTTLEBRUSH	
WHITE SAILS WY		1000	1133	5	8	<i>Tristania laurina</i>	TRISTANIA LAURINA	
WINDOVER DR		2501	2739	5	8	<i>Stenocarpus sinuatus</i>	FIREWHEEL TREE	
WINDWARD LN		1900	2127	5	8	<i>Jacaranda mimosifolia</i>	JACARANDA	
WINDWARD LN		2200	2449	8	8	<i>Geijera parviflora</i>	AUSTRALIAN WILLOW	
ZAHMA DR	Condos	600	700	8		<i>Koelreutera bipinnata</i>	CHINESE FLAME TREE	
ZAHMA DR	Parkway	601	715	5		<i>Koelreutera bipinnata</i>	CHINESE FLAME TREE	

\*Species Preservation:

- 1 Eucalyptus camaldul.
- 2 Eucalyptus citriodora
- 3 Eucalyptus cladocalyx
- 4 Eucalyptus globulus
- 5 Eucalyptus rudis
- 6 Ficus m. 'Nitida'
- 7 Pinus radiata



*Pinus thunbergiana* – Japanese Black Pine



*Howea forsteriana* – Kentia Palm

# *Howea forsteriana*

(HOW-ee-uh for-ster-ee-AN-uh)

## **KENTIA PALM**

Arecaceae (Palmae)

Lord Howe Island, Australia

Although it is native to just one tiny South Pacific island, the Kentia Palm is one of the most commonly grown palms in the world. Also called the Paradise Palm, its graceful fronds and tremendous ability to withstand neglect as a potted specimen have made it the most popular palm for indoor decoration since its introduction in the 1850's. Where frosts are not severe, it is a first-class garden and landscape palm that provides a truly tropical look even in less-than-tropical climates.

The Kentia Palm will eventually grow to 30' tall and 10-15' wide here, but because it is a slow grower it stays much smaller than that for many years. It has an elegant foliage of long spreading fronds with drooping dark green leaflets somewhat suggestive of the tropical Coconut Palm (which doesn't grow well here). Mature plants often have showy hanging clusters of 1" orange or red fruit. The Kentia Palm looks good either planted singly or in groups, and since it grows well in either partial or full shade, it is often used as an understory plant beneath tall trees or in shady entryways. Older plants can tolerate full sun, especially along the coast, but do not like hot dry winds. Although foliage can be damaged by frost, mature plants will recover from temperatures as low as 26°F.

**B21,Q90**



*Bauhinia blakeana* – Hong Kong Orchid

## **(Hong Kong Orchid Tree)**

*Fabaceae (Leguminosae)* (Legume family)

Origin: Southern China

---

### **Species characteristics:**

Form - Partially deciduous for a short period of time. Small, sprawling, umbrella type growth habit to 20'. Informal with showy flowers.

Trunk - Dark gray coarse bark.

Foliage - Leaves are gray green, twin-lobed, deeply cleft, 6" long and as wide, tending to drop around bloom time, but not completely defoliating. The "twin leaved" appearance is actually twin lobes.

Flowers/fruit - The 5 - 6" long and as wide flowers bloom in winter. Shaped like some orchids, variable colors range from cranberry maroon through purple and rose to pink, often with white throats.

No significant pest problems are known at this time.

### **Site suitability:**

Sunset zones - 19, 21 and 23.


Clearances - Suitable for 4' minimum parkways, medians or cutouts.  
Suitable for use under utility lines.

Good for street sides, medians, parks and lawns.

### **Culture considerations:**

Manganese and Iron chlorosis on highly alkaline soils. Hybrid origin, usually grafted on *B. variegata* rootstock.

### **Comments, notes:**



*Metrosideros excelsus*-  
New Zealand Christmas Tree

## *Metrosideros excelsus*

(*M. tomentosus*)

(New Zealand Christmas Tree, Pohutukawa)

Myrtaceae (Myrtle family)

Origin: New Zealand, 1840

---

meh-troe-sih-DER-ohs

eks-SELL-sus

### Species characteristics:

Form - Evergreen. Shrubby, round headed, broadleaf tree to 30' or more in cultivation. Vertical to spreading.

Trunk - Under humid conditions, may develop numerous red aerial roots which extend to the ground. Bark is composed of gray platelets.

Foliage - Opposite leaves are firm, 1½ - 4" long, leathery, densely spaced on branches. Juvenile leaves are dark, glossy green. When mature they become grayer and shinier on upper surface, with a white wool-like pubescence on underside.

Flowers/fruit - Bright red bottlebrush-like flowers composed mainly of stamens that grow in large terminal clusters in summer. (The New Zealand summer is the Christmas season.) Fruits are woody capsules ¾" long coated with a white down.

Cultivars - 'Aurea' has yellow flowers, similar foliage characteristics.

No significant pest problems.

### Site suitability:

Sunset zones - 17, 23 and 24.

Clearances - Suitable for 5' minimum parkways, medians or cutouts.

Good for street sides, medians, parks and lawns.

### Culture considerations:

Best in neutral to acidic, well-drained soils. Drought tolerant with age. Chlorosis in exceedingly alkaline soils.

### Comments, notes:





## General Services Department

---

PB&R Commission Agenda  
Item No. \_\_\_\_\_  
May 4, 2010

**TO:** Parks, Beaches and Recreation Commission  
**FROM:** General Services Director  
**SUBJECT:** *Reforestation Request*

### Recommendation

Staff recommends that the Parks, Beaches and Recreation Commission consider for approval the reforestation request for Ms. Sandra Ayres, property owner at 2800 Cliff Drive.

### Discussion

City Council Policy G-1, Reforestation of City Trees requires that individual property owners not residing within a legally established community association area may submit individual requests for single or multiple tree reforestations. The applicant must submit a petition signed by a minimum of 60% of property owners within the area defined for reforestation (see attached Council Policy G-1, pages 6-9, Reforestation of City Trees). The defined area (see attached color map) included a total of **20** property owners. This required the applicant to obtain **12** signatures in favor of the reforestation request of which **13** were obtained.

Per City Council Policy G-1, the City has received a petition from Ms. Ayres with the required property owner signatures approving the removal of two City Brazilian Pepper parkway trees adjacent to 2800 Cliff Drive.

The property owner has complied with the requirements of Policy G-1, and has agreed to assume the full cost of the removal and replacement of the City trees, approximately \$780.00 (\$390.00 for 2 - 24" box replacement trees and \$390.00 removals).

Staff has attached a Tree Inspection Report, Tree Inventory Detail, and photographs related to the request.

Ms. Sandra Ayres and Council Member Steven Rosansky have received a copy of this report and a notice of the Commission meeting. Adjacent property owners were also notified of the Commission meeting.

Submitted by:

A handwritten signature in blue ink, appearing to read "Mark Harmon".

Mark Harmon

- Attachments:
- (A) Reforestation Check List
  - (B) City Council Policy G-1, Reforestation of City Trees
  - (C) Tree Removal Request Application
  - (D) Tree Inspection Report
  - (E) Tree Inventory Detail
  - (F) Petition
  - (G) Pictures
  - (H) Area Map



Reforestation Check List

	Verified by:	Urban Forester	Parks and Trees Superintendent	General Services Director
<input type="checkbox"/> Legally Established Homeowners Association		<input type="checkbox"/>	<input type="checkbox"/>	<input type="checkbox"/>
<input type="checkbox"/> Individual Private Property Owner(s)		<input checked="" type="checkbox"/>	<input checked="" type="checkbox"/>	<input type="checkbox"/>
<input type="checkbox"/> Reforestation Application		<input checked="" type="checkbox"/>	<input checked="" type="checkbox"/>	<input type="checkbox"/>
<input type="checkbox"/> (90) days Reforestation Request Compliance		<input checked="" type="checkbox"/>	<input checked="" type="checkbox"/>	<input type="checkbox"/>
<input type="checkbox"/> Resolution of the Board of Directors, Minutes, Notices (Legally Established Homeowners Association)		<input type="checkbox"/>	<input type="checkbox"/>	<input type="checkbox"/>

Damage/Impact

<input type="checkbox"/> Blue Water View Impact	<input checked="" type="checkbox"/>	<input checked="" type="checkbox"/>	<input type="checkbox"/>
<input type="checkbox"/> Incorrect Tree Species	<input checked="" type="checkbox"/>	<input checked="" type="checkbox"/>	<input type="checkbox"/>
<input type="checkbox"/> Hardscape Damage:	<input type="checkbox"/>	<input type="checkbox"/>	<input type="checkbox"/>
<input type="checkbox"/> Curb/Gutter			
<input type="checkbox"/> Sidewalk			
<input type="checkbox"/> Utility			

Individual Private Property Owner(s) ONLY

	Verified by:	Urban Forester	Parks and Trees Superintendent	General Services Director
<input type="checkbox"/> Written Agreement by Individual Property Owner(s)		<input checked="" type="checkbox"/>	<input checked="" type="checkbox"/>	<input type="checkbox"/>
<input type="checkbox"/> Staff Approved Petition		<input checked="" type="checkbox"/>	<input checked="" type="checkbox"/>	<input type="checkbox"/>
<input type="checkbox"/> Property Owners Signatures Verified		<input checked="" type="checkbox"/>	<input checked="" type="checkbox"/>	<input type="checkbox"/>
<input type="checkbox"/> Meets 60% Reforestation Criteria:		<input checked="" type="checkbox"/>	<input checked="" type="checkbox"/>	<input type="checkbox"/>

#13 Property owners notified %65 Agreed with removal

Meets Minimum Reforestation Requirements:  YES  NO

Department Signature: [Handwritten Signature]

Date: 4/20/10

City Attorney Reviewed: \_\_\_\_\_

Date: \_\_\_\_\_

General Services Director or designee concurs, then the applicant, the adjoining owners, private property owners on either side of the street within 500' in each direction of the tree location and a legally established community association, if applicable, shall be notified of the decision to remove or retain the tree within 30 days of the proposed removal. A legally established community association is responsible for notification of all association members pursuant to their established procedure. The General Services Director, or a designee, shall prepare a staff report for a regularly scheduled PB&R Commission meeting of all trees recommended for removal, except for those trees categorized in Paragraph C. (dead, diseased, or dying trees) or Paragraph E (claims and safety issues) in the preceding section on All Other City Trees. Only an applicant, an adjoining property owner, or a legally established community association, the City Manager, a PB&R Commissioner, or a Councilmember may appeal the decision of the General Services Director not to remove a tree to the Commission. The Commission, in considering any appeal, shall determine whether the removal meets the criteria outlined in this Policy, as well as any unique factors which may be pertinent to the removal or retention of tree(s). The decision of the Commission will be considered final unless called up by at least one Councilmember or the City Manager.

The General Services Department will delay any tree removal(s) for at least 14 calendar days following the date of the Commission decision in order to allow time for a Councilmember or the City Manager to call the item.

The City will replace all trees removed in accordance with the All Other City Trees removal criteria on a one for one basis. Replacement trees will be a minimum of a 36" boxed size. If 36" boxed trees are not available, or funding, or space constraints prevent planting of a large tree, then a minimum of a 24" boxed tree will be planted. The full costs of removal and replacement of Special or All Other Tree(s) will be the sole responsibility of the City, unless an applicant voluntarily pays for a new tree(s).

#### REFORESTATION OF CITY TREES

The concept of systematically replacing Problem or All Other Trees which are creating hardscape and/or view problems and cannot be properly trimmed, pruned or modified to alleviate the problem(s) they create, or those which have reached their full life, and are declining in health, or are simply the wrong species of trees for the planted location is referred to as reforestation. The Urban Forester shall make a finding for the latter category of inappropriate tree species for a specific location. His determination may be appealed to the General Services Director whose decision will be final.

It is recognized and acknowledged that City trees were planted many years ago and in some cases were planted with specific species that when fully mature cause damage to curb, gutter, sidewalk or underground utilities. Within the geographical boundaries of certain view neighborhoods, City street trees may encroach into blue water views from public and private property depending on the length of time since the trees were last trimmed, or the age and height of the trees. In other cases, the wrong species of tree was planted originally and simply does not conform to the current treescape or represents a safety hazard.

Arborists continue to develop lists of tree species which will grow in restricted parkway areas without causing significant damage to curb, gutter, sidewalk, utilities or loss of views. The City Street Tree Designation List, which specifies a species for each City street reflects an effort by the City to prescribe appropriate tree species that will not cause future problems.

As a City which understands the importance of trees and the beauty they bring to a community, the City desires to continually improve the urban forest through reforestation. In areas where City trees have been removed through City initiation, the City will endeavor to replace the trees with the appropriate designated City tree.

Individual private property owners, as well as legally established community associations, may apply for single or multiple tree reforestations in their respective area by submitting a request to the General Services Director for consideration by the Commission that meets the following requirements:

- A. The proposed area must have clearly defined contiguous geographical boundaries that include the tree(s) proposed for removal and replacement, street address(es), block number(s), or other geographical information. This section applies to individual and group requests.
- B. Residential communities, neighborhoods, or business organizations who apply for reforestation must submit a petition signed by a minimum of 60% of the property owners within the area defined for reforestation. The petition content must be approved and dated by City staff prior to distribution by the petitioner. The staff-approved petition must be distributed by the petitioner to a maximum of 30 private property owners (up to 15 contiguous private property owners on both sides of the street up to 500' in either direction from the location of the proposed reforestation). Signatures by non-property owners are not acceptable for petition purposes. All petition signatures shall be verified by City staff for

property owner status of the person(s) signing the petition. As an alternative to the above requirements, areas represented by a legally established community association, may submit a resolution of the Board of Directors formally requesting a reforestation with a statement that all members of the community association having their residential views affected, have been officially notified and given an appropriate opportunity to respond before the Board voted on the request. Individual private property owners living within a legally established community association area with mandatory association membership must petition for reforestation through their respective association.

- C. Individual private property owners not residing within a legally established community association area may submit individual requests for single or multiple tree reforestations. The applicant must submit a petition signed by a minimum of 60% of a maximum of 30 private property owners (up to 15 contiguous private properties on both sides of the street up to 500' in either direction from the location of the proposed reforestation site) as well as the endorsement of the appropriate homeowners' association, if applicable. The petition content must be approved and dated by staff prior to distribution. All petition signatures shall be verified by City staff for private property owner status of the person(s) signing the petition.
- D. A written agreement must be submitted to the Parks, Beaches, and Recreation Commission by the petitioning sponsor (individual private property owner(s) or group) to pay 100% of the costs of the removal and replacement of the public tree(s) in advance of any removal activity. The actual removal and replanting will be coordinated by the General Services Department. The total costs shall include only the contractor's removal and replacement costs and be paid in advance of any removal actions.
- E. The replacement tree(s) for reforestation shall be the Designated Street Tree(s) as prescribed by City Council Policy G-6, or the organization must request and obtain approval from the Commission of the designation of a different tree species prior to submitting any reforestation request for a tree species other than the designated street tree. This section applies to individual or group requests.
- F. There shall be a minimum of a one-for-one replacement of all trees removed in reforestation projects. Replacement trees shall be a minimum size of 24" boxed trees, unless the parkway space will not accommodate a 24" boxed tree or a tree cannot be planted due to planting restrictions contained in Council Policy G-6. If

there is not room for the replacement tree(s) at a specific site as prescribed by City Council Policy G-6, then the replacement tree(s) shall be planted in a public area in the same neighborhood at the option of the petitioner. This section applies to individual or group requests.

- G. Reforestation requests must be completed and submitted in a timely manner by the petitioner. Petitions that are dated more than 90 days in arrears from date stamped by staff before distribution will not be forwarded to the PB&R Commission for consideration.

The decision of the Commission on reforestation requests will be considered final unless called up by at least one Councilmember or the City Manager.

#### TREE MAINTENANCE

The City shall require the proper care and watering of replacement trees by the reforestation petitioner to ensure their proper growth and development as outlined in City Council Policy G-6. Furthermore, no person shall tamper with City trees in violation of Section 13.08.040 of the Municipal Code. Further, the City will endeavor to fund the care of the Urban Forest to the highest level possible through the efficient use of regular tree trimming, root pruning, root barrier and pesticide programs.

#### ENCROACHMENT AND DEMOLITION PERMITS

All encroachment permits (permits for private property development which are proposed to encroach upon the City right of way) or demolition permits that involve the removal or replacement of City tree(s) must be specifically noticed by the property owner to City staff prior to the building and/or demolition permit process whenever possible. The proposed construction plans must indicate preservation of existing City trees wherever possible (exempt: dead, dying, or in an advanced state of decline). If the proposed development, as deemed by the General Services Director, requires the removal of City trees, the property owner must submit a tree removal request to the General Services Director, shall pay all related tree removal and replacement costs (one for one replacement) and meet all provisions of Council Policies L-2 and L-6 and City Ordinances 13.08 and 13.09. Approval or disapproval of all tree removal/replacement requests associated with encroachment and demolition permits will be the responsibility of the General Services Director or a designee.



# CITY OF NEWPORT BEACH General Services Department

## Tree Removal or Reforestation Application

Per City Council Policy G-1 (Retention or Removal of City Trees), I am **requesting** a tree removal(s) to be reviewed by staff and submitted to either the Parks, Beaches, and Recreation Commission for consideration at a future meeting or the appropriate City approving authority. Commission meetings are held on the first Tuesday of each month (expect for holidays) at 7PM at the Council Chambers.

2) Brazilian Peppers

Indicate the number and specie(s), (if known) of tree(s).

Located at: 2800 Cliff Drive

Please be as specific as possible

### Requestor

- Property Owner
- Community Association
- Other \_\_\_\_\_

### Address/ Phone (Daytime) / Email

2800 Cliff Drive  
ssayres@mac.com

Signature: Sandra Ayres

Date: 4/5/10

Print Name: Sandra Ayres

**If this is a reforestation request proceed to the reverse side of this form**

### Section A. For Tree Removal Requests Only

#### Removal Criteria (Check one or more)

Please provide copies of photos, bills, documents or any other related material that will verify the checked items.

- Proven and repeated history of **damaging** public or \*private, sewers, water mains, roadways, sidewalks, curbs, walls, fences, underground utilities or foundations.  
(\*Greater than \$500)
- Repeated history of **significant interference** with street or sidewalk drainage.
- Dying** Has no prospect of recovery.
- Diseased** Cannot be cured by current arboricultural methods.  
In advanced state of decline with no prospect of recovery.
- Hazardous** Defective, potential to fail, could cause damage to persons/property upon failure. Assessment by Urban Forester will identify structural defects, parts likely to fail, targets-if fails, procedures and actions to abate.
- Beautification Project** In conjunction with a City Council-approved City, commercial, neighborhood, or community association beautification program.

**Section B. For Reforestation Requests Only**

Reforestation is the concept of systematically replacing Problem or All Other Trees which are creating hardscape and/or view problems and cannot be properly trimmed, pruned or modified to alleviate the problem(s) they create, or those which have reached their full life, and are declining in health, or are simply the wrong species of tree(s) for the planted location.

**As initiated by:**

- Property Owner
- Community Association
- Other \_\_\_\_\_

**Check all items applicable:**

- Tree(s) causing curb, gutter, sidewalk or underground utilities damage.
- Wrong tree species for location
- View encroachment
- Area has clearly defined contiguous boundaries that include the tree(s) proposed.
- Residential communities, neighborhoods, or business organizations who apply for reforestation must submit a petition signed by a minimum of 60% of the property owners within the area defined.
- Areas represented by a legally established community association, may submit a resolution of the Board of Directors formally requesting a reforestation.
- Individual property owners must submit a petition signed by a minimum of 60% of a maximum of 30 private property owners (up to 15 contiguous private properties on both sides of the street up to 500' in either direction from the location of the proposed reforestation site) as well as the endorsement of the appropriate homeowners' association, if applicable.

\*A request for reforestation requires a written agreement submitted to the Parks, Beaches, and Recreation Commission by the petitioning sponsor (Individual private property owner(s) or group) to pay 100% of the costs of the removal and replacement of the public tree(s) in advance of any removal activity. The actual removal and replanting will be coordinated by the General Services Department using the City tree maintenance contractor.

\*There shall be a minimum of a one-for-one replacement of all trees removed in reforestation projects. Replacement trees shall be a minimum size of 24" boxed trees and cost \$195 per tree, unless the parkway space will not accommodate a 24" boxed tree or a tree cannot be planted due to planting restrictions contained in City Council Policy G-6.

**This form does not replace the requirements of any of the City tree policies. Its use is intended to expedite the tree removal or reforestation requests and to ensure compliance with all City requirements. Please refer to individual City Council Policy G-1 for additional information.**

**Requestor Comments:**

*As property owners and the City must spend extra money each year to maintain the tree - breaking branches, view impairment and noticeable decay.*

*Removals, except emergency, will be subject to the notification processes, time frames and authority as specified in the City Council G-1 Policy.*



## General Services Department

### TREE INSPECTION REPORT

**Property Owner:** Sandra Ayres  
2800 Cliff Drive  
Newport Beach, CA 9263

**Tree Location:** 2800 Cliff Drive / Front 1 & 2

**Request:** Ms. Ayres is requesting tree removal of two City Brazilian Pepper trees in accordance with the removal criteria of City Council Policy G-1, Reforestation of City Trees.

**Botanical Name:** Schinus terebinthifolius – Brazilian Pepper

**Designated Street Tree:** Arbutus unedo – Strawberry Tree

**Estimated Tree Value:** \$4,640.00 (2 trees)

**Damage:** N/A

**Work History:** The Field Maintenance Division has no work history recorded for this site within the last ten years.

**Parkway:**       **Concrete**           **Brick**           **Turf**           **(X) Other**

**Comments:** A field inspection confirmed the trees are creating a view impediment and frequent pruning would be impractical. Additionally, both trees were found with slight decay.


The property owner is requesting the removal due to view impediment, breaking branches, decay and incorrect tree species for location (refer to Tree Removal Application).

Estimated cost for reforestation of one City tree:

- o Removal (2 trees) - \$390.00
- o Replacement - \$390.00 (\$195.00 each / 2 - 24" box replacement trees)


**Total Cost - \$780.0**


Inspected by:

  
John Conway, Urban Forester

Date: April 15, 2010

**Recommendation:** Forward the reforestation request to the Parks, Beaches and Recreation Commission for review.

Reviewed by:  \_\_\_\_\_ Date: April 15, 2010  
Dan P. Sereho, Parks and Trees Superintendent

Reviewed by:  \_\_\_\_\_ Date: 4/20/10  
Mark Harmon, General Services Director

Show/Hide Map    Print Report

### Inventory Detail

Dist: 18  
 Address: 2800 CLIFF DR  
 Fictitious: No  
 Location: Front-1  
 On Address: 2800 CLIFF DR  
 Species: *Schinus terebinthifolius*, BRAZILIAN PEPPER  
 DBH/Height: 13-18 / 15-30  
 Parkway Size: 2  
 Utility Overhead: No  
 Sidewalk Damage: No  
 Recommended Maintenance: Grid Trim  
 Estimated Value \$3,260



### WCA Work History

Date	Work Type	Amount	Job#
7/8/2009	Grid Pruning	\$39.00	14394
1/3/2007	Grid Pruning	\$39.00	9762
12/9/2003	Service Request	\$39.00	6071
9/27/2001	Service Request	\$39.00	4184
10/9/2000	Service Request	\$39.00	3581
12/16/1999	Service Request	\$39.00	3208

### Other Work History

Date    Work Type    Crew    Acct#    Min

Show/Hide Map    Print Report

### Inventory Detail

Dist: 18  
 Address: 2800 CLIFF DR  
 Fictitious: No  
 Location: Front-2  
 On Address: 2800 CLIFF DR  
 Species: *Schinus terebinthifolius*, BRAZILIAN PEPPER  
 DBH/Height: 07-12 / 15-30  
 Parkway Size: 4  
 Utility Overhead: No  
 Sidewalk Damage: No  
 Recommended Maintenance: Plant  
 Estimated Value \$1,380

### WCA Work History

Date	Work Type	Amount	Job#
9/27/2001	Service Request	\$39.00	4184
10/9/2000	Service Request	\$39.00	3581
12/16/1999	Service Request	\$39.00	3208

### Other Work History

Date	Work Type	Crew	Acct#	Min
------	-----------	------	-------	-----



Please list the address of the property(s) owned within the surrounding area of the proposed reforestation request (see attached map)

March 31, 2010

Property Owner First and Last Name (please print): Eleanor Rebard

Business Name (if applicable): \_\_\_\_\_

Address: 2915 Beacon Street

Phone #: 949-645-4727

Eleanor Rebard  
Signature \_\_\_\_\_ Date \_\_\_\_\_

In favor of tree removal  ER (initial) Oppose tree removal  \_\_\_\_\_ (initial)

Comments: \_\_\_\_\_

Property Owner First and Last Name (please print): Kimberly Robertson

Business Name (if applicable): \_\_\_\_\_

Address: 419 Redlands

Phone #: 714 273-2995

Kimberly Robertson  
Signature \_\_\_\_\_ Date \_\_\_\_\_

In favor of tree removal  KAR (initial) Oppose tree removal  \_\_\_\_\_ (initial)

Comments: \_\_\_\_\_

Property Owner First and Last Name (please print): Charles & Corinne Spence

Business Name (if applicable): \_\_\_\_\_

Address: 2910 Cliff Dr. N.B. CA 92663

Phone #: 949-645-2566

Corinne Spence  
Signature \_\_\_\_\_ Date April 4, 2010

In favor of tree removal  CS (initial) Oppose tree removal  \_\_\_\_\_ (initial)

Comments: pepper trees are a mess

Please list the address of the property(s) owned within the surrounding area of the proposed reforestation request (see attached map)

March 31, 2010

Property Owner First and Last Name (please print): Kevin Conklin

Business Name (if applicable): \_\_\_\_\_

Address: 415 Redlands Ave

Phone #: 949 646 1110

[Signature]  
Signature

4-2-10  
Date

In favor of tree removal  KE (initial)    Oppose tree removal  \_\_\_\_\_ (initial)

Comments: \_\_\_\_\_

Property Owner First and Last Name (please print): Dru Vanderburg

Business Name (if applicable): \_\_\_\_\_

Address: 2816 Cliff Dr. Newport Beach, CA 92663

Phone #: 949 645-9685

[Signature]  
Signature

4-2-10  
Date

In favor of tree removal  DV (initial)    Oppose tree removal  \_\_\_\_\_ (initial)

Comments: \_\_\_\_\_

Property Owner First and Last Name (please print): Kimberly Votolato

Business Name (if applicable): \_\_\_\_\_

Address: 2908 Cliff Dr. Newport Beach, CA 92663

Phone #: (949) 500-2839

[Signature]  
Signature

\_\_\_\_\_  
Date

In favor of tree removal  KV (initial)    Oppose tree removal  \_\_\_\_\_ (initial)

Comments: \_\_\_\_\_

Please list the address of the property(s) owned within the surrounding area of the proposed reforestation request (see attached map)

March 31, 2010

Property Owner First and Last Name (please print): JOHN POLOVINA

Business Name (if applicable): \_\_\_\_\_

Address: 2900 CLIFF DR.

Phone #: 650-2661

[Signature]  
Signature

4/2/10  
Date

In favor of tree removal  [Initials] (initial)

Oppose tree removal  \_\_\_\_\_ (initial)

Comments: \_\_\_\_\_

Property Owner First and Last Name (please print): Donald Ayres III

Business Name (if applicable): \_\_\_\_\_

Address: 2800 CLIFF DR

Phone #: 7227880

[Signature]  
Signature

4/2/10  
Date

In favor of tree removal  [Initials] (initial)

Oppose tree removal  \_\_\_\_\_ (initial)

Comments: \_\_\_\_\_

Property Owner First and Last Name (please print): William S. Smith

Business Name (if applicable): \_\_\_\_\_

Address: 298 CH. FF DRIVE

Phone #: 949-642-7633

[Signature]  
Signature

\_\_\_\_\_  
Date

In favor of tree removal  [Initials] (initial)

Oppose tree removal  \_\_\_\_\_ (initial)

Comments: \_\_\_\_\_

Please list the address of the property(s) owned within the surrounding area of the proposed reforestation request (see attached map)

March 31, 2010

Property Owner First and Last Name (please print): Craig Smith

Business Name (if applicable): \_\_\_\_\_

Address: 411 Redlands Ave

Phone #: 949-244-5157

[Signature] Signature 4/2/10 Date

In favor of tree removal  CS (initial) Oppose tree removal  \_\_\_\_\_ (initial)

Comments: \_\_\_\_\_

Property Owner First and Last Name (please print): Dana Schobert

Business Name (if applicable): 2808 Cliff Dr.

Address: \_\_\_\_\_

Phone #: 949 548 0612

[Signature] Signature 4.2.10 Date

In favor of tree removal  DS (initial) Oppose tree removal  \_\_\_\_\_ (initial)

Comments: \_\_\_\_\_

Property Owner First and Last Name (please print): Gale Demmer

Business Name (if applicable): 2812 Cliff Dr.

Address: \_\_\_\_\_

Phone #: (949) 646-4812

[Signature] Signature 4-2-10 Date

In favor of tree removal  GD (initial) Oppose tree removal  \_\_\_\_\_ (initial)

Comments: \_\_\_\_\_

Please list the address of the property(s) owned within the surrounding area of the proposed reforestation request (see attached map)

March 31, 2010

Property Owner First and Last Name (please print):

LYNDA Lane

Business Name (if applicable):

Address:

2708 Cliff Dr., Newport Beach

Phone #:

949-548-8854

*[Handwritten Signature]*

Signature

4.4.10

Date

In favor of tree removal

(initial)

Oppose tree removal

(initial)

Comments:

Property Owner First and Last Name (please print):

Business Name (if applicable):

Address:

Phone #:

Signature

Date

In favor of tree removal

(initial)

Oppose tree removal

(initial)

Comments:

Property Owner First and Last Name (please print):

Business Name (if applicable):

Address:

Phone #:

Signature

Date

In favor of tree removal

(initial)


Oppose tree removal


(initial)


Comments:















**2800 Cliff Dr**  
**Reforestation Request**



**Total = 20**

-  Reforestation Area
-  Applicant
-  In Favor = 13

  
 N

0    100    200  
  
 Feet